

SOURCE OF MATERIAL FOR BACK UP MAPS

Cameron County Pages 1-12
 Willacy County Pages 13-14
 Starr County Pages 15-50
 Hidalgo County Pages 51-82


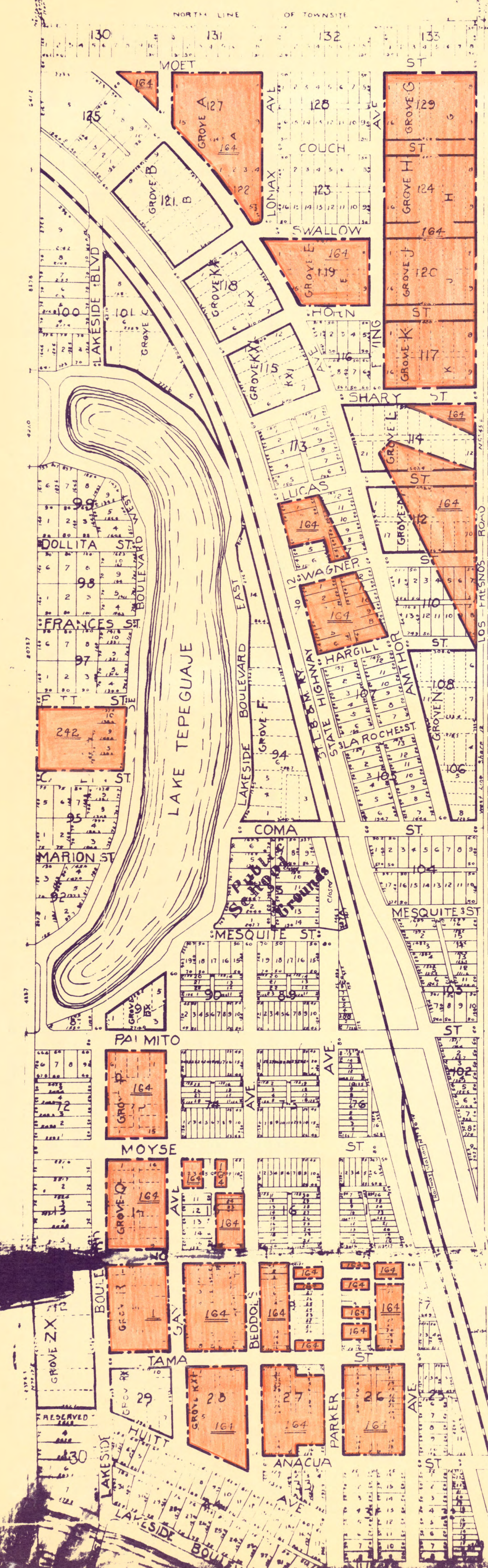
PAGE	BACK UP NUMBER	SOURCE OF MATERIAL	PAGE	BACK UP NUMBER	SOURCE OF MATERIAL
1	C-217	Cameron Co. Plat Records; Vol. 8, Page 53	42	S-116	Starr Co. Plat Records; Vol. 1, Page 30
2	C-217A	" Vol. 8, Page 53	43	S-123	1960 Map by E. Aguilar, County Surveyor
3	C-217B	" Vol. 6; Page 42	44	S-131	Starr Co. Plat Records; Vol. 1, Page 32
4	C-250	" Vol. 1, Page 14	45	S-173	" Vol. 1, Page 39
5	C-250	" Vol. 2, Page 33	46	S-181	CUA 13T-12
6	C-250	" Vol. 11, Page 28	47	S-188	CUA 21-31
7	C-357	" Vol. 9, Page 12	48	S-202	International Boundary Commission Banco Map
8	7A 31S-20E	Edgar Tobin Aerial Surveys Map # Q-1916	49	S-203	Starr Co. Plat Records; Vol. 1, Page 6
9	32S-19E	Edgar Tobin Aerial Surveys Map # Q-1920	50	S-224	International Boundary Commission Banco Map
10	32S-19E	Edgar Tobin Aerial Surveys Map # Q-1921	51	H-1A	C. L. Helden Map, 1949
11	32S-20E	Edgar Tobin Aerial Surveys Map # Q-1922	52	H-1B	"
12	33S-20E	Edgar Tobin Aerial Surveys Map # Q-1927	53	H-1C	"
13	W-52	Willacy Co. Plat Records; Vol. 1, Page 29	54	H-1D	"
14	W-54	" Vol. 2, Page 4	55	H-2A	Map No. 102, C & C Map Co.
15	S-5	Partition Map, Cause No. 1700	56	H-2B	"
16	S-6	CUA 12T-12	57	H-2C	"
17	S-11	CUA 11T-75	58	H-2D	"
18	S-12	CUA 11T-10 & 11T-13	59	H-4	Hidalgo Co. Plat Records; Vol. 17, Page 9
19	S-13A	Starr Co. Plat Records; Vol. 1, Page 25	60	H-60A	" Vol. 4, Page 32
20	S-13	" Vol. 1, Page 23	61	H-60B	" Vol. 1, Page 16
21	S-14	" Vol. 1, Page 61	62	H-71	" Vol. 9, Page 17
22	S-27	CUA 31-57	63	H-109	Hidalgo Co. Deed Records; Vol. 13, Page 130
23	S-26	Partition Map, Cause No. 2526	64	H-120	Hidalgo Co. Plat Records; Vol. 1, Page 1
24	S-37	" No. 1774	65	H-130F	Map No. 34, J. A. Beard
25	S-44	" No. 941	66	H-130G	"
26	S-51	" No. 1572	67	H-145	C. L. Helden Map, undated
27	S-53	" No. 1572	68	H-171	Hidalgo Co. Plat Records; Vol. 13, Page 46
28	S-59	"	69	H-171B	" Vol. 1, Page 6
29	S-59A	Starr Co. Plat Records; Vol. 1, Page 66	70	H-173	Starr Co. Plat Records; Vol. 1, Page 14
30	S-72	" Vol. 1, Page 51	71	H-199	Hidalgo Co. Plat Records; Vol. 1, Page 14
31	S-81	Untitled map of La Casita Farms, Inc.	72	H-205A	" Vol. 1, Page 5
32	S-94	International Boundary Commission Banco Map	73	H-205B	" Vol. 1, Page 6
33	S-99	Map No. 46, J. A. Beard	74	H-205C	" Vol. 1, Page 7
34	S-101	Partition map, Cause No. 1770	75	H-205D	" Vol. 1, Page 8
35	S-105	Starr Co. Plat Records; Vol. 1, Page 62	76	H-411	" Vol. 4, Page 31
36	S-106	Partition map, Cause No. 2052	77	H-446	" Vol. 3, Page 47
37	S-110	Starr Co. Plat Records; Vol. 1, Page 62	78	H-491	" Vol. 0, Page 52
38	S-111	Partition map, Cause No. 2471	79	H-516	" Vol. 11, Page 21
39	S-113	" No. 806	80	H-555	" Vol. 4, Page 33
40	S-114	1959 map by E. Aguilar, County Surveyor	81	H-599	" Vol. 1, Page 45
41	S-115	CUA 11T-80 & 11T-105	82	H-601	" Vol. 6, Page 14
		Starr Co. Plat Records; Vol. 1, Page 15			

* USIA Aerial Photo, 1960 Flight

* 7A 7A Court Exhibit #210B, Cam. Co. WID #10 (TWRC does not have reproducible, Refer to 93rd Dist Court)

* 12A 33S-21E Edgar Tobin Aerial Surveys Map # Q-1928

MAP OF
OLMITO
 IN
 CAMERON COUNTY, TEXAS



THE STATE OF TEXAS,
 COUNTY OF CAMERON.

The Al Parker Securities Company, a corporation organized under the laws of the State of Texas, and having its principal office in the City of Dallas, Texas, do hereby certify that the plat hereon shown is a true and correct copy of the original plat as the same was filed in the office of the County Clerk of Cameron County, Texas, on the 10th day of March, 1930, and that the same is a true and correct copy of the original plat as the same was filed in the office of the County Clerk of Cameron County, Texas, on the 10th day of March, 1930, and that the same is a true and correct copy of the original plat as the same was filed in the office of the County Clerk of Cameron County, Texas, on the 10th day of March, 1930.

The Company reserves the right to amend, alter, change, modify, vary, or otherwise affect in any manner whatsoever the plat hereon shown, and to execute and deliver any instrument or instruments in any form whatsoever, and to do any and all things whatsoever that may be necessary or proper to carry out the purposes and intentions of the plat hereon shown, and to do any and all things whatsoever that may be necessary or proper to carry out the purposes and intentions of the plat hereon shown.

IN WITNESS WHEREOF, said Company has caused these presents to be executed by its President, and its corporate seal hereunto attested, this 10th day of March, 1930.

Attest:
Mrs. Hester
 Secretary

THE AL PARKER SECURITIES COMPANY
 By *A. Parker*
 President

THE STATE OF TEXAS,
 COUNTY OF CAMERON.

Before me, the undersigned authority, a Notary Public, in and for the County of Cameron and State of Texas, on this 10th day of March, 1930, the person whose name is subscribed to the foregoing instrument, and acknowledged to me that he executed the same for the purposes and consideration therein expressed, in capacity therein stated, and that he is the person named in said instrument.

Given under my hand and seal of office, this 10th day of March, 1930.

Cather Ziggan
 Notary Public in and for Cameron County, Texas

THE STATE OF TEXAS,
 COUNTY OF CAMERON.

I, Will H. Anthon, Civil Engineer, do hereby certify that the plat hereon shown is a true and correct copy of the original plat as the same was filed in the office of the County Clerk of Cameron County, Texas, on the 10th day of March, 1930, and that the same is a true and correct copy of the original plat as the same was filed in the office of the County Clerk of Cameron County, Texas, on the 10th day of March, 1930.

Witness my hand at Olmito, Texas, this 10th day of March, 1930.

W. H. Anthon
 Civil Engineer & Surveyor

THE STATE OF TEXAS,
 COUNTY OF CAMERON.

Seen, to and subscribed by Will H. Anthon before me this 10th day of March, 1930.

Cather Ziggan
 Notary Public in and for Cameron County, Texas

THE STATE OF TEXAS,
 COUNTY OF CAMERON.

The undersigned, County Clerk of Cameron County, Texas, being an official Clerk of the County Commissioners Court of said County, hereby certifies that the map on which this certificate is subscribed is the Map of Olmito, in Cameron County, Texas, submitted to the said court and by said court approved and accepted on behalf of the County of Cameron and the public, in favor of the map of Olmito, recorded in Book 6, page 11 of the Map Records of said County, as will appear from the order of said court to that effect, rendered March 10, 1930, and entered in Book W, page 212 of its minutes.

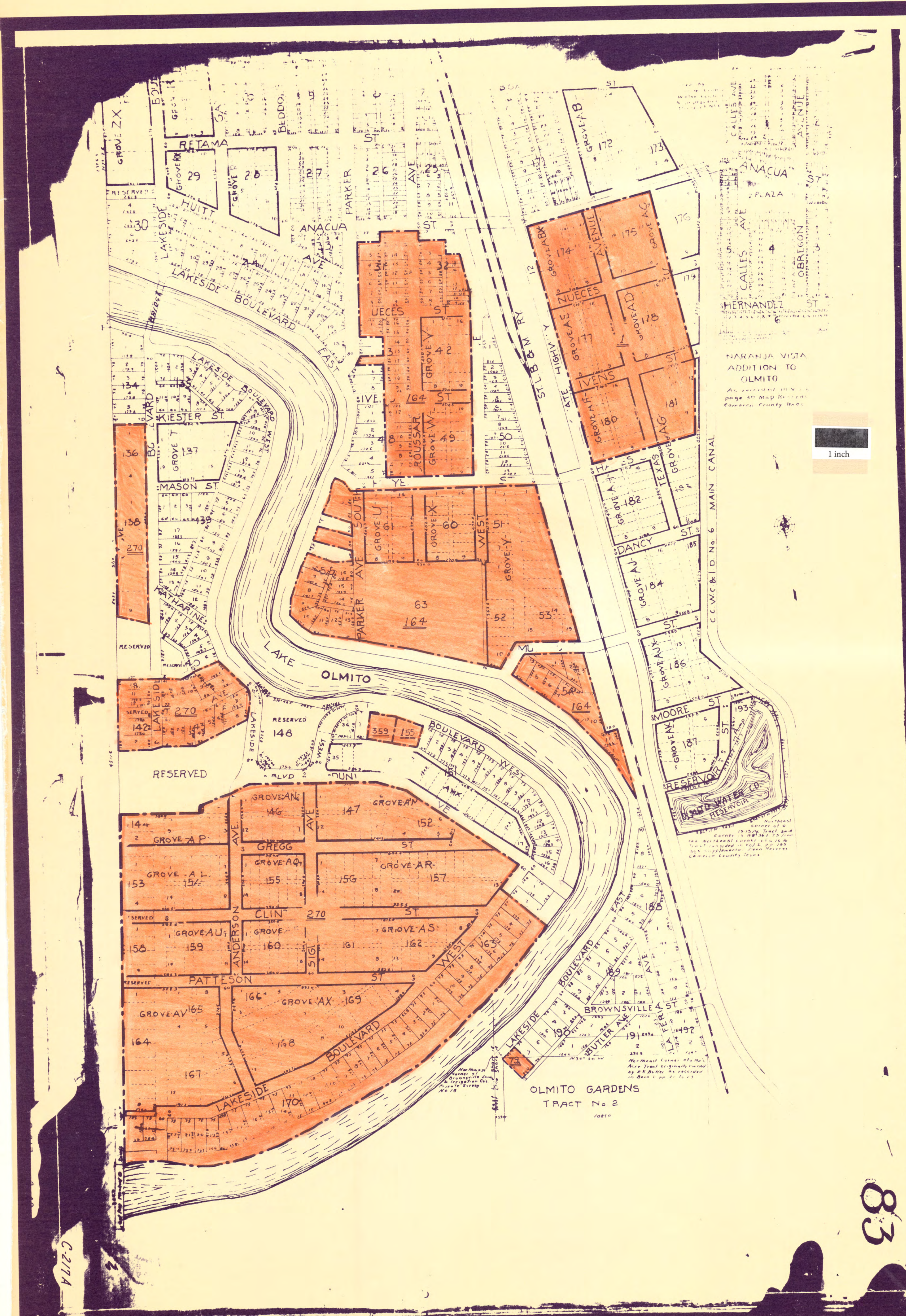
To certify which, the said Clerk has hereunto set his hand and affixed the seal of said court, at Brownsville, Texas, this 19th day of March, 1930.

H. D. Szwed
 County Clerk of Cameron County, Texas
 and ex officio Clerk of the County Commissioners Court of said County

Filed for record in the County of Cameron, Texas, on the 10th day of March, 1930, at 10:00 a.m. and duly recorded on the 12th day of March, 1930, at 10:00 a.m. in the Map Records of Cameron County, Texas.

H. D. Szwed
 County Clerk, Cameron County, Texas

VOL 0 700



NARANJA VISTA
ADDITION TO
OLMITO

1 inch

OLMITO GARDENS
TRACT No. 2

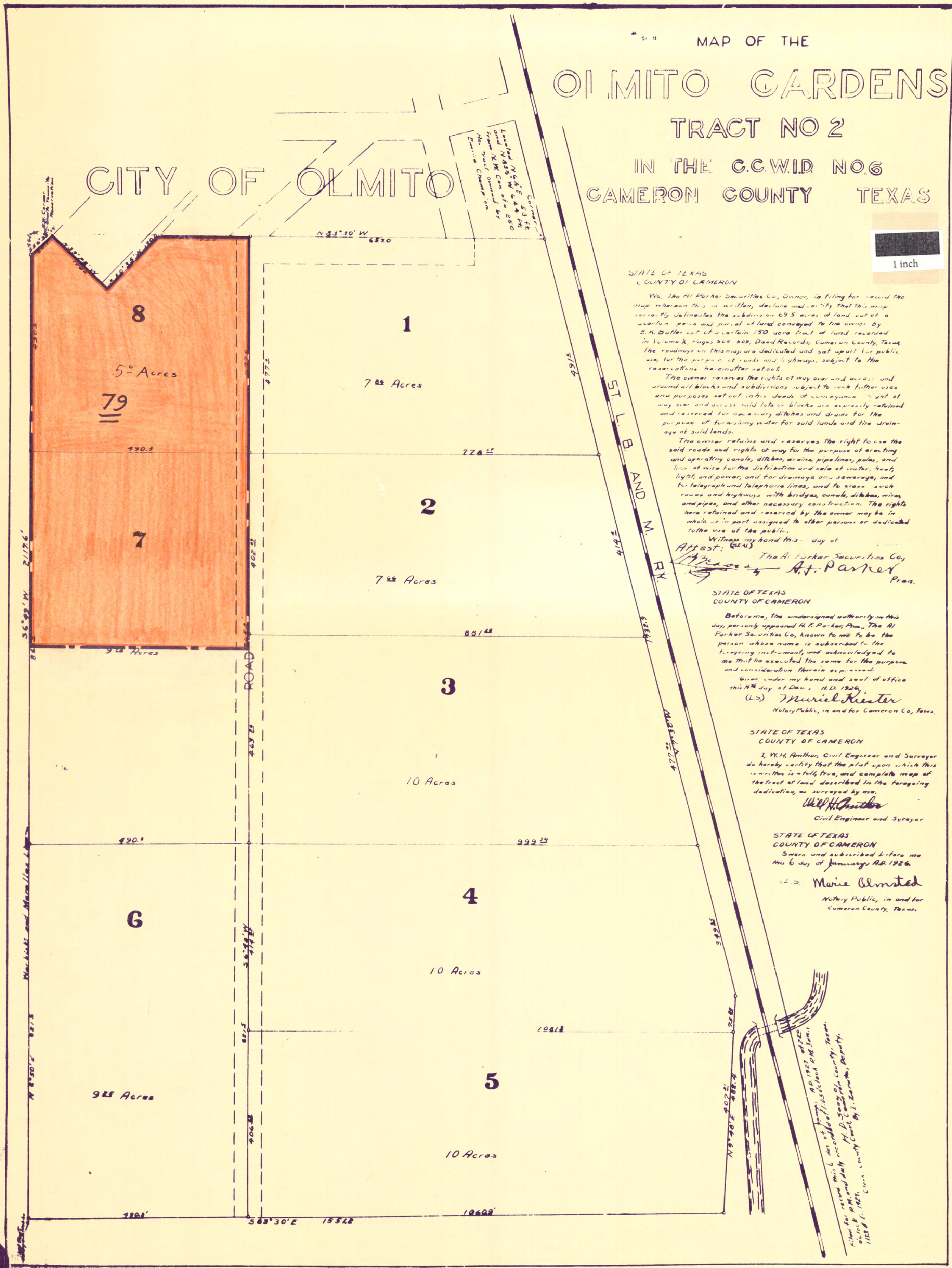
C-2174

83

0002

VOL 0

MAP OF THE
OLMITO GARDENS
 TRACT NO 2
 IN THE CCWID NO 6
 CAMERON COUNTY TEXAS



1 inch

STATE OF TEXAS
 COUNTY OF CAMERON

I, J. H. Parker, Surveyor, do hereby certify that the map and plat hereon shown is a true and correct copy of the original map and plat on file in my office, and that the same were filed for record in my office on the 12th day of June, 1926.

The owner reserves the right of way over and across and around all blocks and subdivisions subject to such further use and purpose set out in the deeds of conveyance, and of way over and across said lots or blocks as may be required and reserved for necessary ditches and drains for the purpose of facilitating water for said lands and the drainage of said lands.

The owner retains and reserves the right to use the said roads and rights of way for the purpose of erecting and operating canals, ditches, drains, pipelines, poles, and lines of wire for the distribution and sale of water, heat, light and power, and for drainage and sewerage, and for telegraph and telephone lines, and to erect such roads and highways with bridges, canals, ditches, pipes, and other necessary construction. The rights here retained and reserved by the owner may be in whole or in part assigned to other persons or dedicated to the use of the public.

Witness my hand this 12th day of June, 1926.

J. H. Parker, Surveyor
 J. H. Parker
 Prop.

STATE OF TEXAS
 COUNTY OF CAMERON

Before me, the undersigned authority on this day personally appeared J. H. Parker, known to me to be the person whose name is subscribed to the foregoing instrument, and acknowledged to me that he executed the same for the purposes and consideration therein expressed.

Given under my hand and seal of office this 12th day of June, 1926.

(L.S.) Myrabel R. Hunter
 Notary Public, in and for Cameron Co., Texas.

STATE OF TEXAS
 COUNTY OF CAMERON

I, W. H. Hunter, Civil Engineer and Surveyor do hereby certify that the map and plat hereon shown is a true and correct copy of the original map and plat on file in my office, and that the same were filed for record in my office on the 12th day of June, 1926.

W. H. Hunter
 Civil Engineer and Surveyor

STATE OF TEXAS
 COUNTY OF CAMERON

I, Marie Olmito, do hereby certify that the map and plat hereon shown is a true and correct copy of the original map and plat on file in my office, and that the same were filed for record in my office on the 12th day of June, 1926.

(L.S.) Marie Olmito
 Notary Public, in and for Cameron County, Texas.

Handwritten notes and signatures at the bottom right of the map, including a signature that appears to be 'Marie Olmito' and some illegible text.

C-217B

42

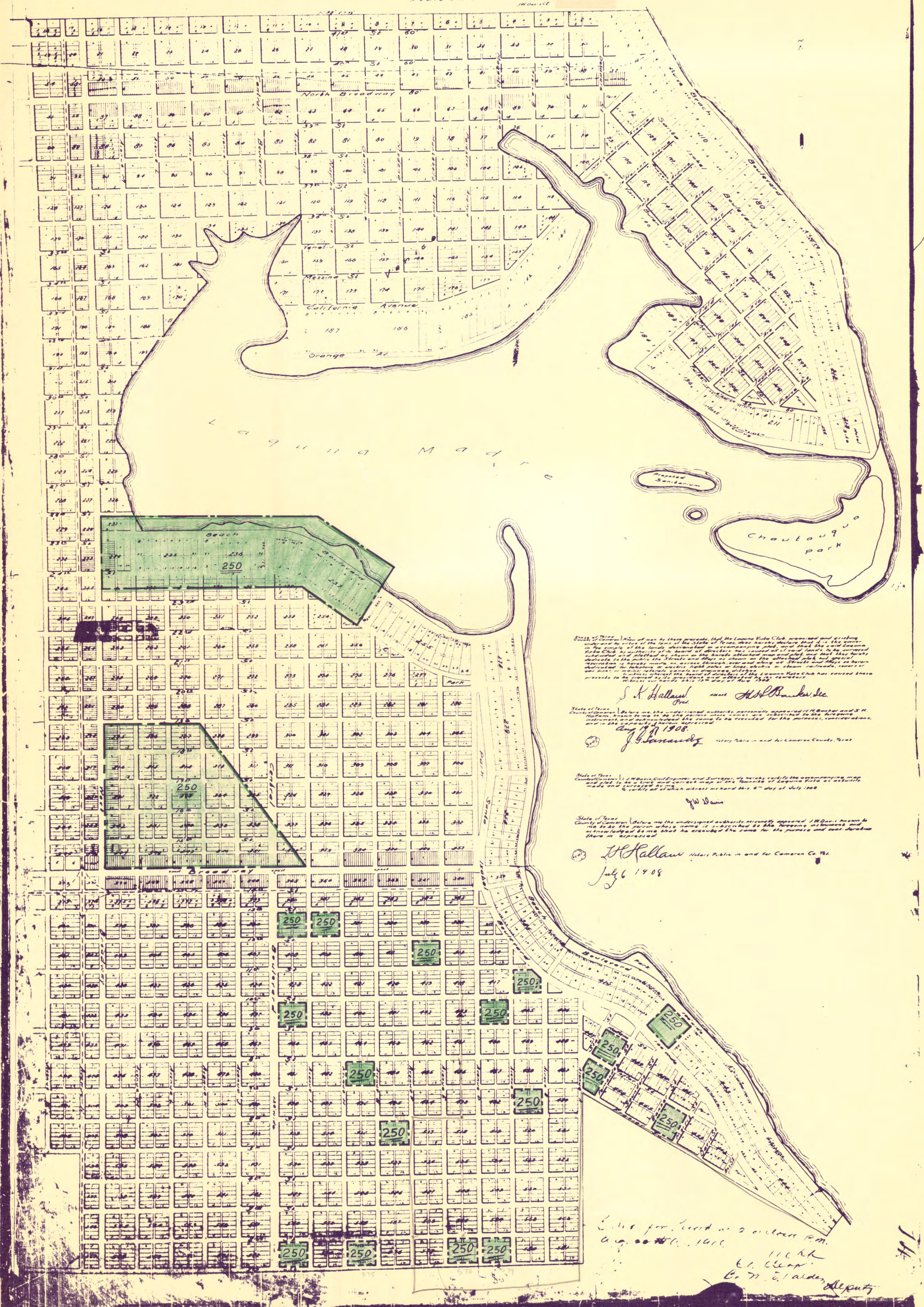
VOL 6

3

Map of
LAGUNA VISTA

Scale 500·1"

1 inch



State of Texas. All of men by these proceeds, that the Laguna Vista Club, organized and existing under and by virtue of the laws of the State of Texas, does hereby declare that it is the owner in fee simple of the lands described in a accompanying plat, and that the said Laguna Vista Club is entitled to the same as the lands attached map and plat, and that their heirs, assigns, and assigns, shall and they do claim as the attached plat and map, and that the same shall be held in trust for the Laguna Vista Club, which is deemed to be the true and lawful owner of the same, and that the Laguna Vista Club has caused these proceeds to be filed in the public records of the County of Cameron, Texas.

J. K. Hallam and H. B. Banker, Secy.

State of Texas. Before me, the undersigned authority, personally appeared J. K. Hallam and H. B. Banker, and acknowledged the same to be correct for the purposes, consideration, and in the capacity of herein expressed.

J. J. Edwards Notary Public in and for Cameron County, Texas

State of Texas. I, J. W. Davis, County Clerk and Surrogate, do hereby certify the accompanying map and plat to be a true and correct map of the Township of Laguna Vista, as actually made and surveyed by the said J. K. Hallam and H. B. Banker, and that the same is correct and true in all respects.

J. W. Davis

State of Texas. Before me, the undersigned authority, personally appeared J. W. Davis, County Clerk and Surrogate, and acknowledged the same to be correct for the purposes, consideration, and in the capacity of herein expressed.

J. K. Hallam Notary Public in and for Cameron Co. Tex.

July 6 1908

Call for deed in 2 weeks p.m.
Aug. 10 1908
1100
C. J. Clark
C. J. Clark, Deputy

C-250

VOL 1

111

Missing Map Scan Page Epson6750

(The sequence of maps provided is missing this page #)

AMENDED MAP
OF
LOS INDIOS
CAMERON COUNTY TEXAS
As subdivided and plotted on
LOS INDIOS IRRIGATED LAND CO
BARBER ATSON CHIEF ENGINEER
Scale 1" = 200'

1 inch

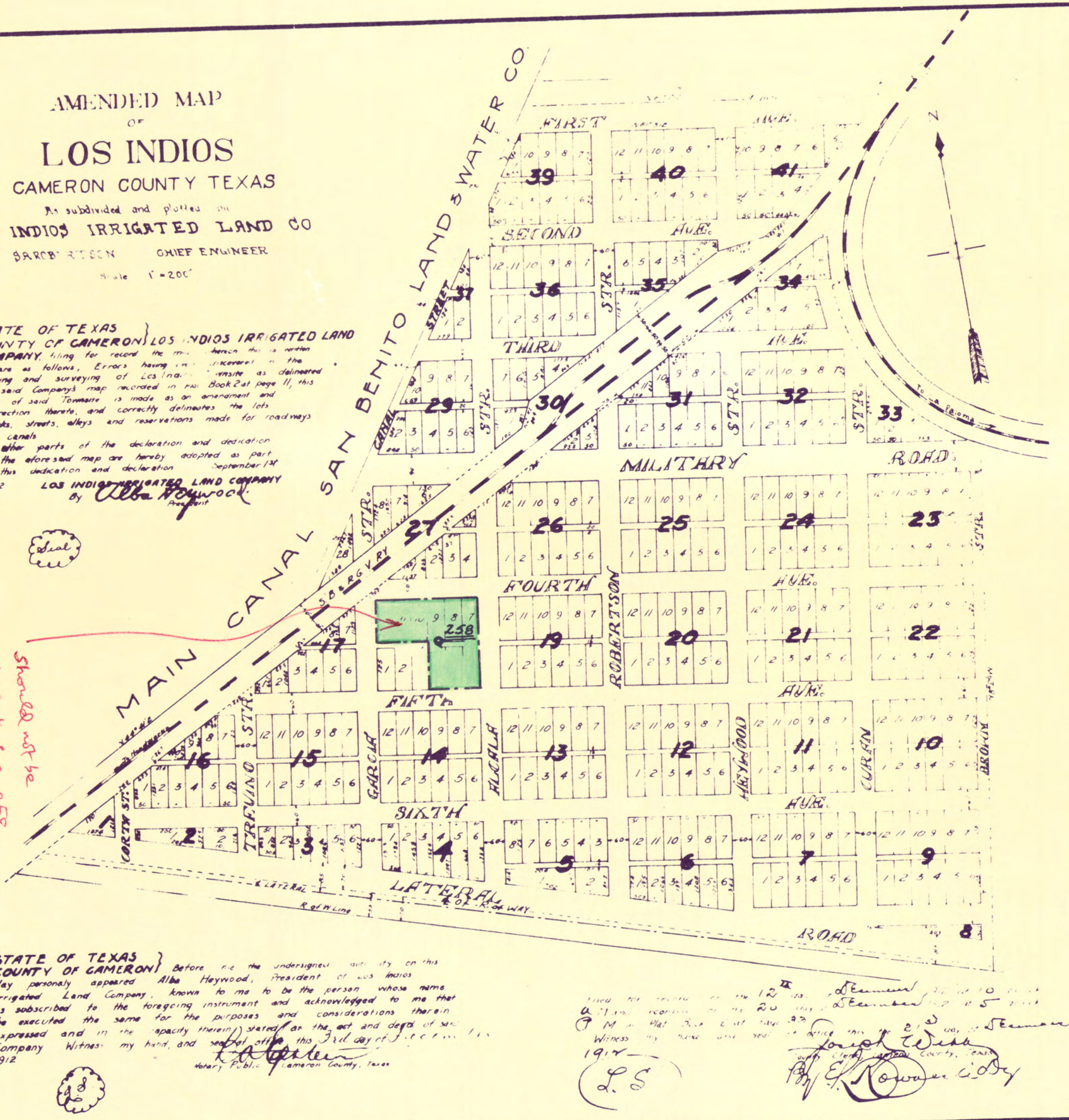
STATE OF TEXAS }
COUNTY OF CAMERON } **LOS INDIOS IRRIGATED LAND**
COMPANY being for record the true and correct
declaration as follows: Errors having been discovered in the
plotting and surveying of Los Indios, as delineated
on said Company's map recorded in the Book 21st page 11, this
map of said Company is made as an amendment and
correction thereof, and correctly delineates the lots,
blocks, streets, alleys and reservations made for roadways
and canals.
All other parts of the declaration and dedication
on the aforesaid map are hereby adopted as part
of this dedication and declaration September 19
1912 **LOS INDIOS IRRIGATED LAND COMPANY**
By *Alba F. Woodward*
President

Should not be
a part of C-258,
see Court No 926

W. H. Shaw
Sept 2, 1912

STATE OF TEXAS }
COUNTY OF CAMERON } Before me the undersigned authority on this
day personally appeared *Alba F. Woodward*, President of Los Indios
Irrigated Land Company, known to me to be the person whose name
is subscribed to the foregoing instrument and acknowledged to me that
he executed the same for the purposes and considerations therein
expressed and in the capacity therein stated, as the act and deed of said
Company. Witness my hand and seal of office this 21st day of September 1912.
Henry P. Allen
Notary Public, Cameron County, Texas

1912
Witness my hand and seal of office this 21st day of September 1912.
Joseph W. ...
Notary Public, Cameron County, Texas



C-258

33


1000

VOL 7

Missing Map Scan Page Epson6752

(The sequence of maps provided is missing this page #)

1938
 LANDS OF CARLOS ZEPEDA AND ENRIQUE ZEPEDA ESTATE IN SHARES T.U.V.A.W SAN PEDRO DE CARRICITOS GR. CAMERON COUNTY TEXAS.
 W.F. HEATH, C.E. JULY 6, 1931. 3014' x 400' @ Concrete posts



Note - Strips A and D in Share W are to be traded for Strips C and E in Share V

PART OF SHARE V BETWEEN MILITARY ROAD AND RIO GRANDE DIVIDED AS FOLLOWS

CARLOS ZEPEDA	ENRIQUE ZEPEDA EST
1183 A North of Levee	531 A
63 South of Levee	46
18 in Levee	12
1875 A Total	1411 A

THE STATE OF TEXAS, COUNTY OF CAMERON, KNOW ALL MEN BY THESE PRESENTS, That we, Carlos Zepeda, and Carlos E. Zepeda, individually and as Guardian of the Estate of Minors, Francisca, Elisa, Maria Herlinda, Luisa and Enrique Zepeda, are the owners of the attached plotted lands and have caused same to be surveyed as shown by the above plat. Witness our hands this 8th day of July A.D. 1931.

Carlos Zepeda,
 Carlos E. Zepeda,
 Carlos E. Zepeda,
 Guardian

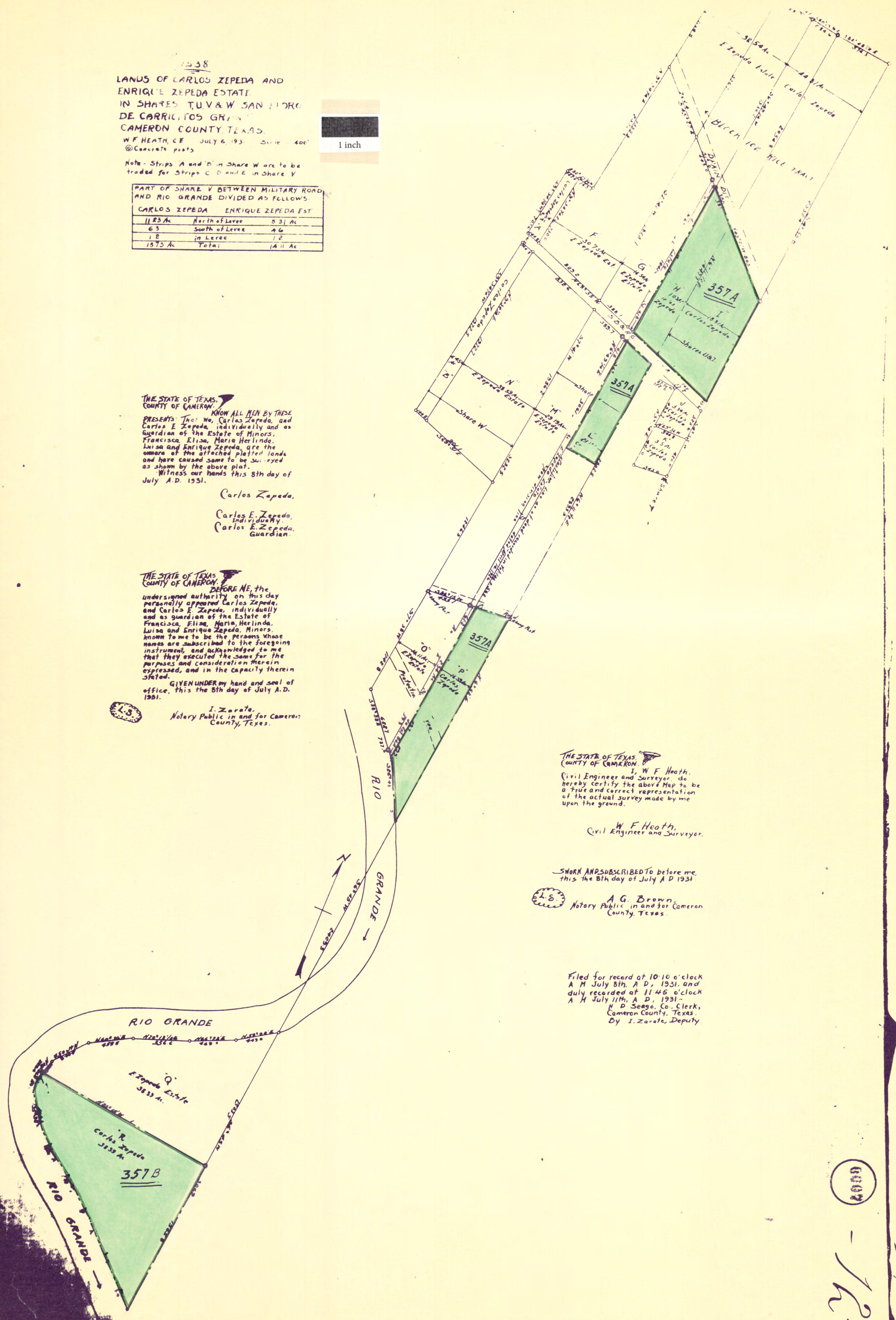
THE STATE OF TEXAS, COUNTY OF CAMERON, BEFORE ME, the undersigned authority on this day personally appeared Carlos Zepeda, and Carlos E. Zepeda, individually and as guardian of the Estate of Francisca, Elisa, Maria Herlinda, Luisa and Enrique Zepeda, Minors, known to me to be the persons whose names are subscribed to the foregoing instrument, and acknowledged to me that they executed the same for the purposes and consideration therein expressed, and in the capacity therein stated.

GIVEN UNDER my hand and seal of office, this 8th day of July A.D. 1931.
 I. Zarate,
 Notary Public in and for Cameron County, Texas.

THE STATE OF TEXAS, COUNTY OF CAMERON, I, W.F. Heath, Civil Engineer and Surveyor, do hereby certify the above Map to be a true and correct representation of the actual survey made by me upon the ground.
 W.F. Heath,
 Civil Engineer and Surveyor.

SWORN AND SUBSCRIBED TO before me, this 8th day of July A.D. 1931.
 A.G. Brown,
 Notary Public in and for Cameron County, Texas.

Filed for record at 10:10 o'clock A.M. July 8th, A.D. 1931, and duly recorded at 11:45 o'clock A.M. July 11th, A.D. 1931.
 H.D. Seago, Co. Clerk,
 Cameron County, Texas.
 By I. Zarate, Deputy



C-357

6000

12-

1 Inch

AMT
C
K



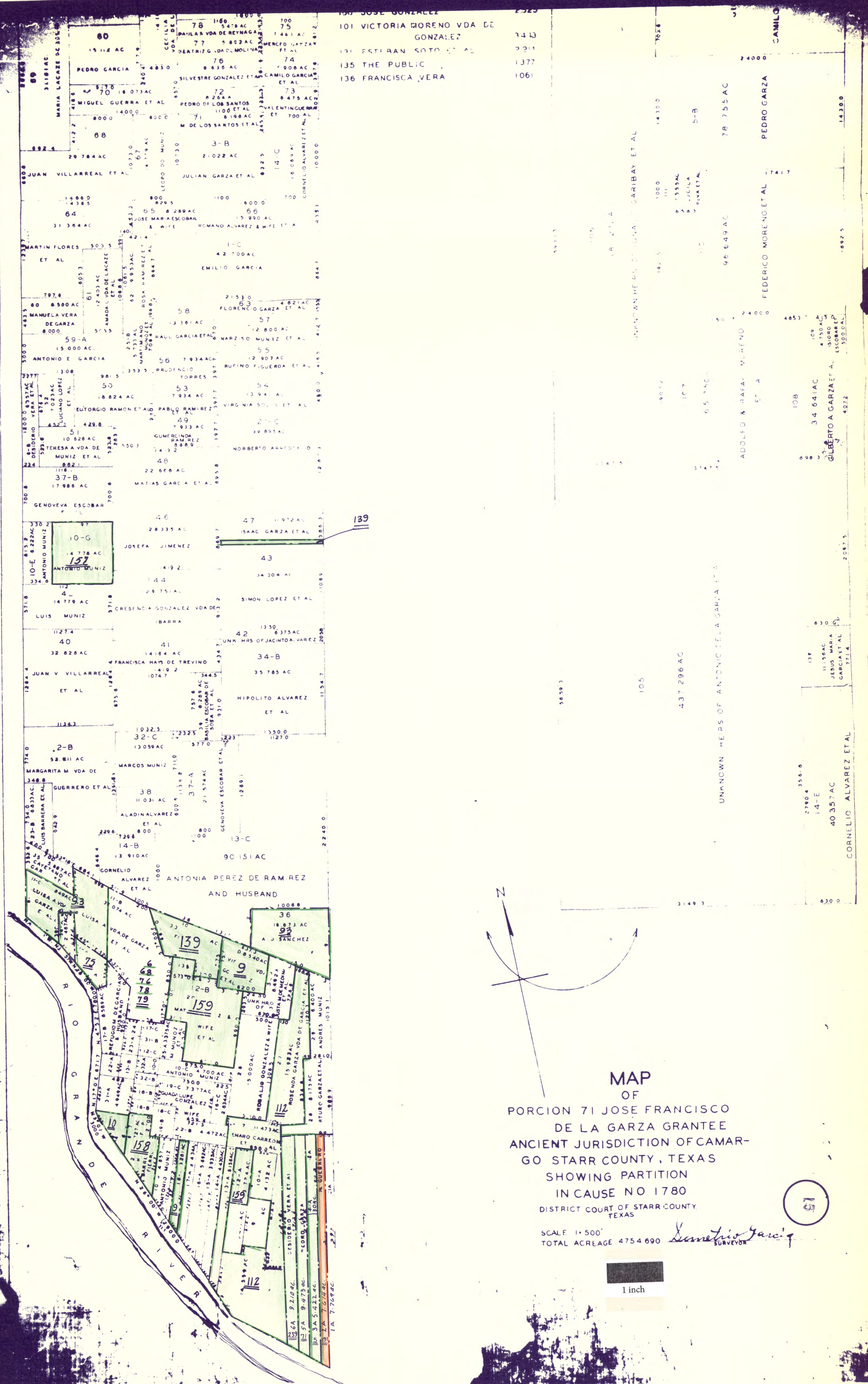
WILLACY CO. VOL 1

0013

W-52

Part 71 (Camargo)

S-5



MAP
OF
PORCION 71 JOSE FRANCISCO
DE LA GARZA GRANTEE
ANCIENT JURISDICTION OF CAMAR-
GO STARR COUNTY, TEXAS
SHOWING PARTITION
IN CAUSE NO 1780
DISTRICT COURT OF STARR COUNTY
TEXAS

SCALE 1"=500'
TOTAL ACREAGE 475,469.0

Luis Garcia
SURVEYOR

1 inch

61



Percion 75-76-77
(M.I.E.R)

MEXICO

1" = 990'

1 inch

S-12

18


1" = 990'

Missing Map Scan Page Epson6763

(The sequence of maps provided is missing this page #)

HEAVEN

CUK-3T-57



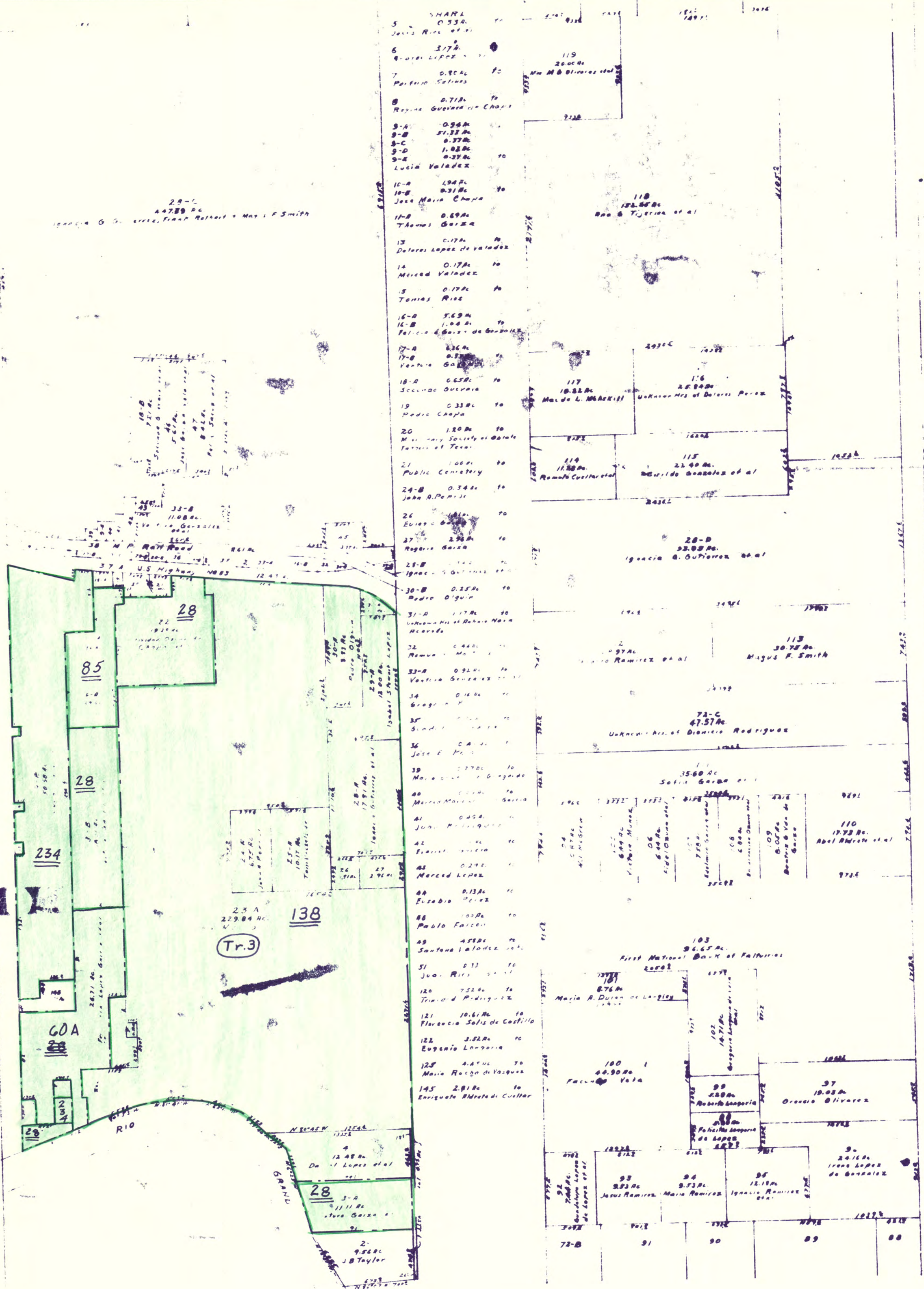
CUK-3T-57

5-25

S-27

1 inch

22



SCALE 1"=500
1 inch

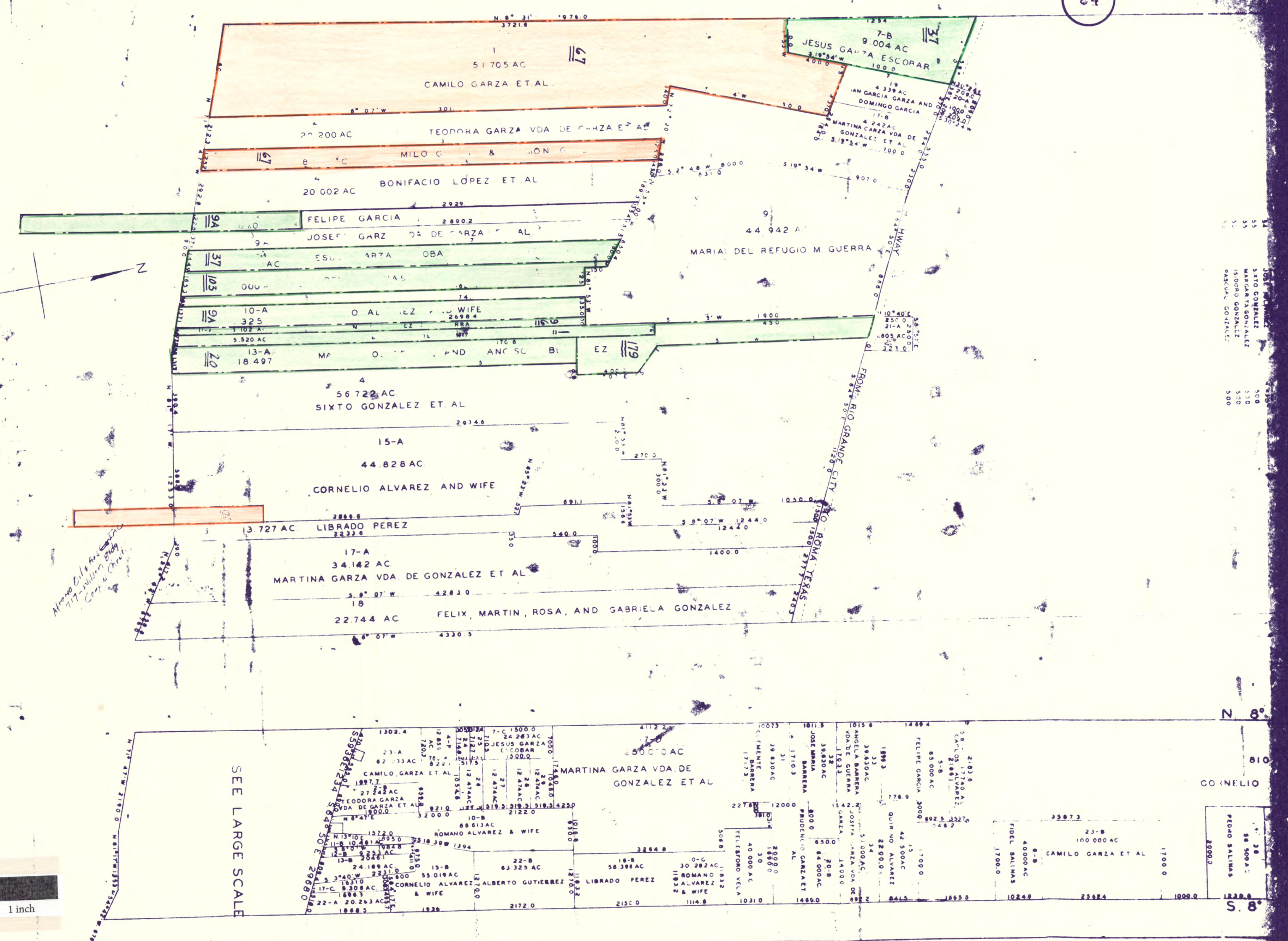
MAP OF PARTITION OF PORCION NO. 85. ANCIENT JURISDICTION OF CAMARGO. IN CAUSE NO 2526. DISTRICT COURT OF STARR COUNTY TEXAS NOV 1956



23

5-28

MAP OF PORCION 72 JUANA JOSEFA GUTIERREZ, GRANTEE ANCIENT JURISDICTION OF CAMARGO STARR COUNTY, TEXAS SHOWING SECTION IN



1 inch

SEE LARGE SCALE

TRACT NO. 4
459,47 A

TRACT NO. 5
106300 A

TRACT NO. 3
349,00 A

MAP

OF
PORCION 80, JOSE ANTONIO DE LA GARZA FALCON GRANTEE
PORCION 81, JUAN JOSE DE LA GARZA FALCON GRANTEE

— BOTH OF THE —
ANCIENT JURISDICTION OF CAMARGO

STARR COUNTY, TEXAS
SHOWING PARTITION IN
CAUSE NO. 941
DISTRICT COURT OF STARR COUNTY, TEXAS.

SCALE

JUNE 12, 1926

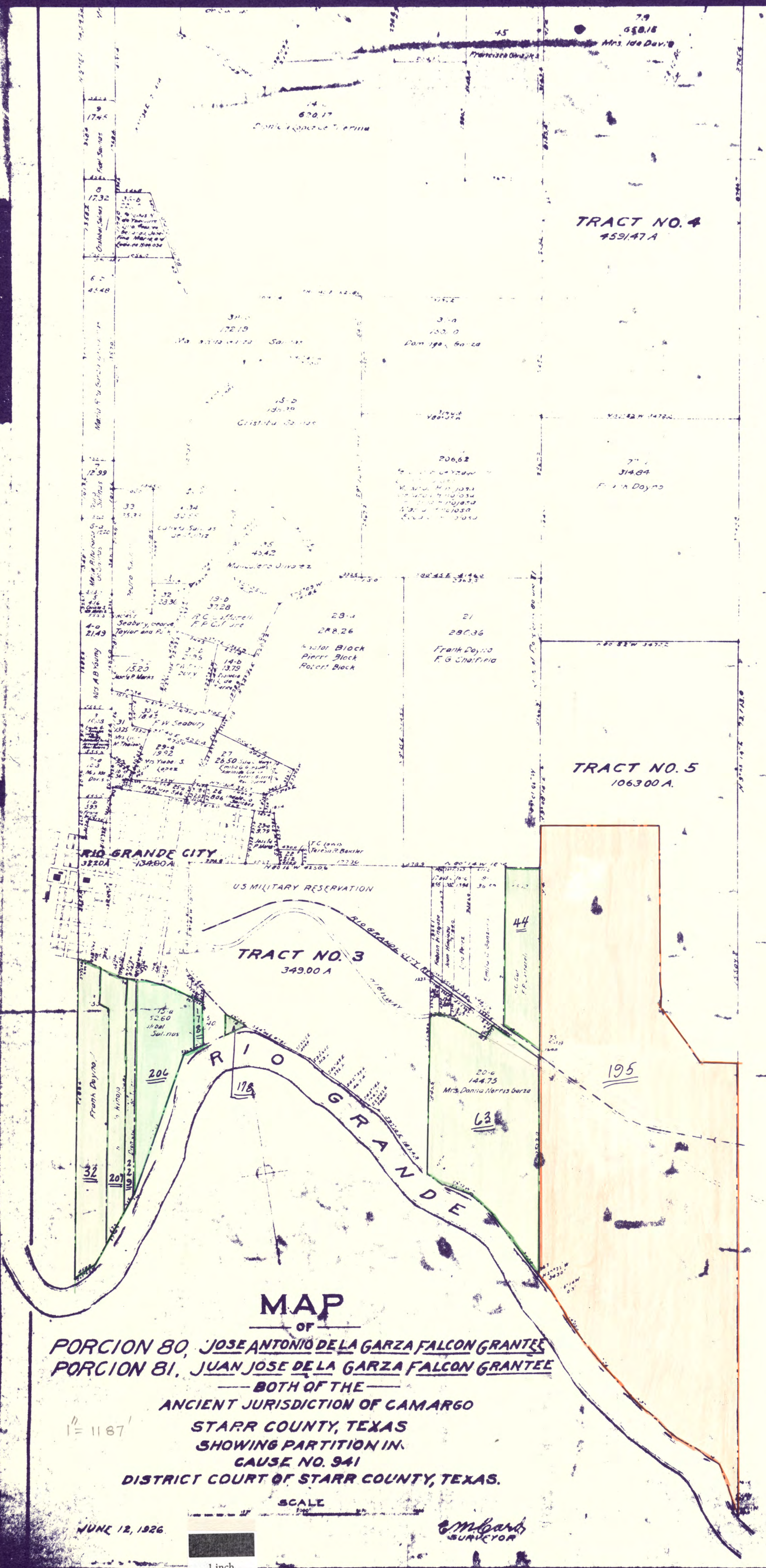
1 inch

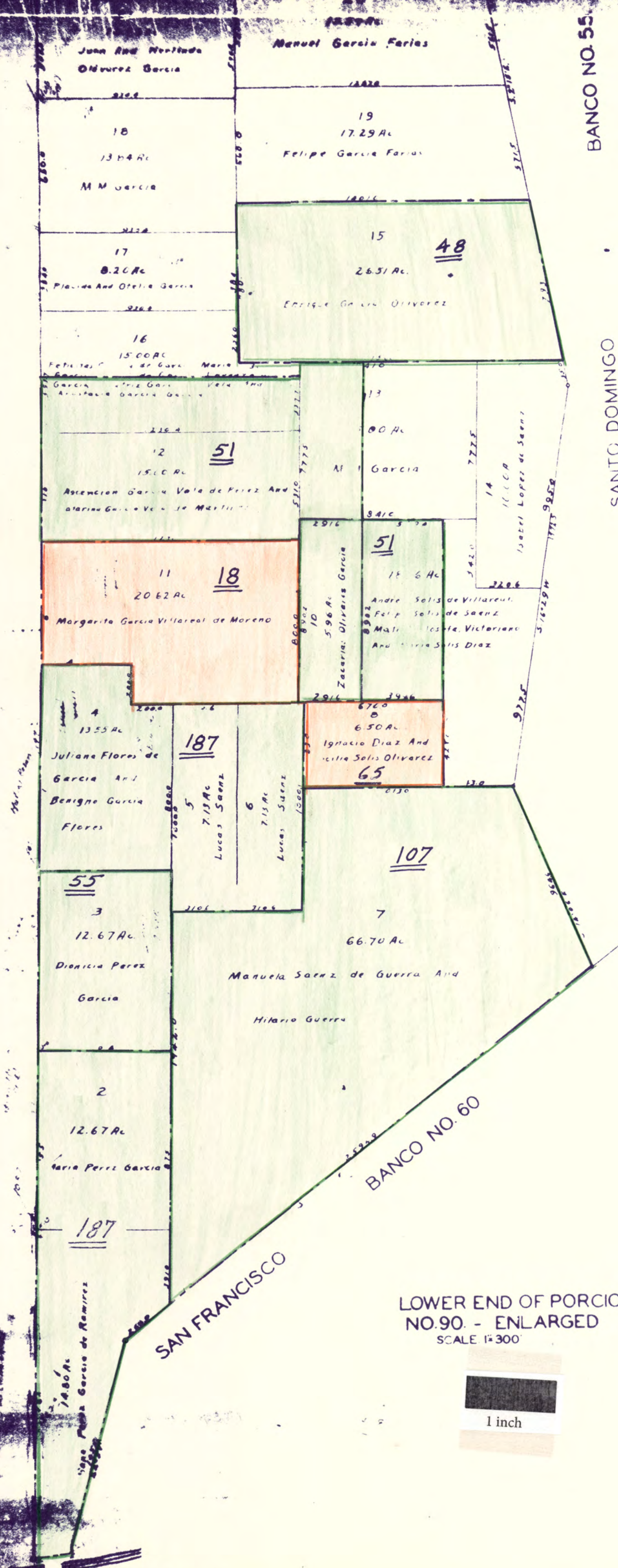
McGraw-Hill
SURVEYOR

28

Porcion 80-81 (Camargo)

3472
2.9
1185

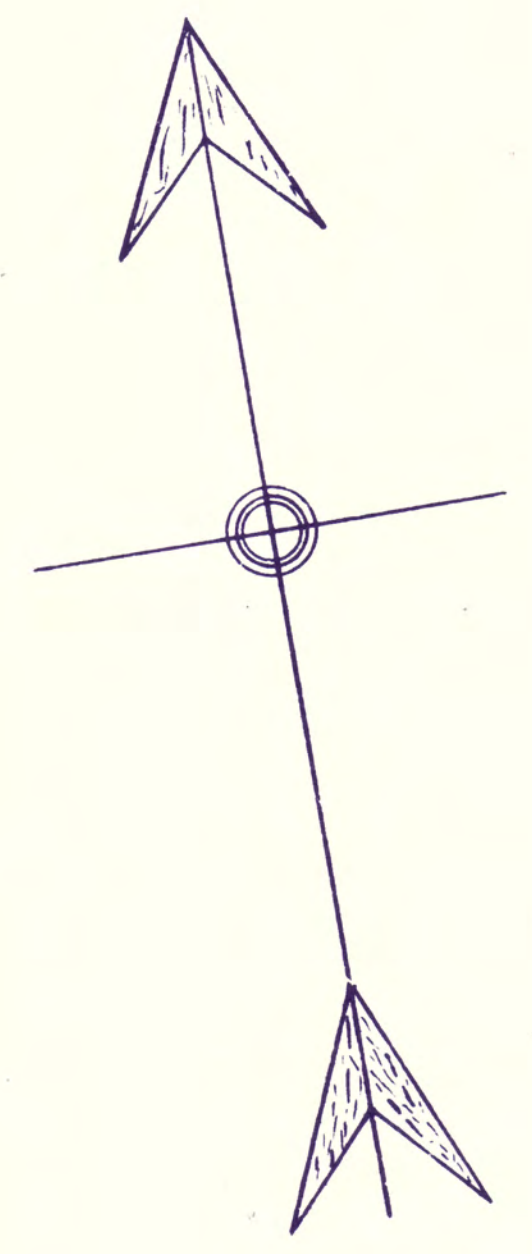
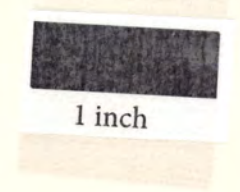




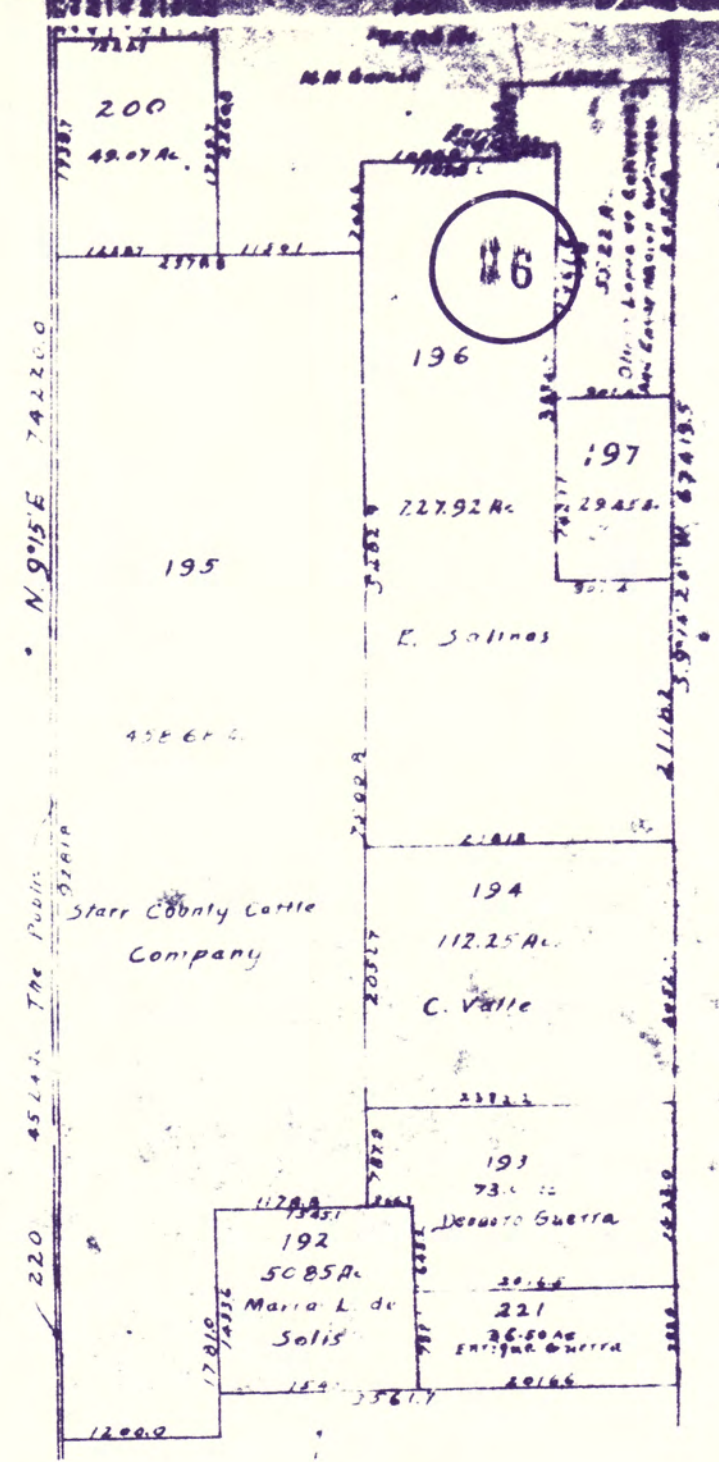

BANCO NO. 55
SANTO DOMINGO

BANCO NO. 60
SAN FRANCISCO

LOWER END OF PORCION
NO. 90 - ENLARGED
SCALE 1" = 300'




- 217 Jesus, Felix, Maria, Gertrudis
- 218 Federico Trevino
- 219 O.A. Rev. Felix Yzaguirre
- 219 Methodist Episcopal Church



Lower Part


MAP
—OF—
PORCION NO. 90
SALVADOR VELA GRANTEE
ANCIENT JURISDICTION OF CAMARGO
STARR COUNTY, TEXAS,
SHOWING PARTITION
CAUSE NO. 1572.
MANUEL GARCIA FARIAS ET AL.
VS.
LORENZO ACEVEDO, ET AL.
DISTRICT COURT OF STARR COUNTY, TEXAS.
AUGUST 22, 1932 - SCALE 1" = 1000'



Demetrio Garcia
SURVEYOR



- 108 M.M. Garcia
- 107 Priscilana Flores Vela de Contreras
- 106 Juana Flores Vela
- 105 Manuel Garcia
- 104 Manuel Garcia
- 103 Manuel Garcia
- 102 Manuel Garcia
- 101 Manuel Garcia
- 100 Manuel Garcia
- 99 Manuel Garcia
- 98 Manuel Garcia
- 97 Manuel Garcia
- 96 Manuel Garcia
- 95 Manuel Garcia
- 94 Manuel Garcia
- 93 Manuel Garcia
- 92 Manuel Garcia
- 91 Manuel Garcia
- 90 Manuel Garcia
- 89 Manuel Garcia
- 88 Manuel Garcia
- 87 Manuel Garcia
- 86 Manuel Garcia
- 85 Manuel Garcia
- 84 Manuel Garcia
- 83 Manuel Garcia
- 82 Manuel Garcia
- 81 Manuel Garcia
- 80 Manuel Garcia
- 79 Manuel Garcia
- 78 Manuel Garcia
- 77 Manuel Garcia
- 76 Manuel Garcia
- 75 Manuel Garcia
- 74 Manuel Garcia
- 73 Manuel Garcia
- 72 Manuel Garcia
- 71 Manuel Garcia
- 70 Manuel Garcia
- 69 Manuel Garcia
- 68 Manuel Garcia
- 67 Manuel Garcia
- 66 Manuel Garcia
- 65 Manuel Garcia
- 64 Manuel Garcia
- 63 Manuel Garcia
- 62 Manuel Garcia
- 61 Manuel Garcia
- 60 Manuel Garcia
- 59 Manuel Garcia
- 58 Manuel Garcia
- 57 Manuel Garcia
- 56 Manuel Garcia
- 55 Manuel Garcia
- 54 Manuel Garcia
- 53 Manuel Garcia
- 52 Manuel Garcia
- 51 Manuel Garcia
- 50 Manuel Garcia
- 49 Manuel Garcia
- 48 Manuel Garcia
- 47 Manuel Garcia
- 46 Manuel Garcia
- 45 Manuel Garcia
- 44 Manuel Garcia
- 43 Manuel Garcia
- 42 Manuel Garcia
- 41 Manuel Garcia
- 40 Manuel Garcia
- 39 Manuel Garcia
- 38 Manuel Garcia
- 37 Manuel Garcia
- 36 Manuel Garcia
- 35 Manuel Garcia
- 34 Manuel Garcia
- 33 Manuel Garcia
- 32 Manuel Garcia
- 31 Manuel Garcia
- 30 Manuel Garcia
- 29 Manuel Garcia
- 28 Manuel Garcia
- 27 Manuel Garcia
- 26 Manuel Garcia
- 25 Manuel Garcia
- 24 Manuel Garcia
- 23 Manuel Garcia
- 22 Manuel Garcia
- 21 Manuel Garcia
- 20 Manuel Garcia
- 19 Manuel Garcia
- 18 Manuel Garcia
- 17 Manuel Garcia
- 16 Manuel Garcia
- 15 Manuel Garcia
- 14 Manuel Garcia
- 13 Manuel Garcia
- 12 Manuel Garcia
- 11 Manuel Garcia
- 10 Manuel Garcia
- 9 Manuel Garcia
- 8 Manuel Garcia
- 7 Manuel Garcia
- 6 Manuel Garcia
- 5 Manuel Garcia
- 4 Manuel Garcia
- 3 Manuel Garcia
- 2 Manuel Garcia
- 1 Manuel Garcia

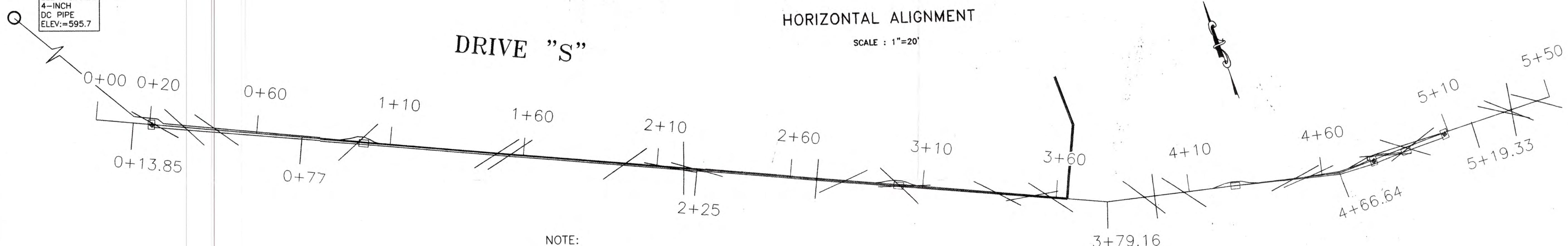


S.D.M.H.
ELEV.=599.22
4-INCH
DC PIPE
ELEV.=595.7

DRIVE "S"

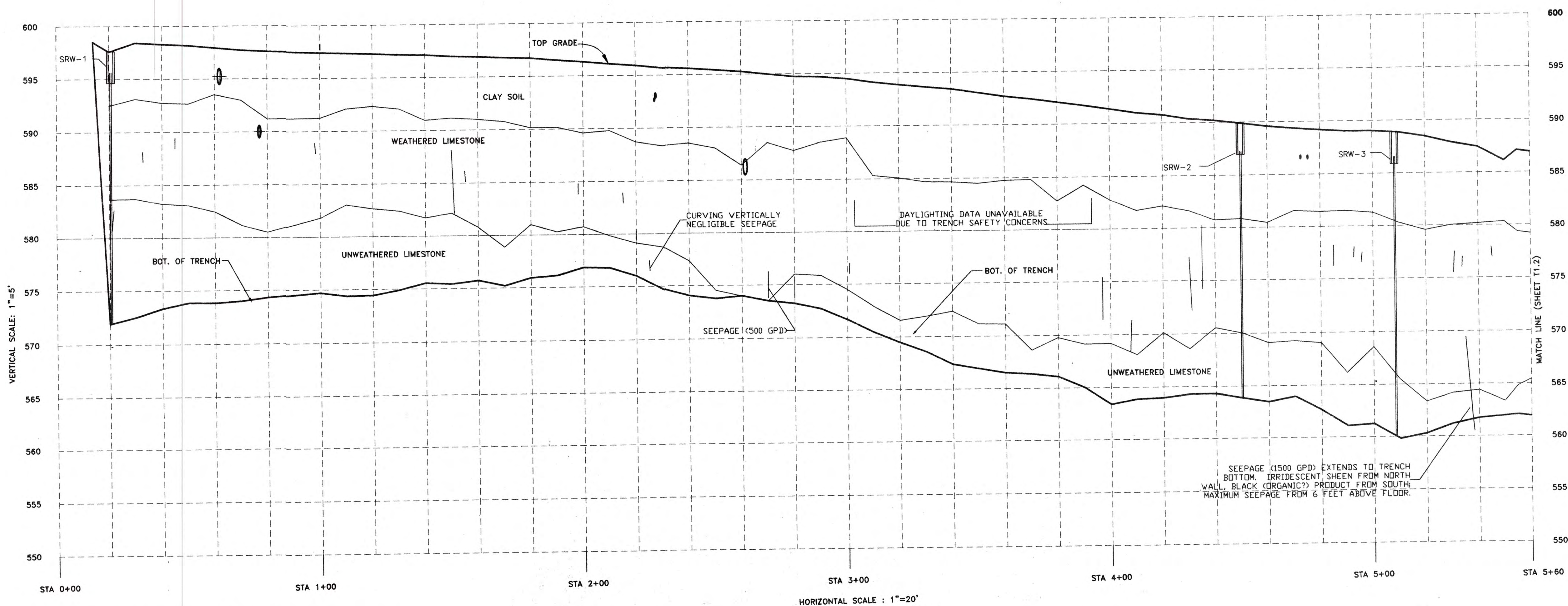
HORIZONTAL ALIGNMENT

SCALE : 1"=20'



NOTE:

- 4-INCH = DOUBLE CONTAINED PIPE & DRAIN PIPE
- D.C. PIPE = PIPE & DRAIN PIPE
- REC. WELL & C.O. = RECOVERY WELL & CLEAN OUT



TI EXPRESSWAY SOUTH GROUNDWATER REMEDIATION TRENCH GEOLOGIC PROFILE

NOTE: SURVEYING PERFORMED BY CE AND IS NOT CERTIFIED BY A REGISTERED PUBLIC LAND SURVEYOR

DATE	BY	NO.	REVISION

NO.	REVISION

CALDWELL ENGINEERING

EXPRESSWAY SITE SOUTH TRENCH GEOLOGIC PROFILE 1

TEXAS INSTRUMENTS

SCALE:

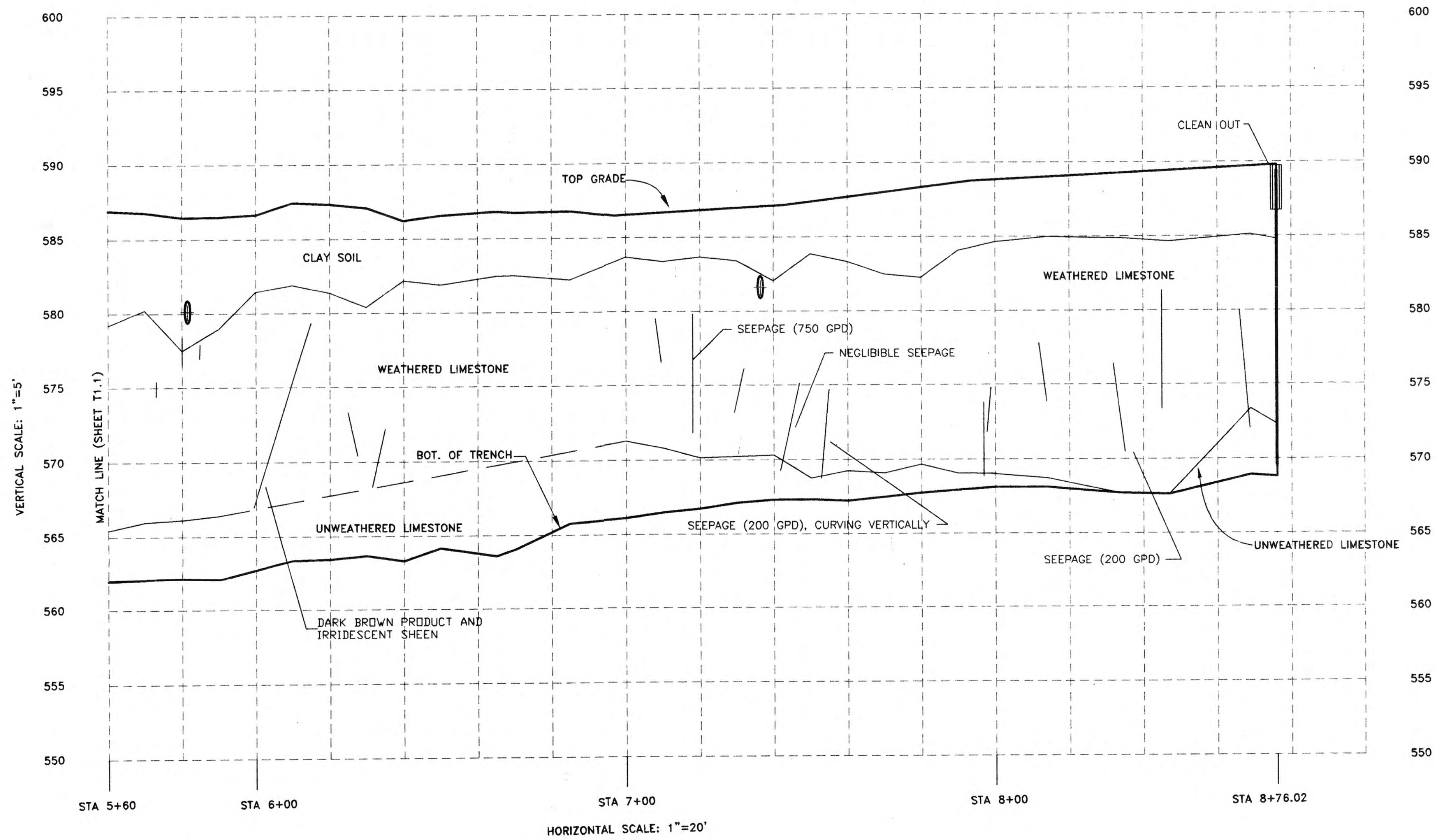
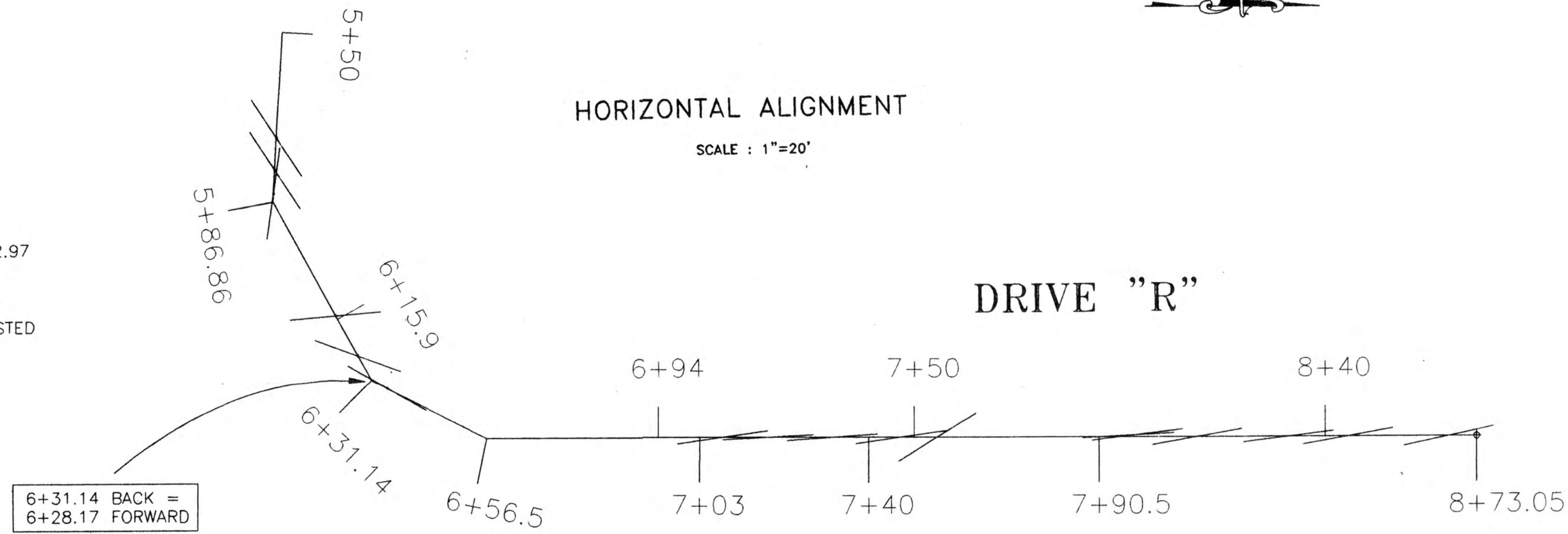
PROJECT NO:	11-97-05
DATE:	JUNE 1997
DRAWN BY:	LAW
CHECKED BY:	RYE
SCALE:	AS NOTED
CAAD FILE NAME:	CE TRENCH DRAWS
DRAWING TITLE:	EXPRESSWAY SITE SOUTH TRENCH GEOLOGIC PROFILE 1
DRAWING NO.:	1

NOT RELEASED FOR CONSTRUCTION

CALDWELL ENGINEERING 6/5/97 4:00 PM CE Trench Data

NOTE: THE PLAN VIEW STATIONS REQUIRES A 2.97 FOOT ADJUSTMENT.

THE STATIONING IN THE PROFILE REFLECTS ADJUSTED STATIONS.



**TI EXPRESSWAY SOUTH GROUNDWATER
REMEDATION TRENCH
GEOLOGIC PROFILE**

NOTE: SURVEYING PERFORMED BY CE AND IS NOT CERTIFIED BY A REGISTERED PUBLIC LAND SURVEYOR.

DATE	BY	REVISIONS

DATE	BY	REVISIONS

**CALDWELL
ENGINEERING**

**EXPRESSWAY SITE
SOUTH TRENCH
GEOLOGIC PROFILE 2**

**TEXAS
INSTRUMENTS**

SEAL:

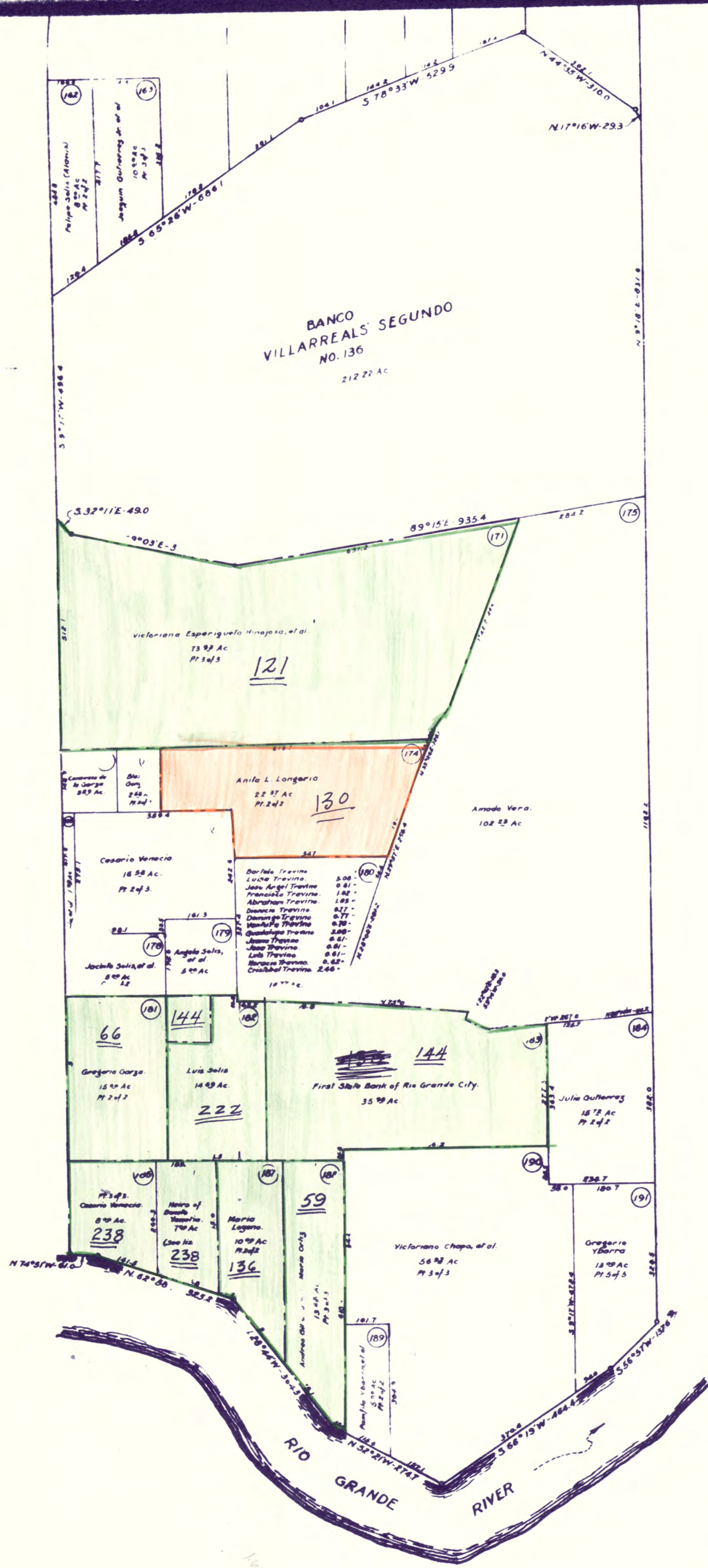
PROJECT NO: 11-97-05
DATE: JUNE 1997
DRAWN BY: LAW
CHECKED BY: CSB
SCALE: AS NOTED
DWD FILE NAME: CE TRENCH DRAWING

DRAWING TITLE:
EXPRESSWAY SITE
SOUTH TRENCH
GEOLOGIC PROFILE 2

DRAWING NO:
2

REFERENCE CORNERSTONE
SURVEYING TRENCH AS-BUILT
DRAWING

NOT RELEASED FOR CONSTRUCTION



STATE OF TEXAS
 COUNTY OF STARR:
 I, J. B. Roberts a Registered Engineer, duly appointed by the 98th District Court of Hidalgo County, Texas as Surveyor of Partition, in Cause A-3030 on the docket of said Court, do hereby certify that the foregoing map of the Partition of Porcion 95, in Starr County, Texas, is a true and correct plat of said Porcion 95, as surveyed by me and as subdivided by me and the Commissioners of Partition in the above named cause, with tracts numbered 1 to 191 inclusive; that the tract numbers, dimensions and acreages are correctly delineated as per survey on the ground.

J. B. Roberts
 Surveyor of Partition.

STATE OF TEXAS
 COUNTY OF HIDALGO:
 Subscribed and sworn to before me, the undersigned authority, on this 21st day of June, A.D. 1940, to certify which witness my hand and seal of office.

E. J. Roberts
 Notary Public in and for Hidalgo County, Texas

THE STATE OF TEXAS
 COUNTY OF HIDALGO: I, K. C. BOYSEN, Clerk of the District Court in and for Hidalgo County, Texas, do hereby certify that the above and foregoing is a true and correct copy of map of Partition of Porcion 95, Starr County, Texas in Cause No. A-3030 by *Esteban Garcia* vs. *Victoriano Chapo et al* as the same appears now on file in my office.

June A.D. 1940
 District Court, Hidalgo County, Texas

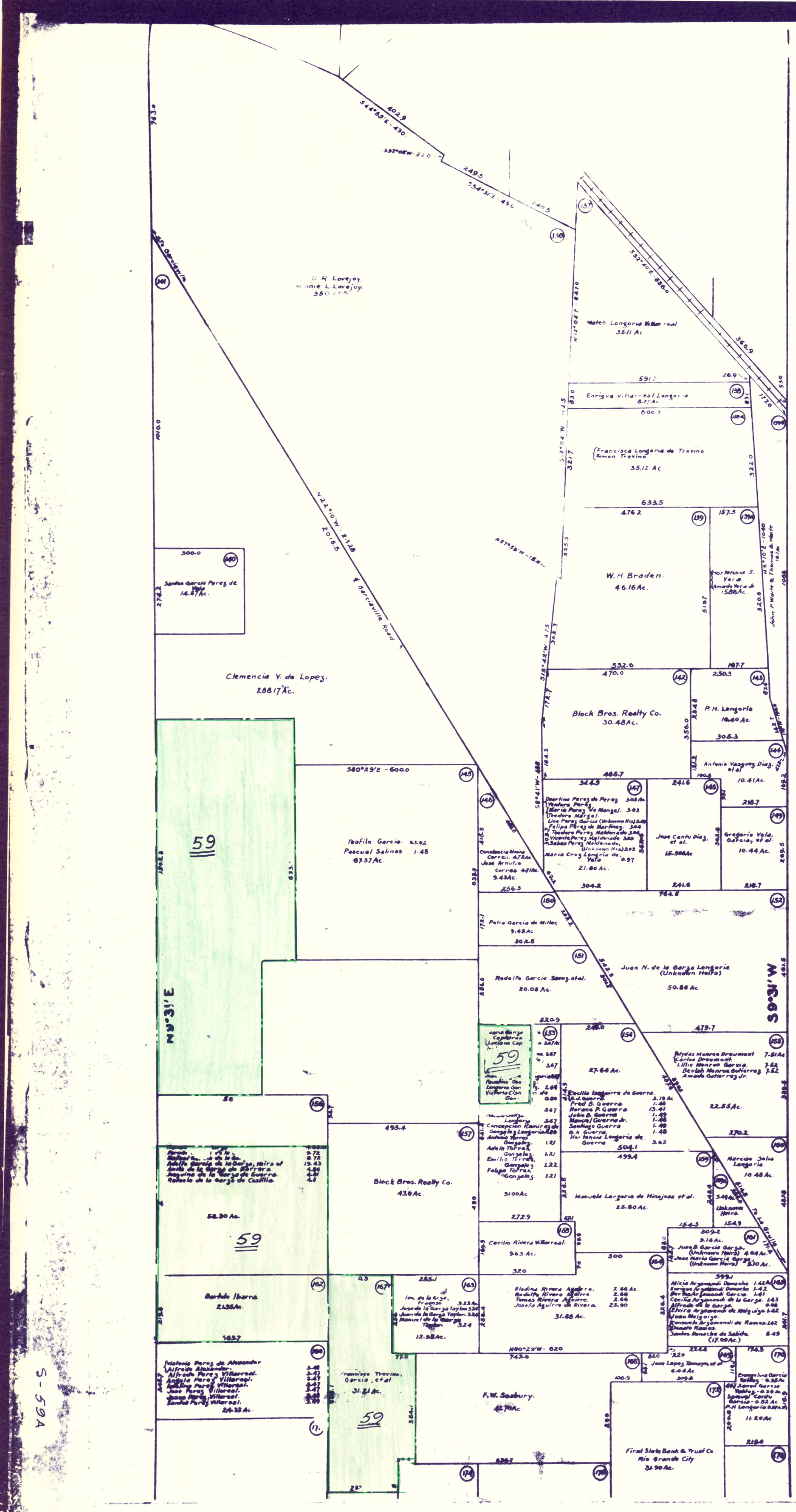
**PARTITION PLAT
 PORCION 95
 STARR COUNTY TEXAS
 SCALE 1 INCH=144 VARAS=400 FEET
 JUNE 21 1940**

FILED FOR RECORD
 Approved in open court on the 21st day of June, A.D. 1940.
 District Court, Starr County, Texas

RECORDED
 AT 10:00 O'CLOCK A.M.
 THE 21st DAY OF JUNE, A.D. 1940.
 MAP RECORD STARR COUNTY
 BOOK 1 PAGE 62-63
J. H. Gray
 COUNTY CLERK

65-59

STARR CO.



TRACT 47

Francisco Longoria de Trevino	35.12 Ac.
Mateo Longoria	35.11 Ac.
Enrique Villarreal Longoria	0.27 Ac.
Francisco Longoria de Trevino	35.12 Ac.
W.H. Braden	46.16 Ac.
Block Bros. Realty Co.	30.48 Ac.
Rafael Garcia	0.89 Ac.
Pascual Salinas	1.48 Ac.
Juan N. de la Garza Longoria	50.88 Ac.
Block Bros. Realty Co.	43.8 Ac.
Barba Ibarra	2.88 Ac.
F.W. Seabury	42.70 Ac.
First State Bank & Trust Co.	31.90 Ac.

TRACT 47-A

Francisco Longoria de Trevino	35.12 Ac.
Mateo Longoria	35.11 Ac.
Enrique Villarreal Longoria	0.27 Ac.
Francisco Longoria de Trevino	35.12 Ac.

TRACT 47-B

W.H. Braden	46.16 Ac.
Block Bros. Realty Co.	30.48 Ac.
Rafael Garcia	0.89 Ac.
Pascual Salinas	1.48 Ac.
Juan N. de la Garza Longoria	50.88 Ac.
Block Bros. Realty Co.	43.8 Ac.
Barba Ibarra	2.88 Ac.
F.W. Seabury	42.70 Ac.
First State Bank & Trust Co.	31.90 Ac.

TRACT 48

Juan N. de la Garza Longoria	50.88 Ac.
Block Bros. Realty Co.	43.8 Ac.
Barba Ibarra	2.88 Ac.
F.W. Seabury	42.70 Ac.
First State Bank & Trust Co.	31.90 Ac.

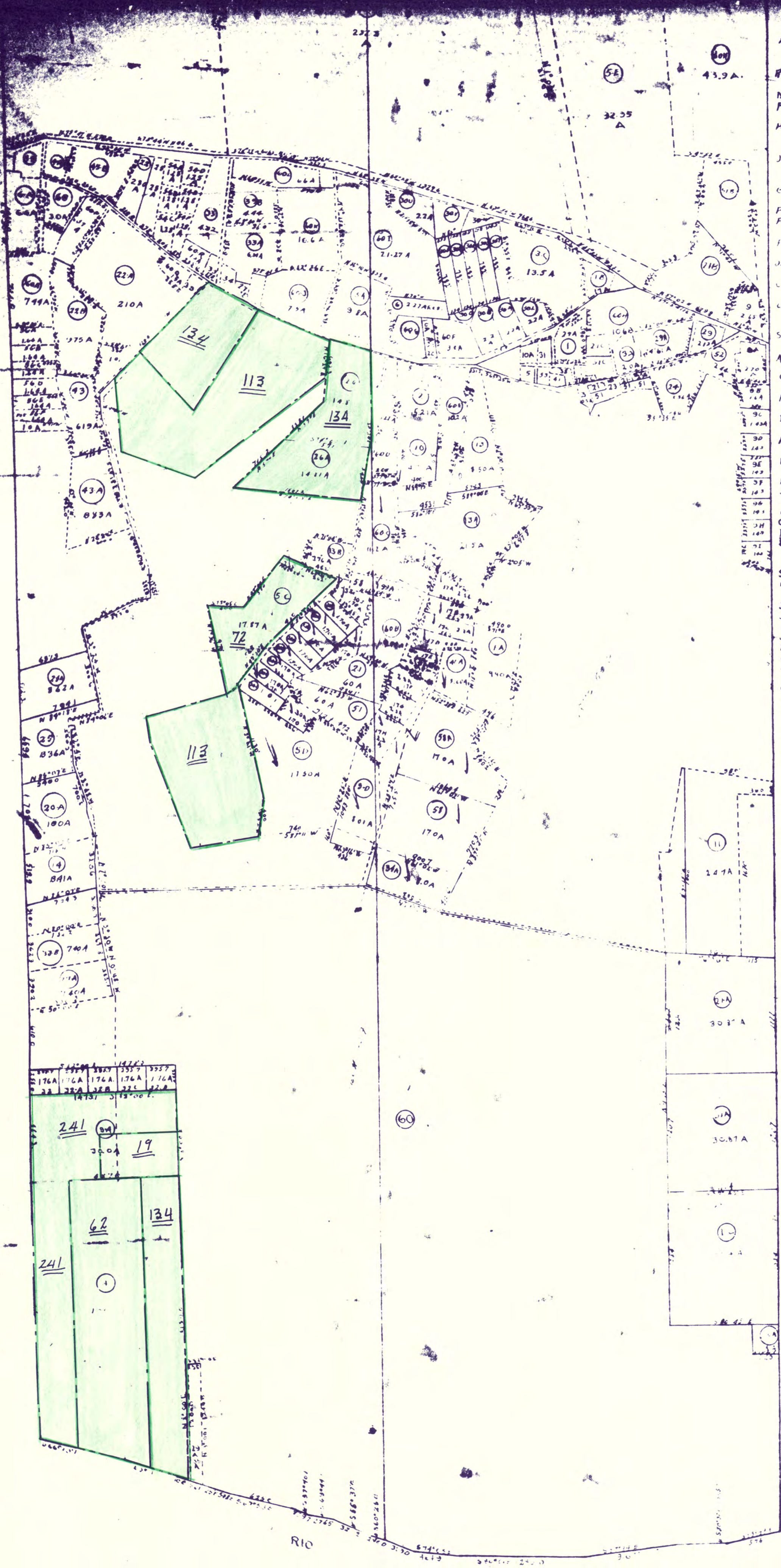
TRACT 49

F.W. Seabury	42.70 Ac.
First State Bank & Trust Co.	31.90 Ac.

S-59A

1 inch

STARK CO.



Owner		
Albino Bazan	22	
Refugio Bazan de Nishman	22	
Marta Bazan	28	
Fortunato Elizaga & Nishman	25	
Henric Lopez	26	
Jaimito Lopez	57	1040
Gregoria Lopez	58	1040
Pilar Bazan Santos	27	025
Pilar Montano and wife	27A	15.60
Pablo Bazan	29	212
José Bazan's son of Basilio Bazan	29A	351
Curatino Lizan	30K	77
Luiz	30L	22
Santos	30M	17
Amelia	30N	22
Guadalupe	30O	17
Priscila	30P	17
Isabel Bazan de Lopez	30Q	17
Amelia Bazan de Montalvo	30R	17
Maria Bazan	30S	17
Francisco Contreras	30T	22
Jose Garcia	30U	17
Eulogio Garcia	30V	17
Cesario Garcia de Garza	30W	17
Guadalupe Garcia de Valadez	30X	17
Refugio Garcia	30Y	17
Isabel Lopez de Osuna	30Z	17
Sofia Lopez Rodriguez	31	07
Jose Rodriguez	32	174
Juan	32A	174
Unknown heirs of Rodriguez	32B	174
Juanita Lopez de Contreras	32C	174
Unknown heirs of Tomas Lopez Huiz	32D	174
de Guerra	32E	174
Francisco Garcia	32F	174
Simon	32G	174
Cruz	32H	174
Melicio	32I	174
Felix Garcia de Contreras	32J	174
Manuel W Garcia	32K	174
Narciso Bazan Huiz	32L	174
Tressa Lopez de Dominguez	32M	174
Pedro and Anastasio Hinojosa	32N	174
Seabury George and Taylor	32O	174
Luyetano Garza	32P	174
Cruz	32Q	174
Jose Maria	32R	174
Gorgonia	32S	174
Francisca	32T	174
Bernardo	32U	174
Manuel	32V	174
Luiz	32W	174
Albino	32X	174
Junio Bazan	32Y	174
Romulo Garza	32Z	174
Esquivel Torres	33	1806
Manuel	33A	872
Hilario Rios	33B	572
Pedro Longoria	33C	572
Ajela	33D	572
Elvira	33E	572
Armando	33F	572
Heriberto	33G	572
Ernesto	33H	572
Gaspar Black	33I	572
Heber	33J	572
Jose Maria Guerra et al	33K	572
Agosto Bazan	33L	572
Antonio Lopez de Lopez	33M	572
Agustina Lopez de Molina	33N	572
Juan Bazan	33O	572
Marias Bazan	33P	572
Gregorio Lopez	33Q	572

117.2A

142.1

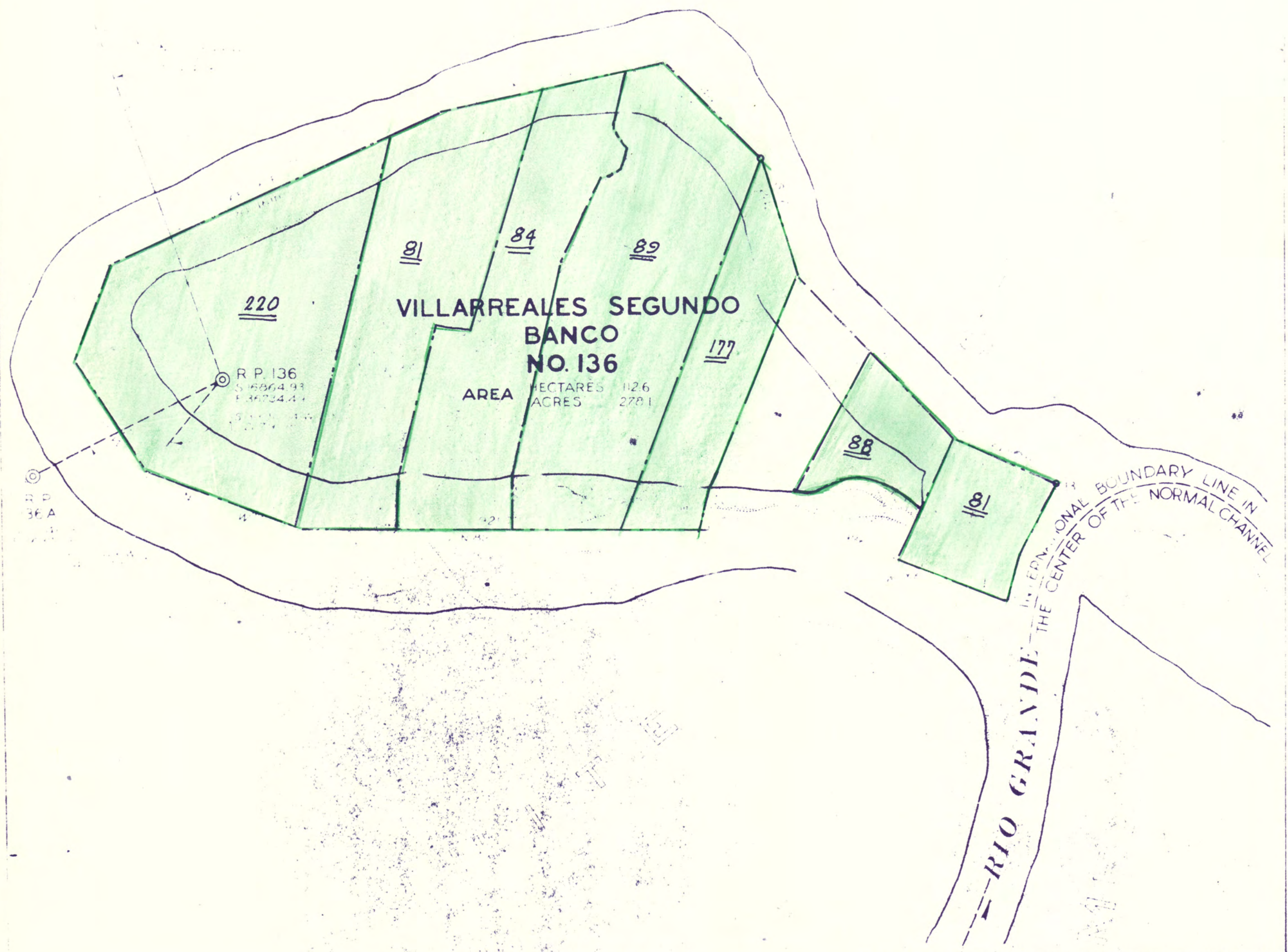
142.2

30

S-72

GRANDE

1 inch



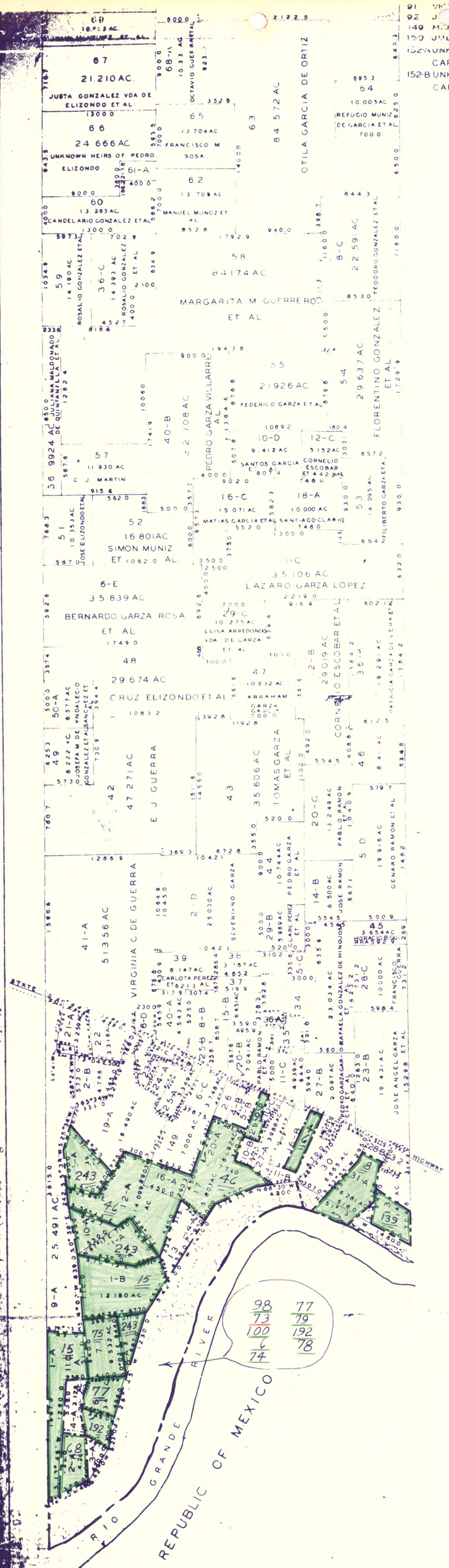
INTERNATIONAL BOUNDARY COMMISSION
VILLARREALES SEGUNDO BANCO
 NUMBER 136
CUT FROM MEXICO IN 1933
 PASSED TO THE JURISDICTION OF THE UNITED STATES
 UNDER THE TREATY OF 1905

Minute No. 112
 FOR UNITED STATES FOR MEXICO

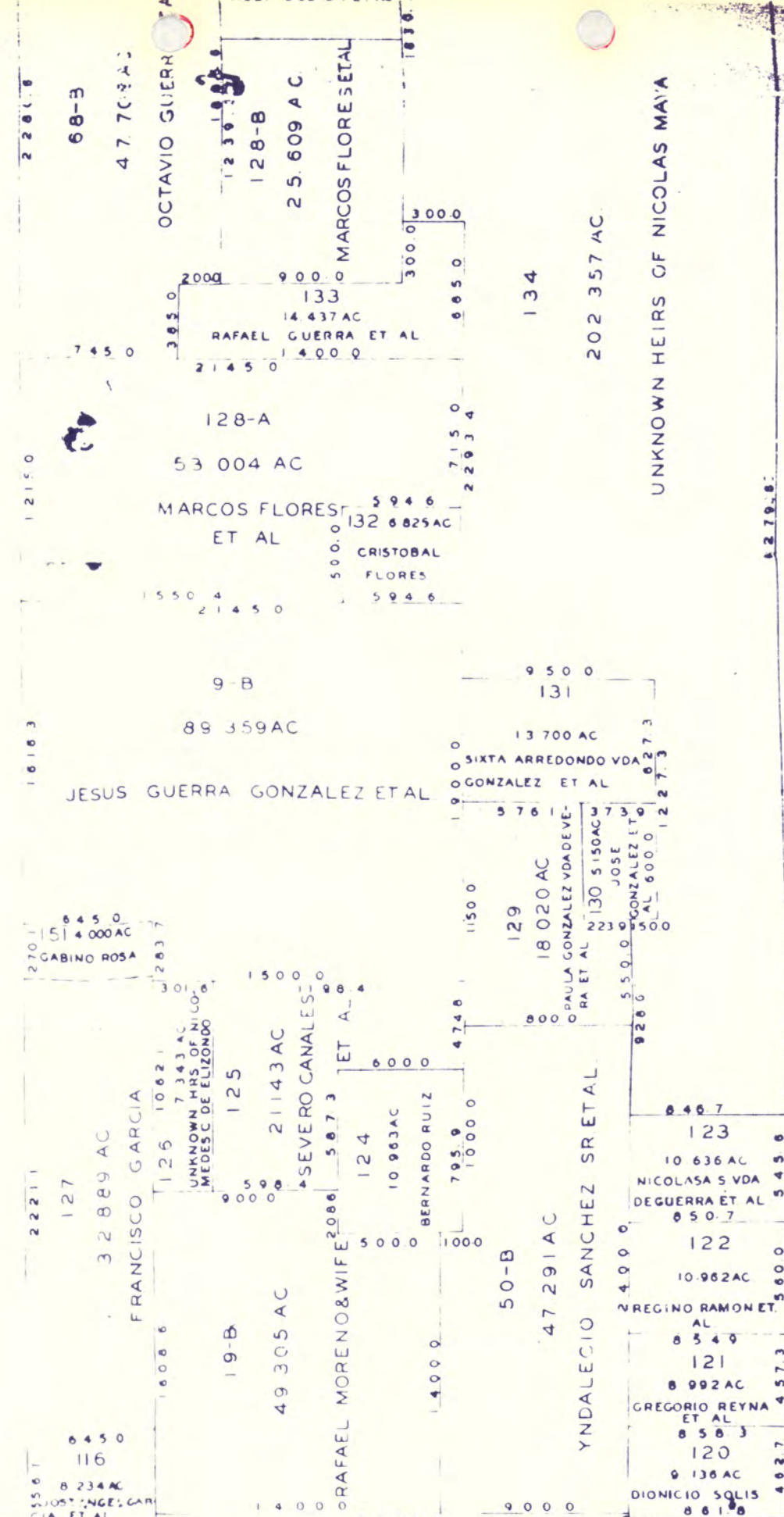
1 inch

S-81
 5-81

STARR CO. E
 31




91 VICTORIA M VDA DE GONZALEZ 374.3
 92 J GONZALEZ 2406
 149 MANUEL GONZALEZ 7000
 150 JULIO MADRIGAL 6025
 152 UNKNOWN HEIRS OF MANUELA
 CARREON DE SAENZ ET AL 0.385
 152-B UNKNOWN HEIRS OF MANUELA
 CARREON DE SAENZ ET AL 4384



MAP
 OF
 PORCION 70 DON PEDRO IGNACIO DE
 SALDANA, GRANTEE
 ANCIENT JURISDICTION OF CAMARGO
 STARR COUNTY TEXAS
 SHOWING PARTITION IN
 CAUSE NO. 1770
 DISTRICT COURT OF STARR COUNTY,
 TEXAS.

SCALE 1"=500'
 TOTAL ACREAGE 736.040



Demetrio Garcia
 SURVEYOR

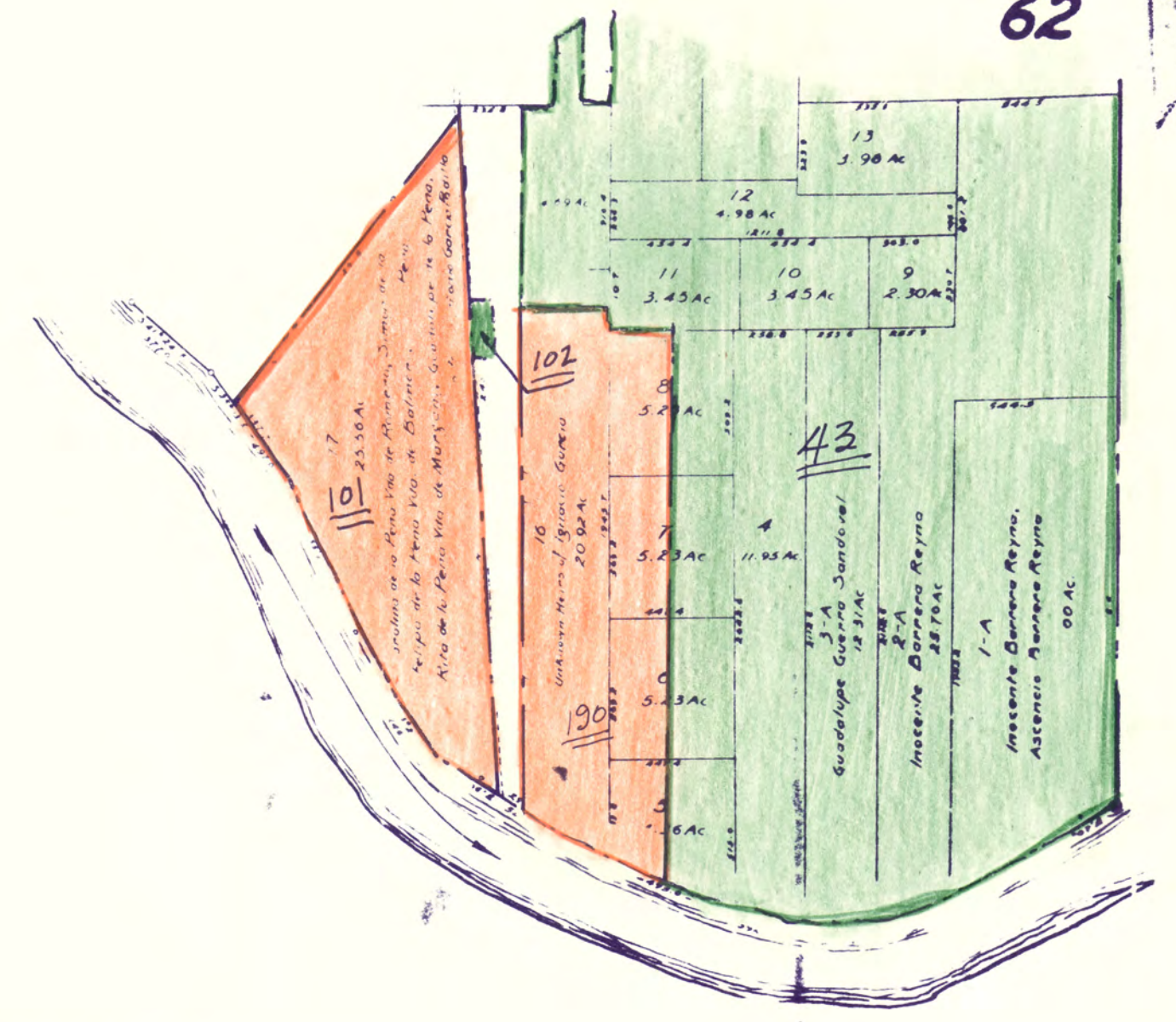
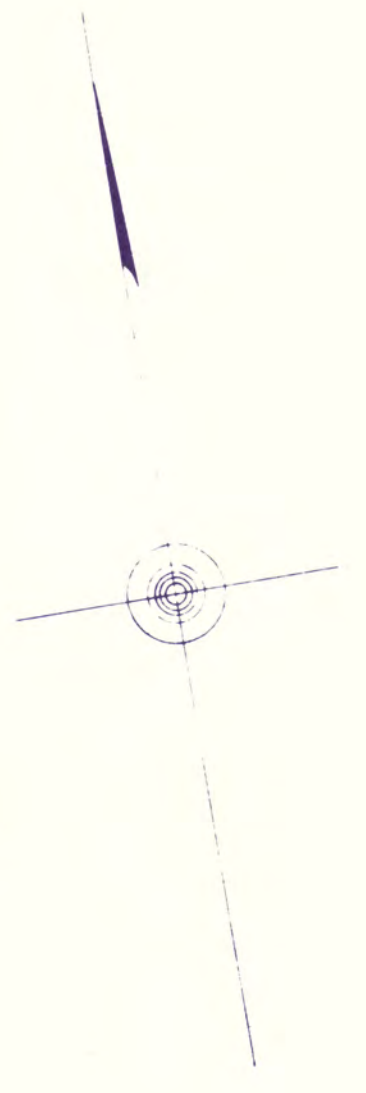
98
 73
 100
 74

77
 79
 192
 78

- 379 Gilberto, Dolores Maria, and Enriqueta Tovar
- 380 Carlos, Laura, and Juvenal Ramos
- 381 Francisco, Amador, Calisto, and Mercedes Salinas
- 382 Unknown Heirs of Placido Ramirez and husband Jose Pena
- 383 Aureliano Alvarado, Guadalupe Estefana Alvarado
- 384 Roberto Roca
- 385 Ignacia Ramos, Almira Ramos, Francisca Ramos, Lucio Ramos wife of Manuel Ramos
- 386 Encarnacion Vera, husband of Adela Mantalvo
- 387 Placido Ganga wife of Rufina Vela, Concepcion Ganga wife of Leonidas Ganga, Andres Ganga, Gregorio Ganga wife of Nicolas Flores, Maria de Jesus Ganga wife of Leonidas Ganga, Erasmo Ganga
- 388 Estrenisio Ganga, Vicente Ganga, Vda de Vela, Manuel Ganga, Pedro Ganga wife of Alberto Guerra
- 389 Angela Salinas Vda de Herrera
- 390 Catalina Gomez, Alfredo Gomez, Pedro Gomez, and Julian Garcia, Alicia Gomez wife of Juan Garcia
- 391 Melida Garcia
- 392 Java Garcia wife of Leticia Vallas
- 393 Unknown Heirs of Rafael Joang
- 394 Fidencio Ramos and husband Nicanor Ganga
- 395 Lina Ramirez, Diana Ramirez wife of Melillo Hinnard
- 396 Julia Ramona, Mercedes Garcia Vda de Guerra, Eliza Garcia wife of Santiago Gonzalez
- 397 Rosendo Ganga Vda de Garcia
- 398 Eliseo Ramos and wife Otilia Ramos
- 399 Rene Ganga
- 400 Cesario Tevan, Jose Maria Tevan, Jr., Luis Tevan, Ruben Tevan, Felix Tevan, Maria Tevan, Aureliano Tevan, Dolores Tevan

- 410 Frael, Estela, Lucila, Minerva, and Medardo Ganga
- 411 Unknown Heirs of Barbara Mantalvo and husband John D. Martin
- 412 Unknown Heirs of Agustin Montalvo and husband Felix Chapu
- 413 Modesto Barrera Vda de Canales, and Luisa Barrera
- 414 Unknown Heirs of Eduardo Barrera, and wife Francisca Chapu
- 415 Lilia Ramirez wife of Pablo Martinez, Rosa Ramirez, Rafael Ramirez, Ines Overide Ramirez, Annula Ramirez, Jesus Maria Ramirez
- 416 Louis Wilmet, Samuel Wilmet, Virginia Wilmet Vda de Garcia
- 417 Jose Ramirez
- 420 Jesus Guerra
- 421 Isaura Gomez wife of Samuel Mercer, Gertrudis Gomez wife of Van Brown
- 422 Ajejo Santalva, Asuntula Santalva, Amalia Santalva wife of Jose Maria Ganga, Exequio Santalva, Camila Santalva, Jr
- 423 Lucinda, Felipe, Tomas Palacios
- 428 Desirio Ramirez wife of Guadalupe Guerra, Abraham Ramirez, husband of Santalva, Julian Ramirez, Gabriel Ramirez
- 431 Domingo Gonzalez, Librada Gonzalez, Clara Gonzalez wife of Luciano Hinojosa, Amado Gonzalez wife of Jose Pena
- 432 Serafina Urcullu de Rodriguez, Miguel wife of Jorge Rodriguez, Miguel
- 434 Maria Urcullu Villa wife of Agustin Villa, Gertrudis Urcullu Montalvo wife of Montemayer, Ana Urcullu Vda de Treabay, Severa Urcullu
- 435 Mariana Ramirez wife of Rosendo Cadena, Estanisa Ramirez, Guadalupe Ramirez wife of Julian Ganga, Mercedes Ramirez wife of Elpidio Aguirre, Aracelis Ramirez, Beatriz Ramirez wife of Juan Gonzalez, Amelia Ramirez wife of Anacleto de Leon
- 436 Eudalia Hinojosa, Executor of the estate of Eulogio G. V de Ganga Pena, Alfonso Ganga devisee

- 446 Amanda Pena, Rosaria Pena wife of Juan M. Torres, Otilia Pena wife of Rufino Torres, Antonio Pena, and Alberto Pena
- 449 Cristina and Rafael Joang
- 450 Antonio Joang
- 451 Francisca A. Barrera
- 452 Benilde Joang wife of Trinidad Barrera
- 453 Irene, Raul, Antonio Villareal
- 458 Elise Suarez wife of Juan Longoria, Cruz Suarez wife of Jesus Ramirez, Maria Suarez wife of Jose Carlos, Cristobal Suarez, Manuel Suarez
- 459 Tiburcia de la Ganga, Juan Vda de Garcia
- 460 Simfona Pena Vda de Rojaso
- 467 Maria Pena wife of Cecilio Ramirez
- 468 Concepcion, Angelina, and Jesus Maria Ganga
- 469 Ignacio Guerra
- 471 Anastacia Perez, Vda de Castilla, Gila Perez wife of Amado Saldaña, Felisa Perez Vda de Rias, Victoria Perez Vda de Ganga, Maria del Refugio Perez wife of Placencia Pena, Maria de Jesus Perez wife of Emeterio Garcia
- 472 Matilde Palacios Vda de Clarke
- 473 Lucas Quintana
- 474 Victoria Guerra wife of Abraham Guerra
- 475 Domingo, Antioch, Taurina, Pauline, Desolda and Otilia Guerra
- 476 Fantina and Abundio Guerra
- 477 Zorazaga Guerra and wife Amalia Rodriguez
- 478 Juana Guerra wife of Jesus Benavides, Octavia Guerra, Nicolasa Guerra wife of Zorazaga Guerra, Emade Guerra

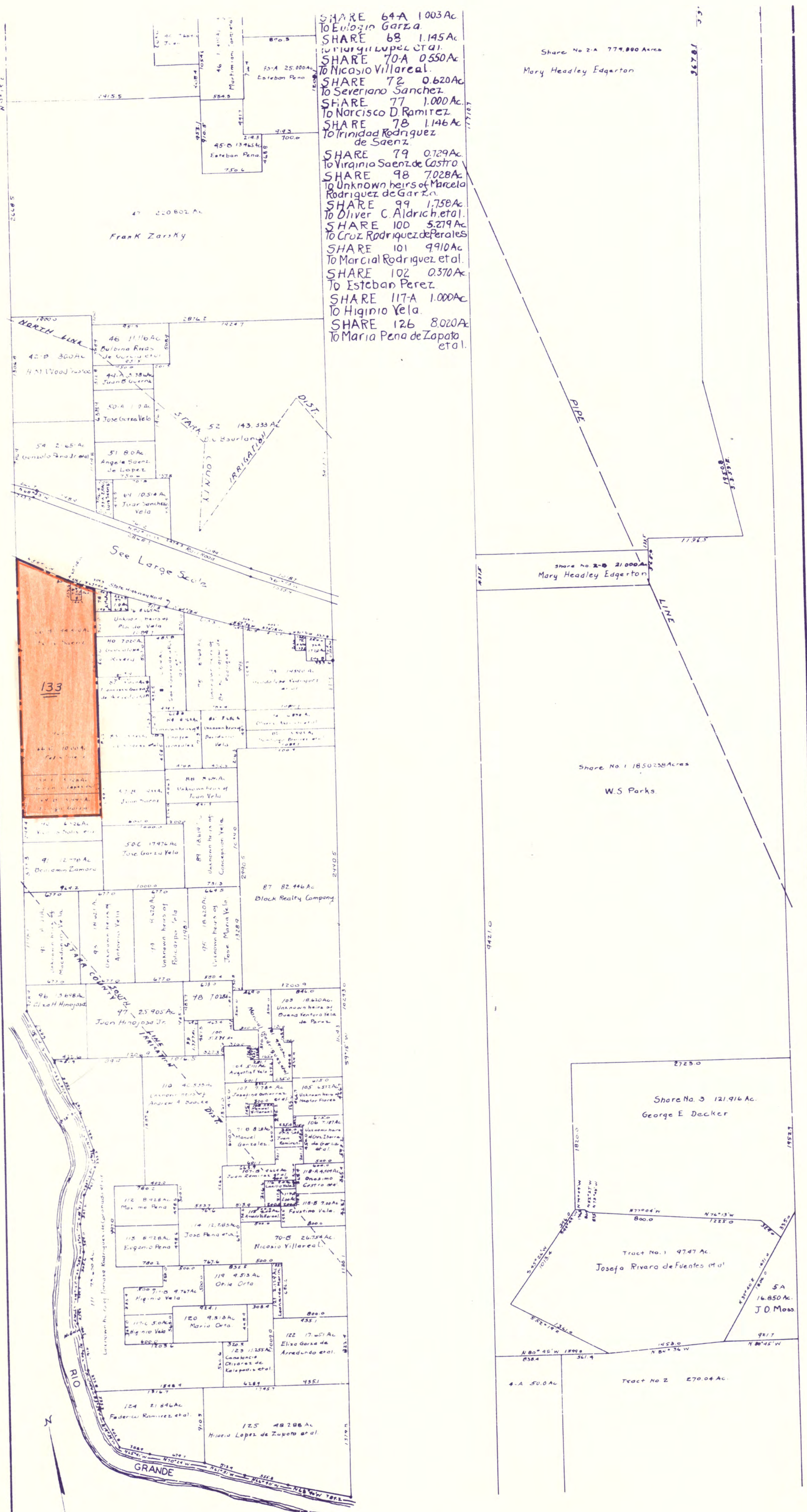


MAP OF
PORCION NO 66 FRANCISCO GUERRA GRANTEE
 OF THE ANCIENT JURISDICTION OF MIER MEXICO
 NOW SITUATED IN STARR COUNTY TEXAS
 SHOWING PARTITION IN CAUSE NO. 1289

DISTRICT COURT OF STARR COUNTY TEXAS
 SCALE 1/4" = 100' NOV 25, 1917

J. H. May
 SURVEYOR

1 inch



MAP
OF
PORCION 82, NICOLAS VELA GRANTEE
ANCIENT JURISDICTION OF CAMARGO
STARR COUNTY TEXAS
SHOWING PARTITION IN
CAUSE NO. 2082
DISTRICT COURT OF STARR COUNTY, TEXAS.
MARCH 9, 1944 SCALE 1" = 800'

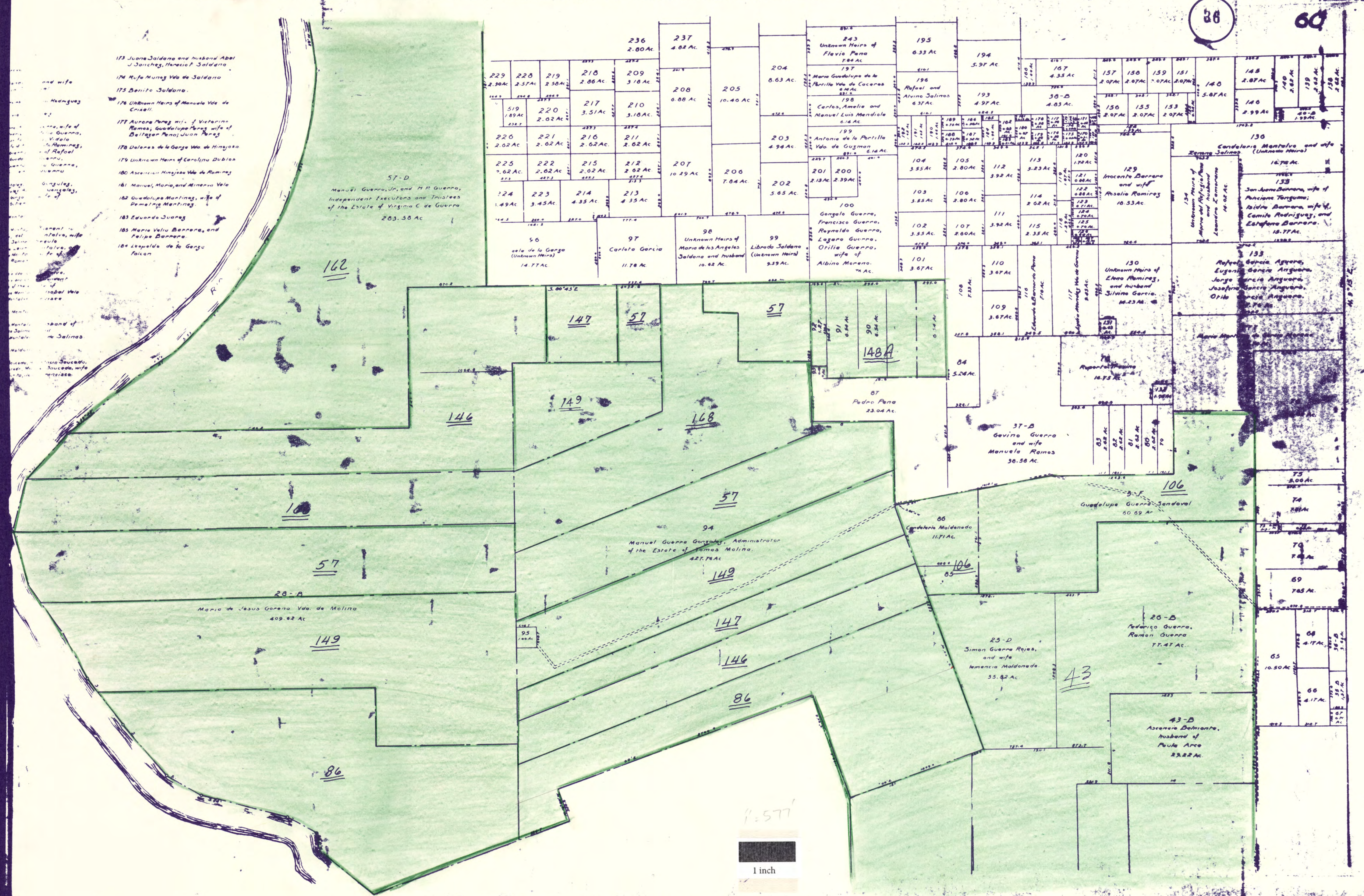
J. H. ...
SURVEYOR

(See S-94)

S-105

STARR CO.

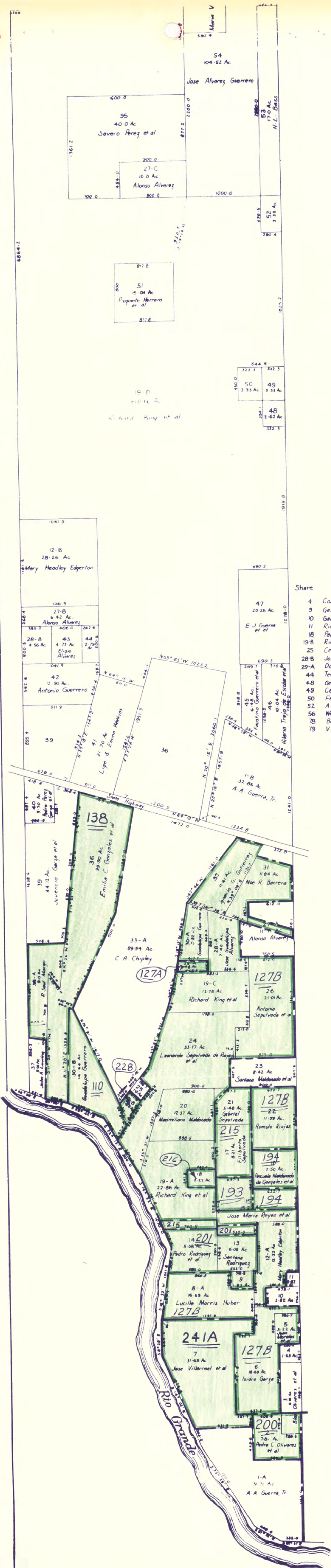
38 60



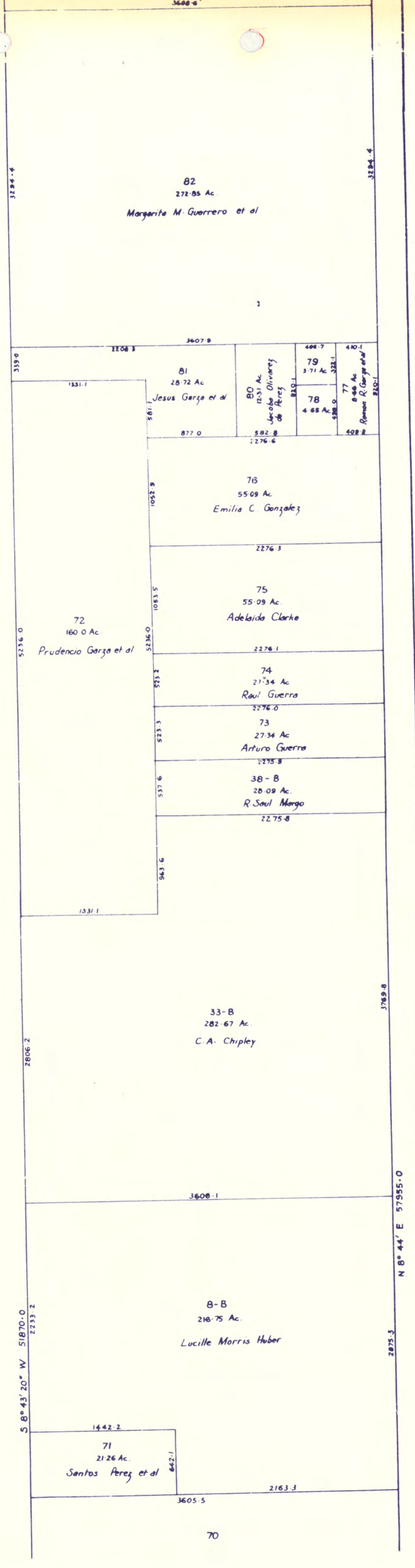
173 Juana Saldana and husband Abel Sanchez, Manolo P. Saldana
174 Mija Muniz Vda de Saldana
175 Benito Saldana
176 Unknown Heirs of Manuela Vda de Cribell
177 Aurora Perez, wife of Victoriano Ramos, Guadalupe Perez, wife of Beltrago Penas, Juan Perez
178 Dolores de la Garza Vda de Hingosa
179 Unknown Heirs of Carolina Dublan
180 Ascension Hingosa Vda de Ramirez
181 Manuel, Maria, and Almena Vda
182 Guadalupe Martinez, wife of Remigio Martinez
183 Eduardo Suarez
184 Maria Vela Barrera, and Felipe Barrera
184 Expedito de la Garza Falcon

57-D
Manuel Guerra, Jr. and H. H. Guerra,
Independent Executors and Trustees
of the Estate of Virginia C. de Guerra
263.38 Ac.

1:577'
1 inch



Share	Owner
4	Cosme Ayala
9	Genevieve Rodriguez de Tanguma
10	Gabino Rodriguez et al
11	Rio Grande Independent School District
18	Pablo Sepulveda
19-B	Richard King et al
25	Cemetery
28-B	Jose Guadalupe Alvarez
29-A	Dorale Garcia
44	Teodoro Alvarez
48	Genevieve Sepulveda de Moreno
49	Genobia Villarreal
50	Felix Villarreal
52	A. V. Peterson et al
56	Wenceslao Garza et al
78	Bernabe Rodriguez
79	V.E. Rothven



MAP
 OF
 PORCION NO. 73 AGUSTIN DE LA GARZA GRANTEE
 ANCIENT JURISDICTION OF CAMARGO
 STARR COUNTY TEXAS
 SHOWING PARTITION IN
 CAUSE NO 2471
 DISTRICT COURT OF STARR COUNTY, TEXAS
 OCTOBER 1949 SCALE: 1"=600'


 SURVEYOR

 1 inch

011-S

S-111

PORCION NO 75
HIDALGO COUNTY TEXAS
STARR COUNTY TEXAS
SHOWING PARTITION IN CAUSE
NO 806 DISTRICT COURT
STARR COUNTY TEXAS
Scale 1" = 2000'

1 inch

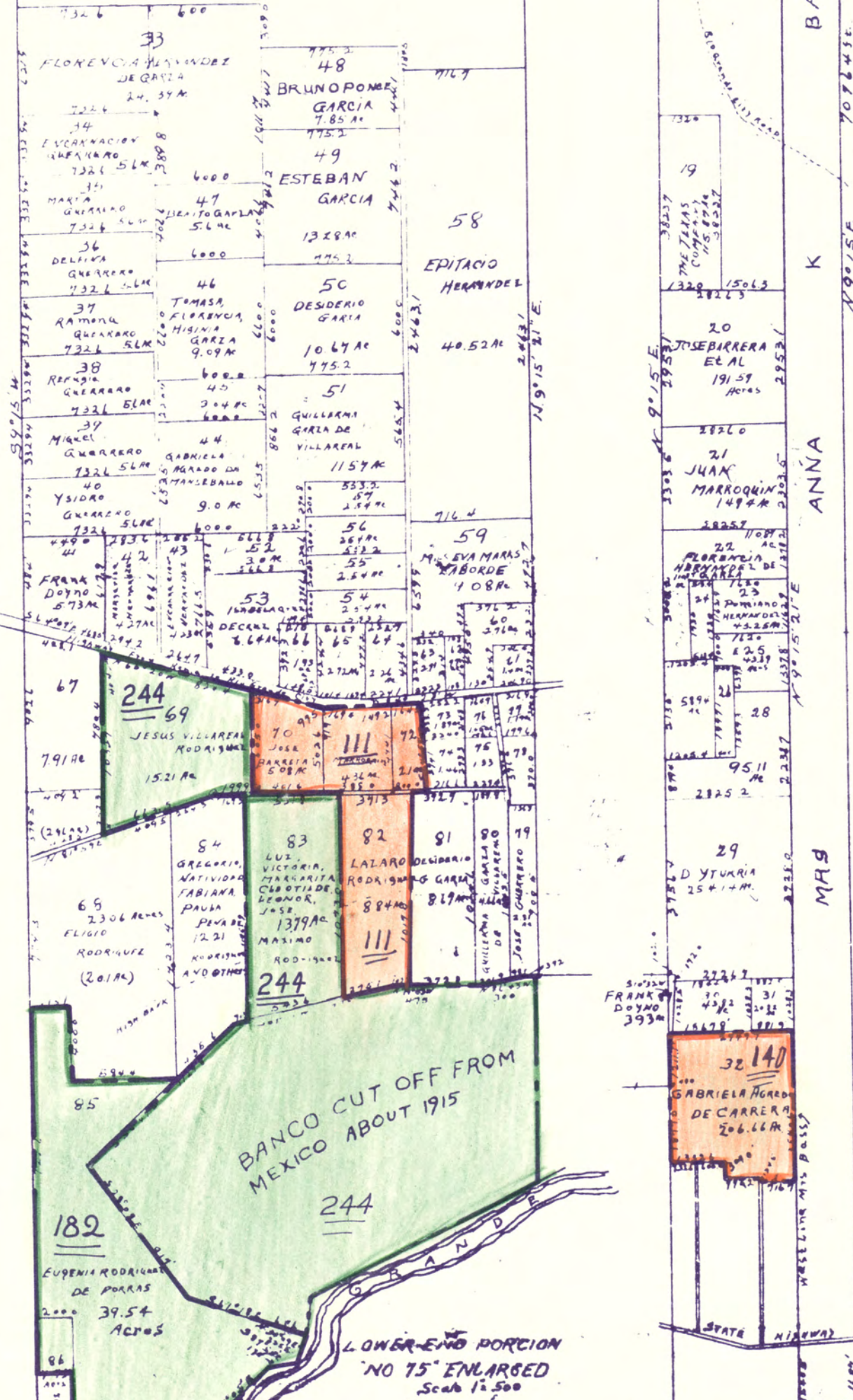
1. Enc. Card Survey, No. 806, County of Starr, Texas, is a true and correct copy of the Survey as made by me, and is approved by the District Court of Starr County, Texas, in Cause No. 806, District Court Starr County, Texas.

E. M. Bland

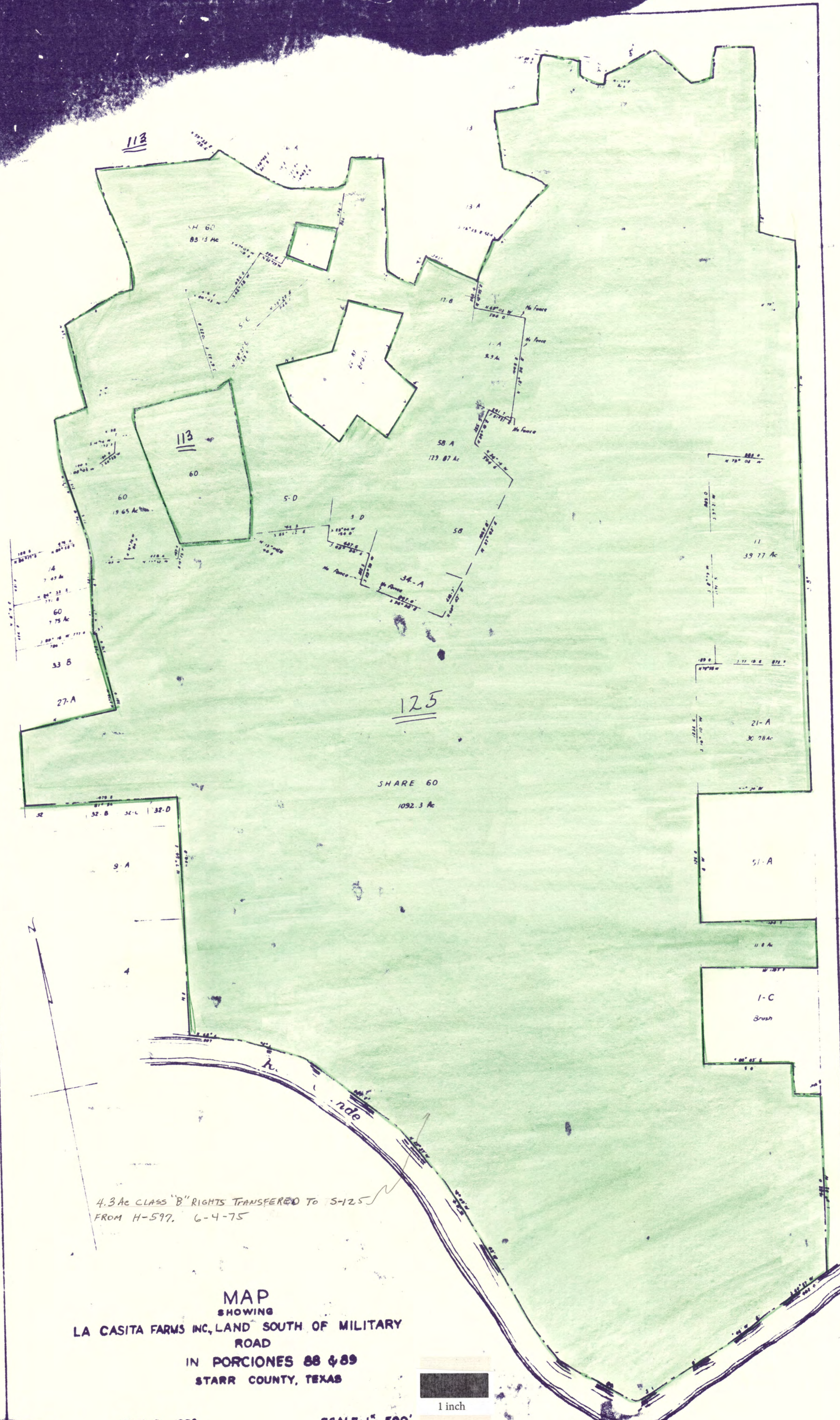
SUBSCRIBED AND SWORN TO BEFORE ME
THIS 21ST DAY OF APRIL 1925

NOTARY PUBLIC IN AND FOR HIDALGO COUNTY, TEXAS

- 1. JUAN PABLO GARCIA - 129.76 ACRES
- 2. JUAN PABLO GARCIA - 10 ACRES
- 3. JUAN PABLO GARCIA - 10 ACRES
- 4. JUAN PABLO GARCIA - 10 ACRES
- 5. JUAN PABLO GARCIA - 10 ACRES
- 6. JUAN PABLO GARCIA - 10 ACRES
- 7. JUAN PABLO GARCIA - 10 ACRES
- 8. JUAN PABLO GARCIA - 10 ACRES
- 9. JUAN PABLO GARCIA - 10 ACRES
- 10. JUAN PABLO GARCIA - 10 ACRES
- 11. JUAN PABLO GARCIA - 10 ACRES
- 12. JUAN PABLO GARCIA - 10 ACRES
- 13. JUAN PABLO GARCIA - 10 ACRES
- 14. JUAN PABLO GARCIA - 10 ACRES
- 15. JUAN PABLO GARCIA - 10 ACRES
- 16. JUAN PABLO GARCIA - 10 ACRES
- 17. JUAN PABLO GARCIA - 10 ACRES
- 18. JUAN PABLO GARCIA - 10 ACRES
- 19. JUAN PABLO GARCIA - 10 ACRES
- 20. JUAN PABLO GARCIA - 10 ACRES
- 21. JUAN PABLO GARCIA - 10 ACRES
- 22. JUAN PABLO GARCIA - 10 ACRES
- 23. JUAN PABLO GARCIA - 10 ACRES
- 24. JUAN PABLO GARCIA - 10 ACRES
- 25. JUAN PABLO GARCIA - 10 ACRES
- 26. JUAN PABLO GARCIA - 10 ACRES
- 27. JUAN PABLO GARCIA - 10 ACRES
- 28. JUAN PABLO GARCIA - 10 ACRES
- 29. JUAN PABLO GARCIA - 10 ACRES
- 30. JUAN PABLO GARCIA - 10 ACRES
- 31. JUAN PABLO GARCIA - 10 ACRES
- 32. JUAN PABLO GARCIA - 10 ACRES
- 33. JUAN PABLO GARCIA - 10 ACRES
- 34. JUAN PABLO GARCIA - 10 ACRES
- 35. JUAN PABLO GARCIA - 10 ACRES
- 36. JUAN PABLO GARCIA - 10 ACRES
- 37. JUAN PABLO GARCIA - 10 ACRES
- 38. JUAN PABLO GARCIA - 10 ACRES
- 39. JUAN PABLO GARCIA - 10 ACRES
- 40. JUAN PABLO GARCIA - 10 ACRES
- 41. JUAN PABLO GARCIA - 10 ACRES
- 42. JUAN PABLO GARCIA - 10 ACRES
- 43. JUAN PABLO GARCIA - 10 ACRES
- 44. JUAN PABLO GARCIA - 10 ACRES
- 45. JUAN PABLO GARCIA - 10 ACRES
- 46. JUAN PABLO GARCIA - 10 ACRES
- 47. JUAN PABLO GARCIA - 10 ACRES
- 48. JUAN PABLO GARCIA - 10 ACRES
- 49. JUAN PABLO GARCIA - 10 ACRES
- 50. JUAN PABLO GARCIA - 10 ACRES
- 51. JUAN PABLO GARCIA - 10 ACRES
- 52. JUAN PABLO GARCIA - 10 ACRES
- 53. JUAN PABLO GARCIA - 10 ACRES
- 54. JUAN PABLO GARCIA - 10 ACRES
- 55. JUAN PABLO GARCIA - 10 ACRES
- 56. JUAN PABLO GARCIA - 10 ACRES
- 57. JUAN PABLO GARCIA - 10 ACRES
- 58. JUAN PABLO GARCIA - 10 ACRES
- 59. JUAN PABLO GARCIA - 10 ACRES
- 60. JUAN PABLO GARCIA - 10 ACRES
- 61. JUAN PABLO GARCIA - 10 ACRES
- 62. JUAN PABLO GARCIA - 10 ACRES
- 63. JUAN PABLO GARCIA - 10 ACRES
- 64. JUAN PABLO GARCIA - 10 ACRES
- 65. JUAN PABLO GARCIA - 10 ACRES
- 66. JUAN PABLO GARCIA - 10 ACRES
- 67. JUAN PABLO GARCIA - 10 ACRES
- 68. JUAN PABLO GARCIA - 10 ACRES
- 69. JUAN PABLO GARCIA - 10 ACRES
- 70. JUAN PABLO GARCIA - 10 ACRES
- 71. JUAN PABLO GARCIA - 10 ACRES
- 72. JUAN PABLO GARCIA - 10 ACRES
- 73. JUAN PABLO GARCIA - 10 ACRES
- 74. JUAN PABLO GARCIA - 10 ACRES
- 75. JUAN PABLO GARCIA - 10 ACRES
- 76. JUAN PABLO GARCIA - 10 ACRES
- 77. JUAN PABLO GARCIA - 10 ACRES
- 78. JUAN PABLO GARCIA - 10 ACRES
- 79. JUAN PABLO GARCIA - 10 ACRES
- 80. JUAN PABLO GARCIA - 10 ACRES
- 81. JUAN PABLO GARCIA - 10 ACRES
- 82. JUAN PABLO GARCIA - 10 ACRES
- 83. JUAN PABLO GARCIA - 10 ACRES
- 84. JUAN PABLO GARCIA - 10 ACRES
- 85. JUAN PABLO GARCIA - 10 ACRES
- 86. JUAN PABLO GARCIA - 10 ACRES
- 87. JUAN PABLO GARCIA - 10 ACRES
- 88. JUAN PABLO GARCIA - 10 ACRES
- 89. JUAN PABLO GARCIA - 10 ACRES
- 90. JUAN PABLO GARCIA - 10 ACRES
- 91. JUAN PABLO GARCIA - 10 ACRES
- 92. JUAN PABLO GARCIA - 10 ACRES
- 93. JUAN PABLO GARCIA - 10 ACRES
- 94. JUAN PABLO GARCIA - 10 ACRES
- 95. JUAN PABLO GARCIA - 10 ACRES
- 96. JUAN PABLO GARCIA - 10 ACRES
- 97. JUAN PABLO GARCIA - 10 ACRES
- 98. JUAN PABLO GARCIA - 10 ACRES
- 99. JUAN PABLO GARCIA - 10 ACRES
- 100. JUAN PABLO GARCIA - 10 ACRES



LOWER END PORCION NO 75 ENLARGED
Scale 1" = 2000'




4.3 Ac CLASS "B" RIGHTS TRANSFERRED TO S-125 FROM H-597, 6-4-75

MAP
 SHOWING
 LA CASITA FARMS INC. LAND SOUTH OF MILITARY ROAD
 IN PORCIONES 88 & 89
 STARR COUNTY, TEXAS

JULY 8, 1959

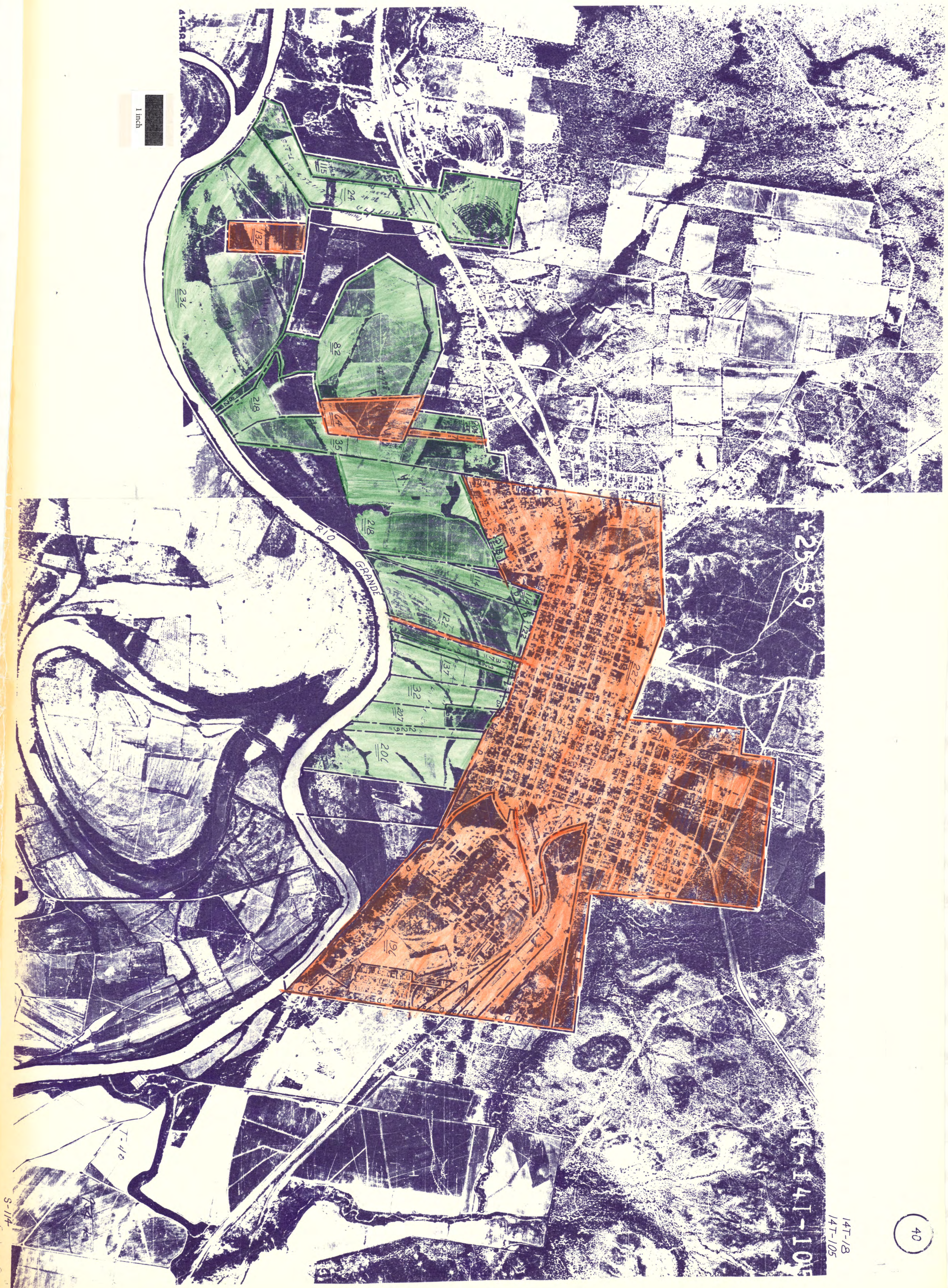
SCALE: 1" = 500'



Charles G. Smith
 COUNTY SURVEYOR

S-113

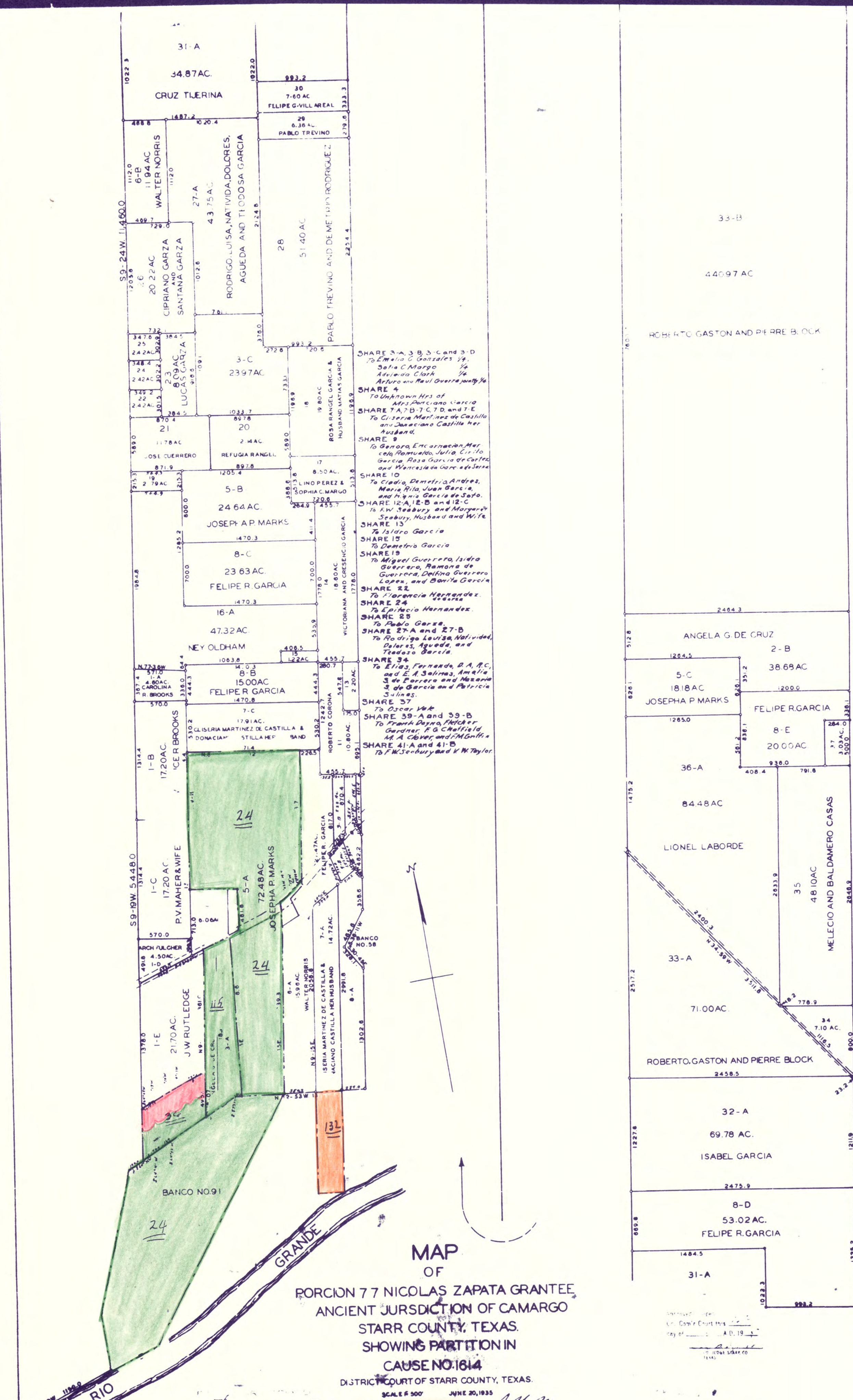
69



1 inch

147-105

147-105

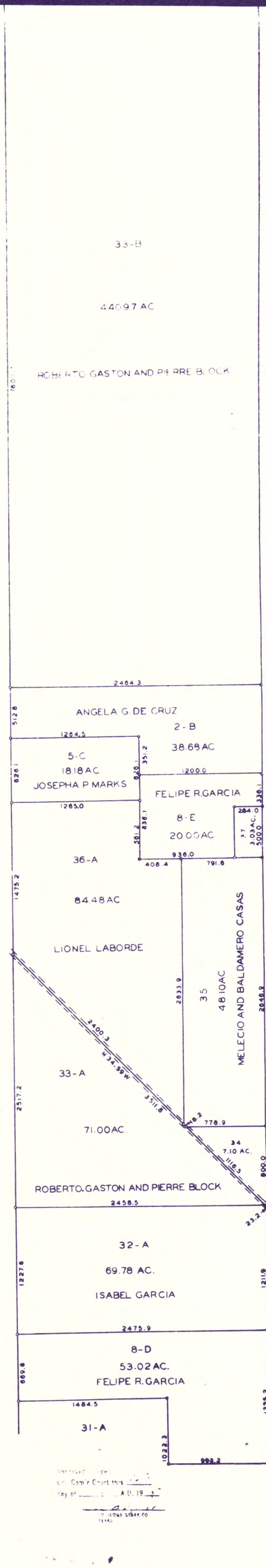


MAP
OF
PORCION 77 NICOLAS ZAPATA GRANTEE,
ANCIENT JURSDICTION OF CAMARGO
STARR COUNTY, TEXAS.
SHOWING PARTITION IN
CAUSE NO. 1614
DISTRICT COURT OF STARR COUNTY, TEXAS.

SCALE 1/8" = 100 FEET JUNE 20, 1935

1 inch

J. H. [Signature]
SURVEYOR



MAP
OF
PORCION 77 NICOLAS ZAPATA GRANTEE,
ANCIENT JURSDICTION OF CAMARGO
STARR COUNTY, TEXAS.
SHOWING PARTITION IN
CAUSE NO. 1614
DISTRICT COURT OF STARR COUNTY, TEXAS.

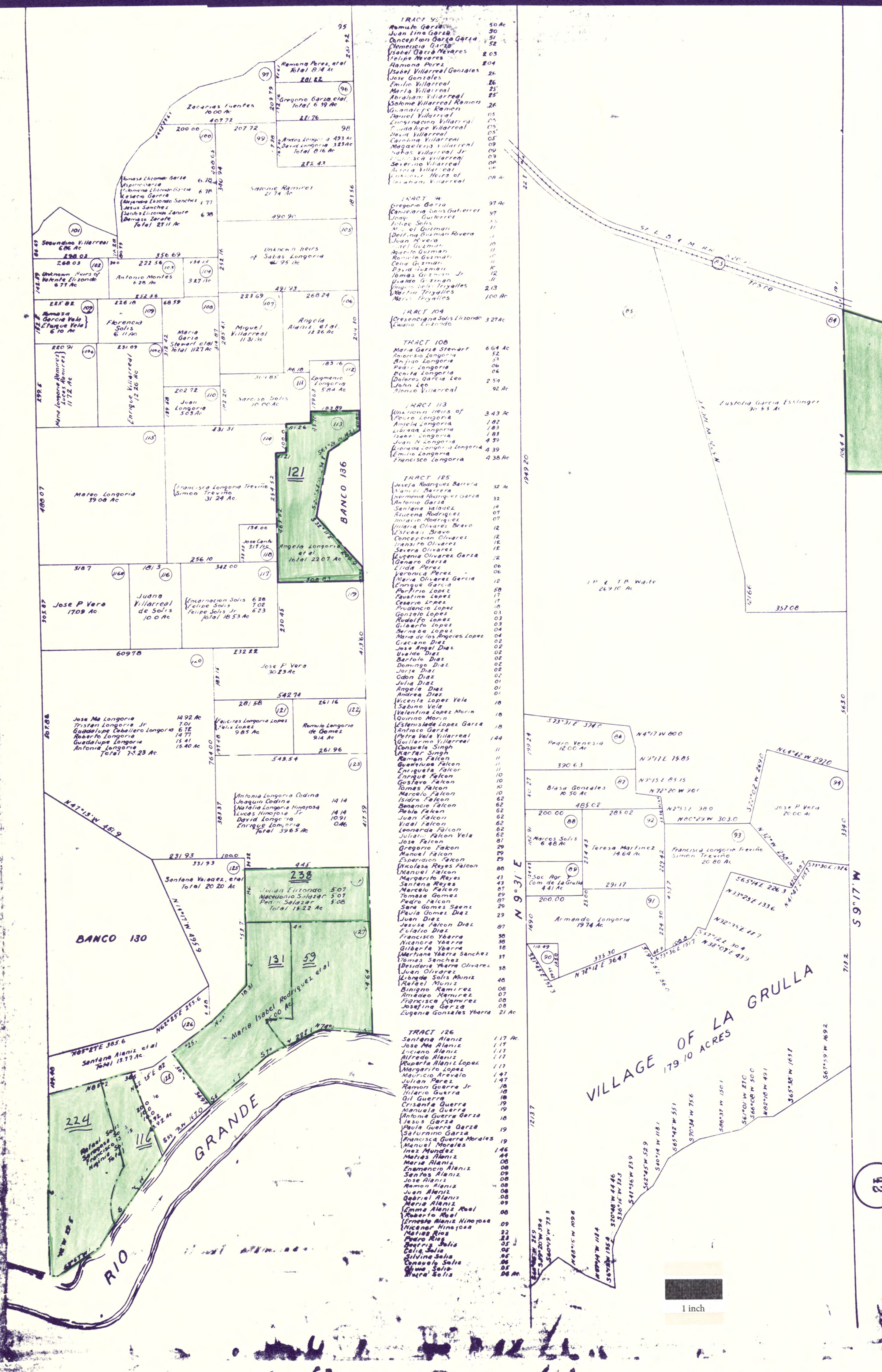
SCALE 1/8" = 100 FEET JUNE 20, 1935

1 inch

J. H. [Signature]
SURVEYOR

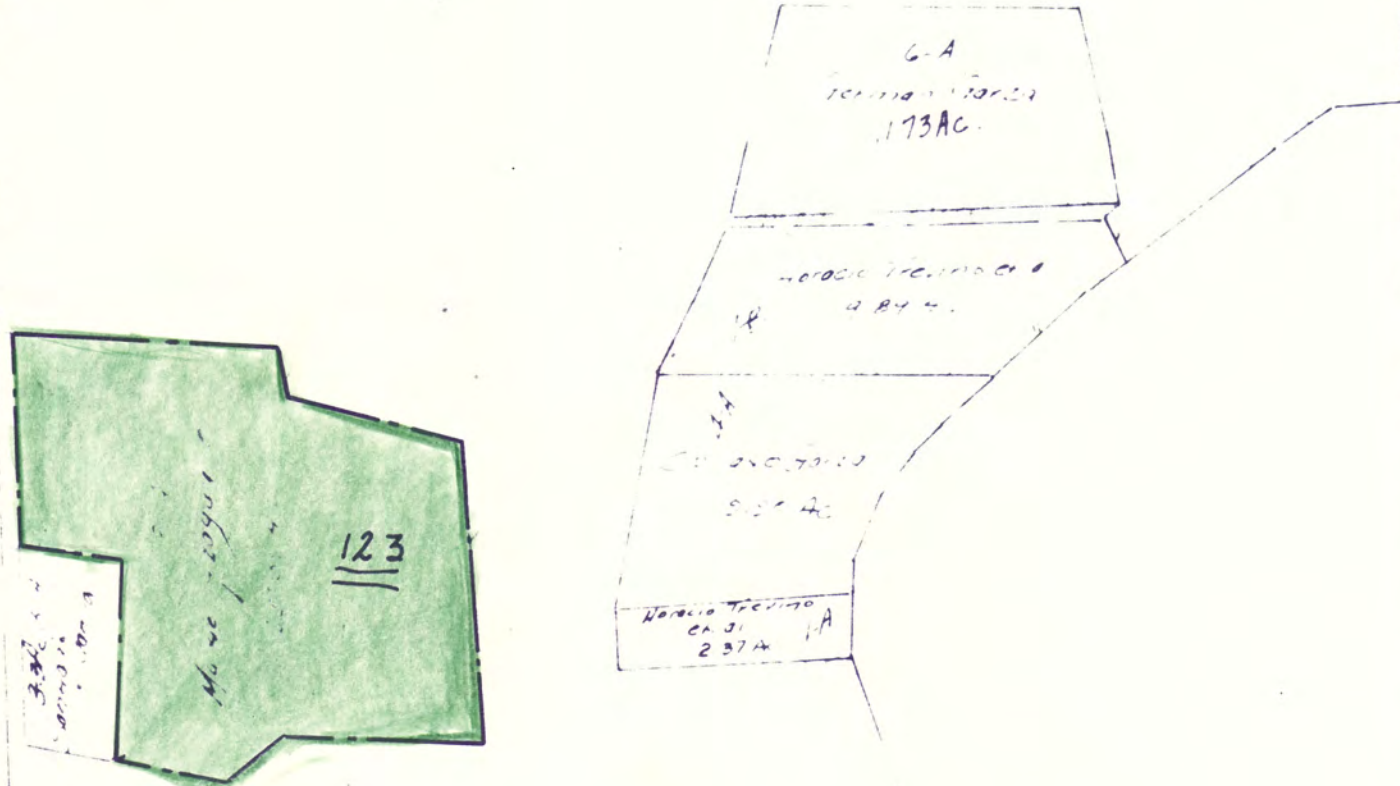
41

STARR CO.



- TRACT 95
- Ramón Garza 50 Ac
- Juan Luis Garza 30
- Concepción Garza 52
- Francisco Garza 203
- Francisco Garza 204
- Francisco Garza 205
- Francisco Garza 206
- Francisco Garza 207
- Francisco Garza 208
- Francisco Garza 209
- Francisco Garza 210
- Francisco Garza 211
- Francisco Garza 212
- Francisco Garza 213
- Francisco Garza 214
- Francisco Garza 215
- Francisco Garza 216
- Francisco Garza 217
- Francisco Garza 218
- Francisco Garza 219
- Francisco Garza 220
- Francisco Garza 221
- Francisco Garza 222
- Francisco Garza 223
- Francisco Garza 224
- Francisco Garza 225
- Francisco Garza 226
- Francisco Garza 227
- Francisco Garza 228
- Francisco Garza 229
- Francisco Garza 230
- Francisco Garza 231
- Francisco Garza 232
- Francisco Garza 233
- Francisco Garza 234
- Francisco Garza 235
- Francisco Garza 236
- Francisco Garza 237
- Francisco Garza 238
- Francisco Garza 239
- Francisco Garza 240
- Francisco Garza 241
- Francisco Garza 242
- Francisco Garza 243
- Francisco Garza 244
- Francisco Garza 245
- Francisco Garza 246
- Francisco Garza 247
- Francisco Garza 248
- Francisco Garza 249
- Francisco Garza 250
- Francisco Garza 251
- Francisco Garza 252
- Francisco Garza 253
- Francisco Garza 254
- Francisco Garza 255
- Francisco Garza 256
- Francisco Garza 257
- Francisco Garza 258
- Francisco Garza 259
- Francisco Garza 260
- Francisco Garza 261
- Francisco Garza 262
- Francisco Garza 263
- Francisco Garza 264
- Francisco Garza 265
- Francisco Garza 266
- Francisco Garza 267
- Francisco Garza 268
- Francisco Garza 269
- Francisco Garza 270
- Francisco Garza 271
- Francisco Garza 272
- Francisco Garza 273
- Francisco Garza 274
- Francisco Garza 275
- Francisco Garza 276
- Francisco Garza 277
- Francisco Garza 278
- Francisco Garza 279
- Francisco Garza 280
- Francisco Garza 281
- Francisco Garza 282
- Francisco Garza 283
- Francisco Garza 284
- Francisco Garza 285
- Francisco Garza 286
- Francisco Garza 287
- Francisco Garza 288
- Francisco Garza 289
- Francisco Garza 290
- Francisco Garza 291
- Francisco Garza 292
- Francisco Garza 293
- Francisco Garza 294
- Francisco Garza 295
- Francisco Garza 296
- Francisco Garza 297
- Francisco Garza 298
- Francisco Garza 299
- Francisco Garza 300

STARR CO.



MAP
 showing
 SURVEY OF POSSESSIONS
 IN PORCION NO. 77 MIER
 JURISDICTION, STARR COUNTY,
 TEXAS.

OCT 10, 1967

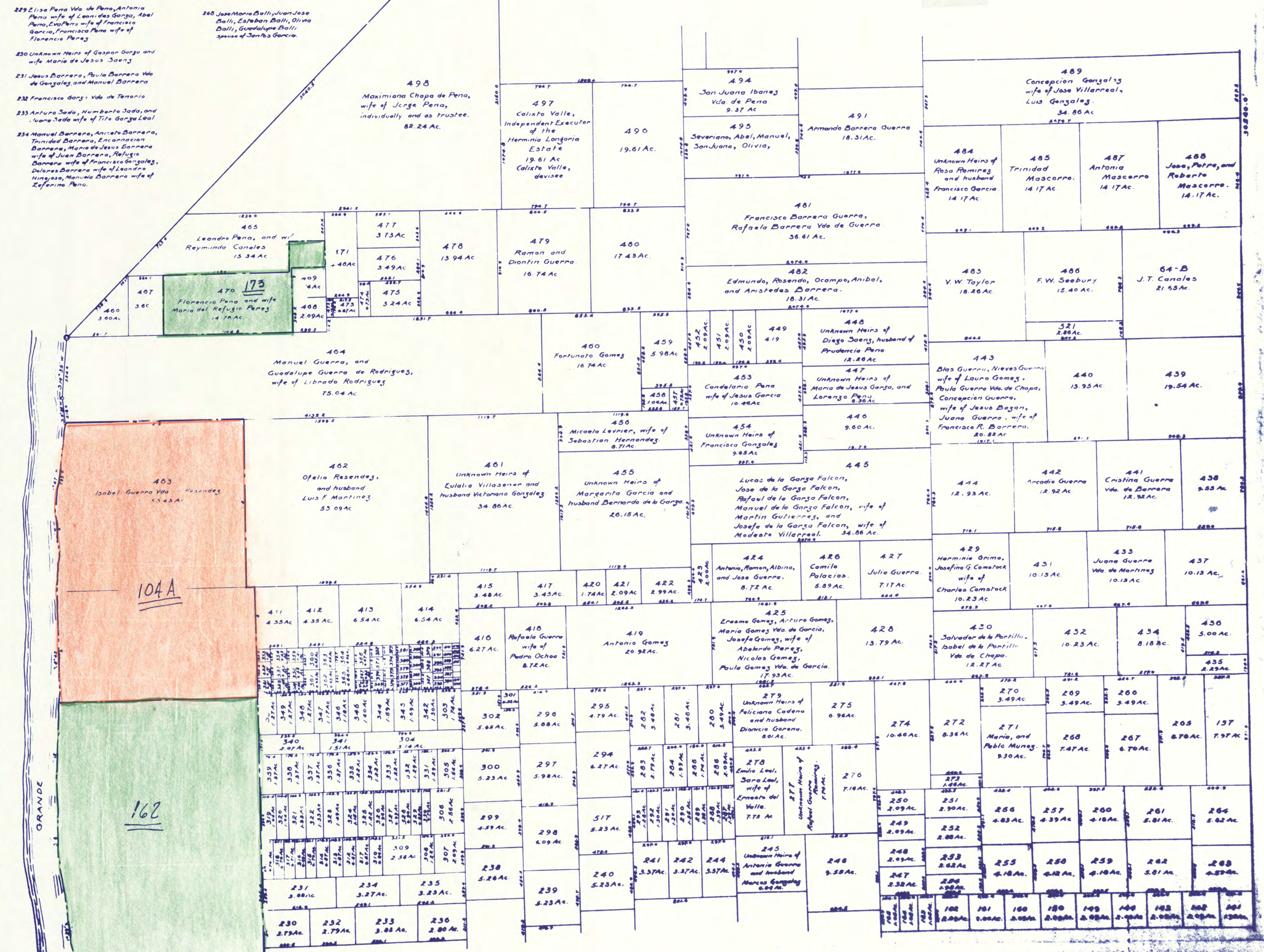
SCALE 1" = 500 FT

Julio Garcia
 COUNTY SURVEYOR


1 inch

1 inch

- 138 Victorino Garcia
- 139 Carlos Guerra
- 140 Eliseo Guerra, Maria Guerra, wife of Ignacio Ramirez, Octavio Guerra, Viviana Guerra, wife of Erasmo Ramirez, Juan de Dios Guerra, Andres Guerra.
- 141 William Karf, George Karf, Lillian Karf, wife of William Smith, Edna Karf, wife of Louis Bowman, Emil Karf, Gilbert Karf, Nancy Karf, Louis Karf.
- 142 Luis Wilmet, Adela Wilmet, wife of Julian Quando, Jose Wilmet, Juan Wilmet, Gilberto Wilmet, Julio Wilmet, Manuel Wilmet, Jorge Wilmet, Isabel Wilmet, wife of Charles Evans, Teresa Wilmet.
- 143 Orla Wilmet, wife of Elias Santos, George Wilmet, Cruz Wilmet, Consuelo Wilmet.
- 144 Ignacio and Jorge Zandeneta
- 145 Enrique, Laureano, Vidal, Jose, Silvano, Leonor, Guadalupe de la Ganga Falcon
- 146 Hipolito de la Ganga Falcon, Josefa de la Ganga Falcon, wife of Cayetano Sandoval, Maria Jesus de la Ganga Falcon, wife of Pedro, Trinidad de la Ganga Falcon, Manuel de la Ganga Falcon, Ernesto de la Ganga Falcon, Francisco de la Ganga Falcon, wife of Desiderio Rios, Tomasa de la Ganga Falcon
- 147 Celso Garcia Val de Guerra
- 148 Albert W. Jeany
- 149 James Wilmet, Edna Wilmet, wife of Carlos Matier
- 150 Juan and Jesus Rodriguez
- 151 Unknown Heirs of Maria de Jesus Leal and husband Cesario Garcia
- 152 Jose Maria Barrera, Jernio Barrera, Encarnacion Barrera, wife de Cruz, Inocencio Barrera
- 153 Unknown Heirs of Eulogia Leal and husband Eduardo Garcia
- 154 Eulogia Garcia, Victoria Garcia, Nilda Garcia, wife of Alfredo Escamilla
- 155 Unknown Heirs of Remigio Leal and wife Lorena
- 156 Unknown Heirs of Florencio Leal and husband Jose Maria Garcia
- 157 Unknown Heirs of Tiburcio Leal
- 158 Alberto Leal, Miguel Leal, Anita Leal, Natalia Leal
- 159 E. Vira, Estela, Zulma, and Blasa Martinez
- 160 Francisco Martinez, Inez Martinez, wife of Felisiano Pena, Ofelia Martinez, wife de Guillen
- 161 Leopoldo Garcia, Emilia Garcia, wife of Dionicio Pena, Antonio Garcia, Jose Maria Garcia
- 162 Unknown Heirs of Baltazar Rodriguez
- 163 Pedro Hinojosa
- 164 Unknown Heirs of Nestor Hinojosa and wife Juana Jimenez
- 165 Francisco Hinojosa
- 166 Abel Garcia, Jesus Garcia, Alicia Garcia, wife of Manuel Anco, Alfredo Garcia, Manuel Garcia, Isabel Garcia
- 167 Jacinto Vela, wife of Santos Gargales, Maria Vela, wife
- 168 Wolf Karf
- 169 Mercedes Villareal
- 170 Carmen Luna, O. Luna, Inara Luna, Francis Luna, Edna Luna, Blanche Luna
- 171 Inez Juliana, wife of Jose Maria Gutierrez
- 172 Juana, Jose Maria, Abel Guerra



CUK-137-42

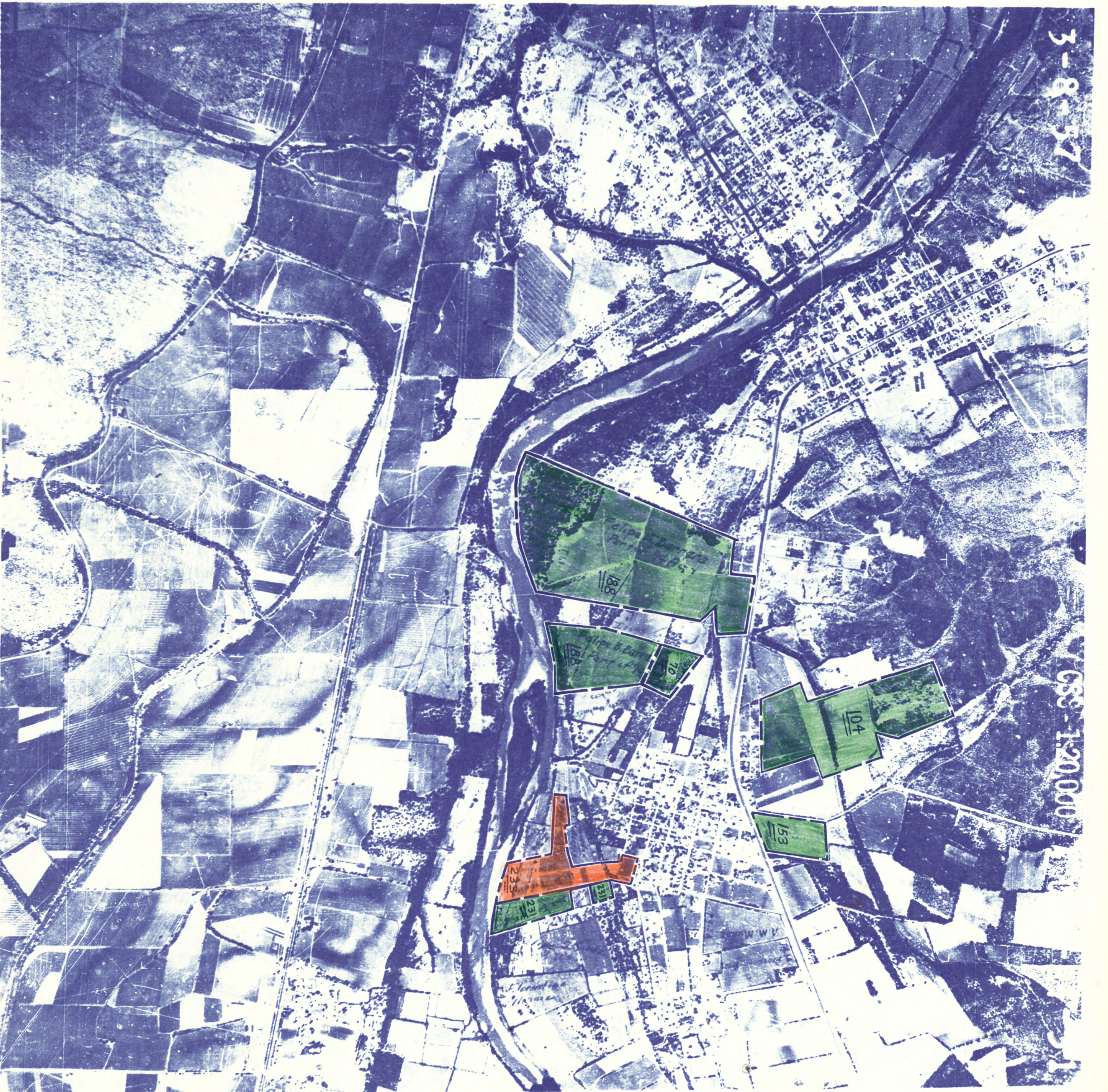


Refer to Pg 44
-MAR

S P - 1
S-181

3-8-57

GSS-1:20000



S-188

1" = 954.04' computed from the scale on page 18

1 inch

UNITED

MEXICO

INTERNATIONAL BOUNDARY IN THE CENTER OF THE NORMAL CHANNEL

LOS FRESNOS BANCO NO. 145

AREA
HECTARES 90.6
ACRES 223.9

STATES

INTERNATIONAL BOUNDARY COMMISSION
UNITED STATES AND MEXICO

LOS FRESNOS BANCO
NUMBER 145

CUT FROM MEXICO IN 1942
PASSED TO THE JURISDICTION OF THE UNITED STATES
UNDER THE TREATY OF 1905

SCALE 1:5000

METERS
FEET

1 inch

APPROVED
DECEMBER 13, 1943
MINUTE NO. 175

FOR UNITED STATES

L. M. Rawson
COMMISSIONER

W. L. ...
CONSULTING ENGINEER

FOR MEXICO

...
COMMISSIONER

CONSULTING ENGINEER

SURVEYED JULY, 1943



STANTON CO. DAWCO

S-202

48



I, E.M. Card, duly appointed Surveyor for partition in Cause No 2444 District Court of Hidalgo County Texas do here by certify that the foregoing Map of Porciones 38, 39 and 40 Jurisdiction of Reynosa, Hidalgo and Starr Counties showing partition tracts "is a true and correct plat of said lands as surveyed and subdivided by me for purpose of partition in above named Cause, into Tracts numbering 1 to 349 inclusive, that the tract numbers, dimensions and acreages shown thereon are correctly delineated as per Survey on the ground

Subscribed and Sworn to before me this _____ day of _____ 1922
 Notary Public in and for Hidalgo County, Texas.

MAP
 OF
PORCIONES 38, 39 AND 40 APPENDED

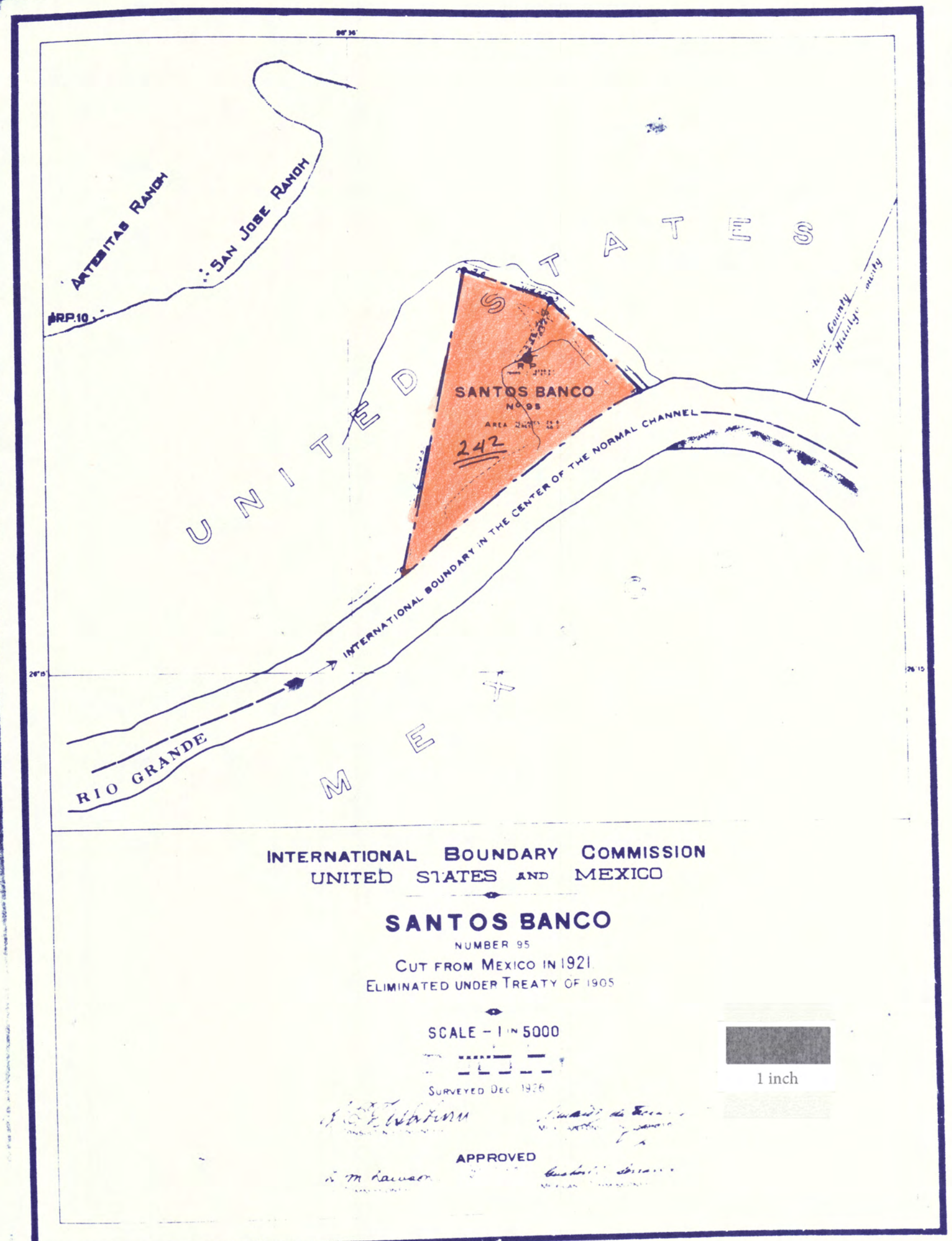
Jurisdiction of Reynosa, Hidalgo and Starr Counties Texas, Grantees respectively being Juan Vega, Antonio Villareal and Jose Antonio Castaneda.

— SHOWING —

Partition tracts numbering 1 to 349 inclusive, the last named number, 349 being assigned to specific bounds and mapped, a plat of which, entitled **VILLAGE OF LOS ERANOS**, which is divided into 112 lots, is attached hereto and made a part hereof.

CAUSE No 2444
 Scale 1/4" = 1000 Ft Oct. 3, 1922
 For Copies address Card & Parks - ENGINEERS
 11444, Texas

S-203



INTERNATIONAL BOUNDARY COMMISSION
 UNITED STATES AND MEXICO


SANTOS BANCO
 NUMBER 95
 CUT FROM MEXICO IN 1921
 ELIMINATED UNDER TREATY OF 1905

SCALE - 1" = 5000'

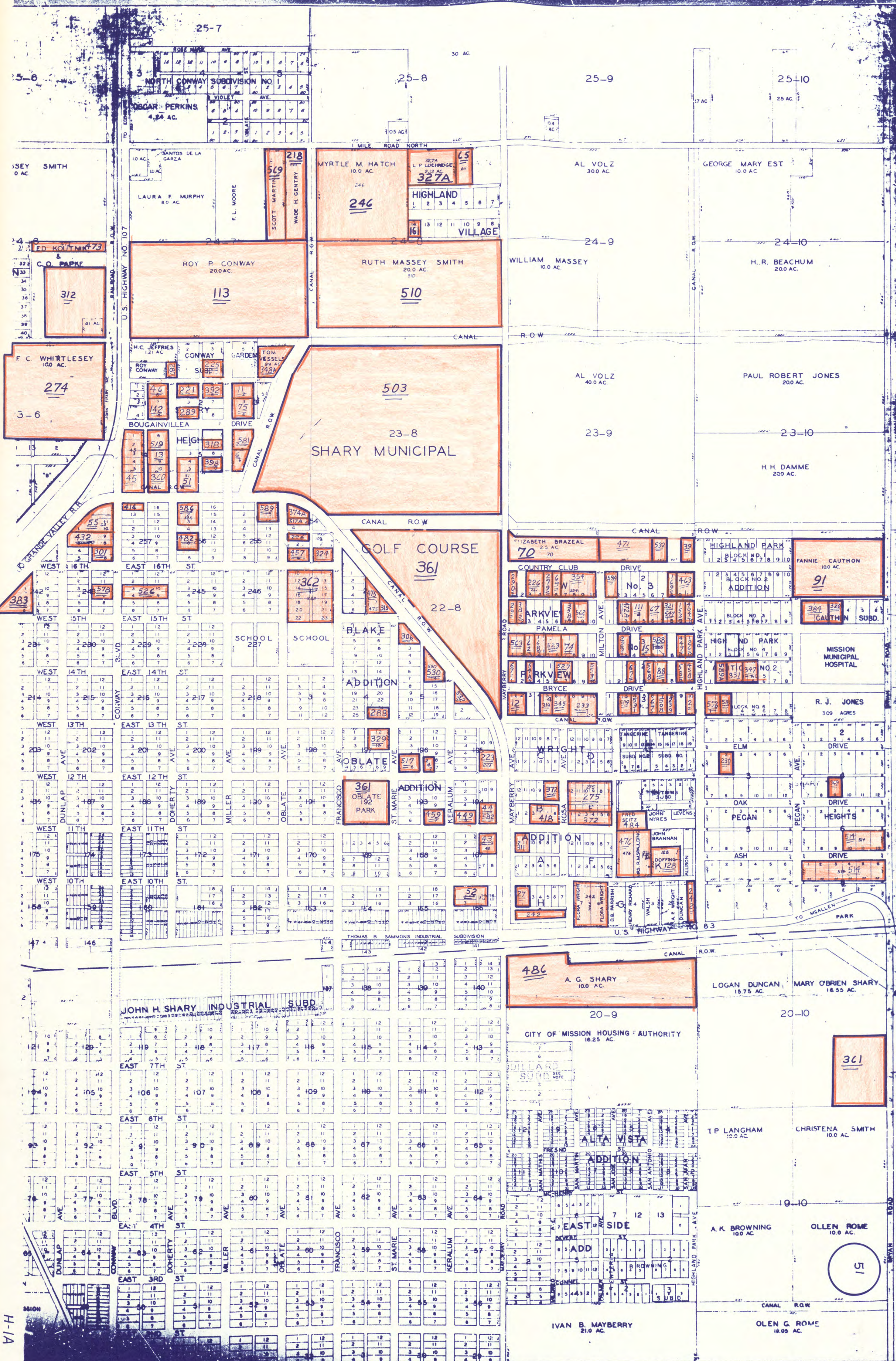


SURVEYED Dec. 1926

[Signatures]
 APPROVED

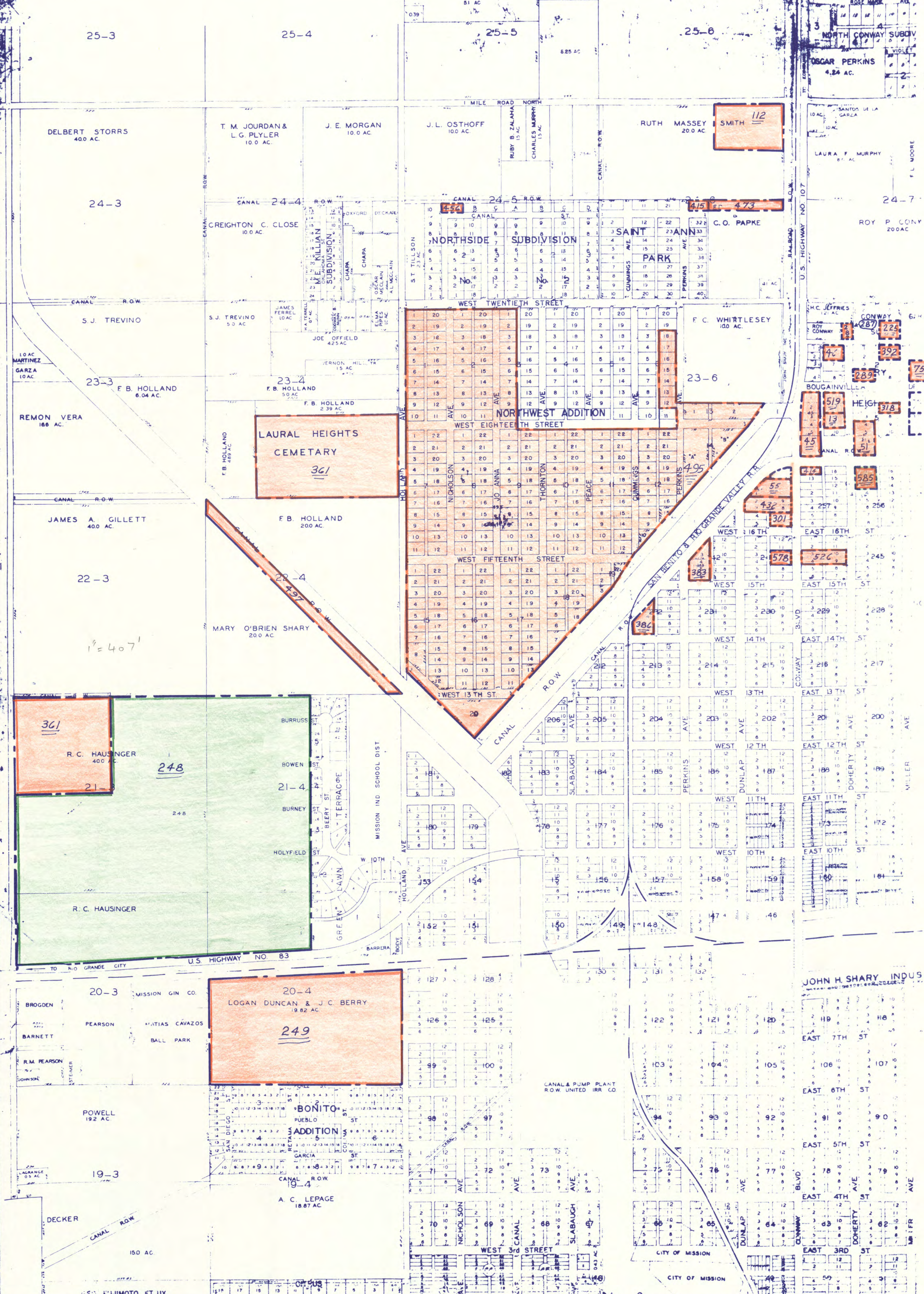


5-224



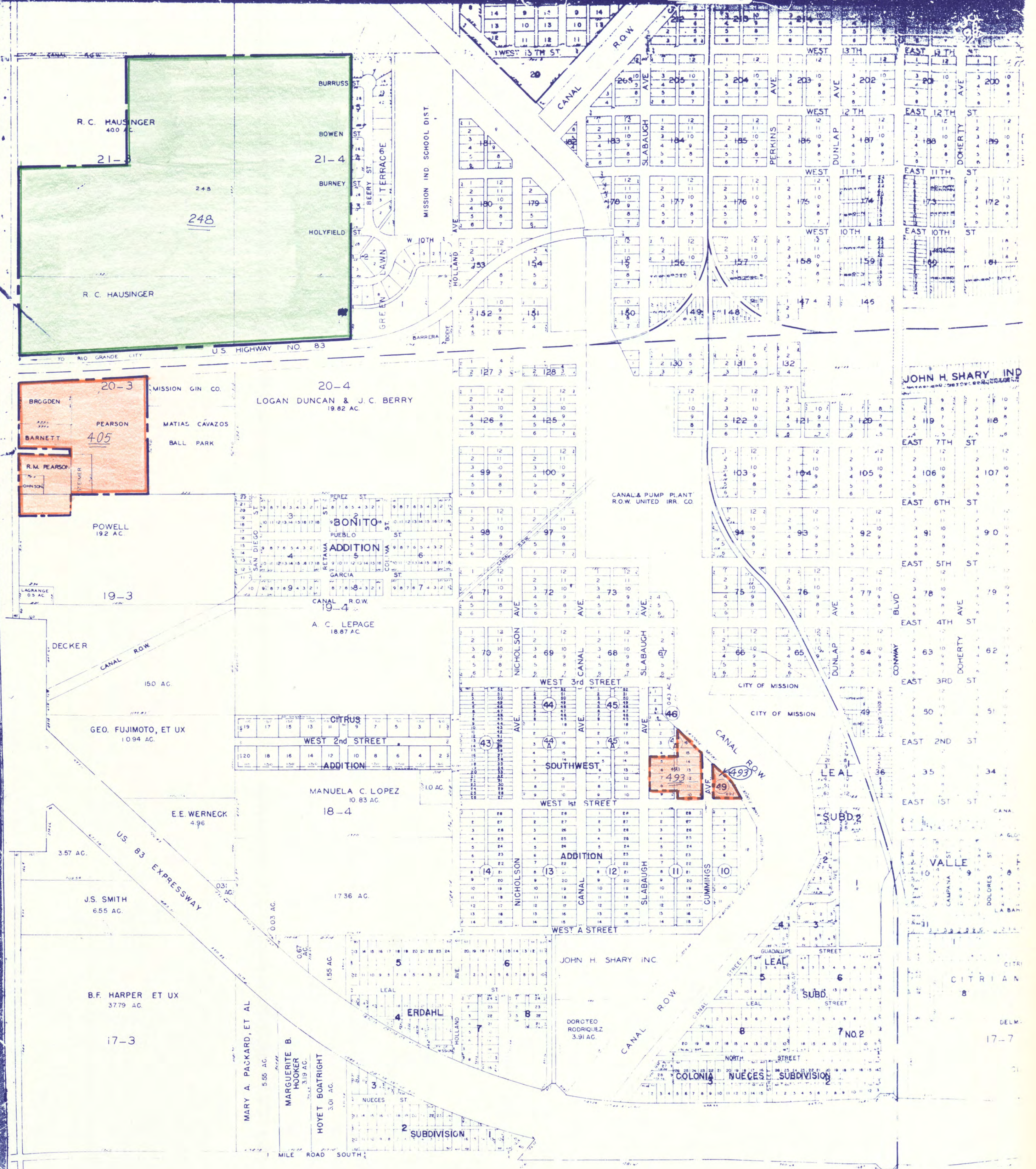
VI-11

1 inch



1 inch

(Mission) H-1B

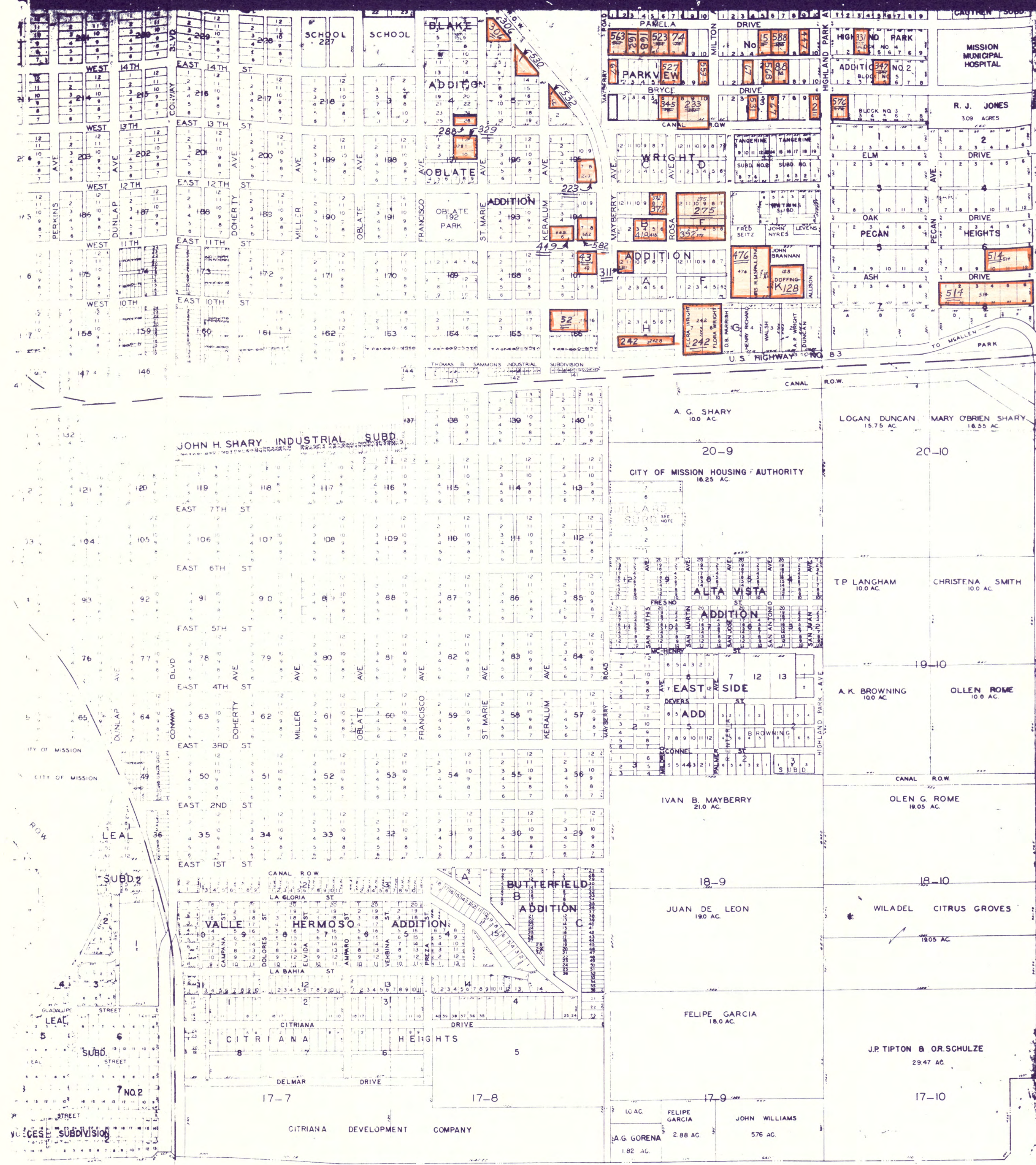


CITY OF
MISSION
TEXAS

SCALE 1"=200' 1 inch

PREPARED BY
CHARLES A. MELDER
CIVIL ENGINEER
MAY 1948

(Mission) H-1C



CITY OF
MISSION
TEXAS

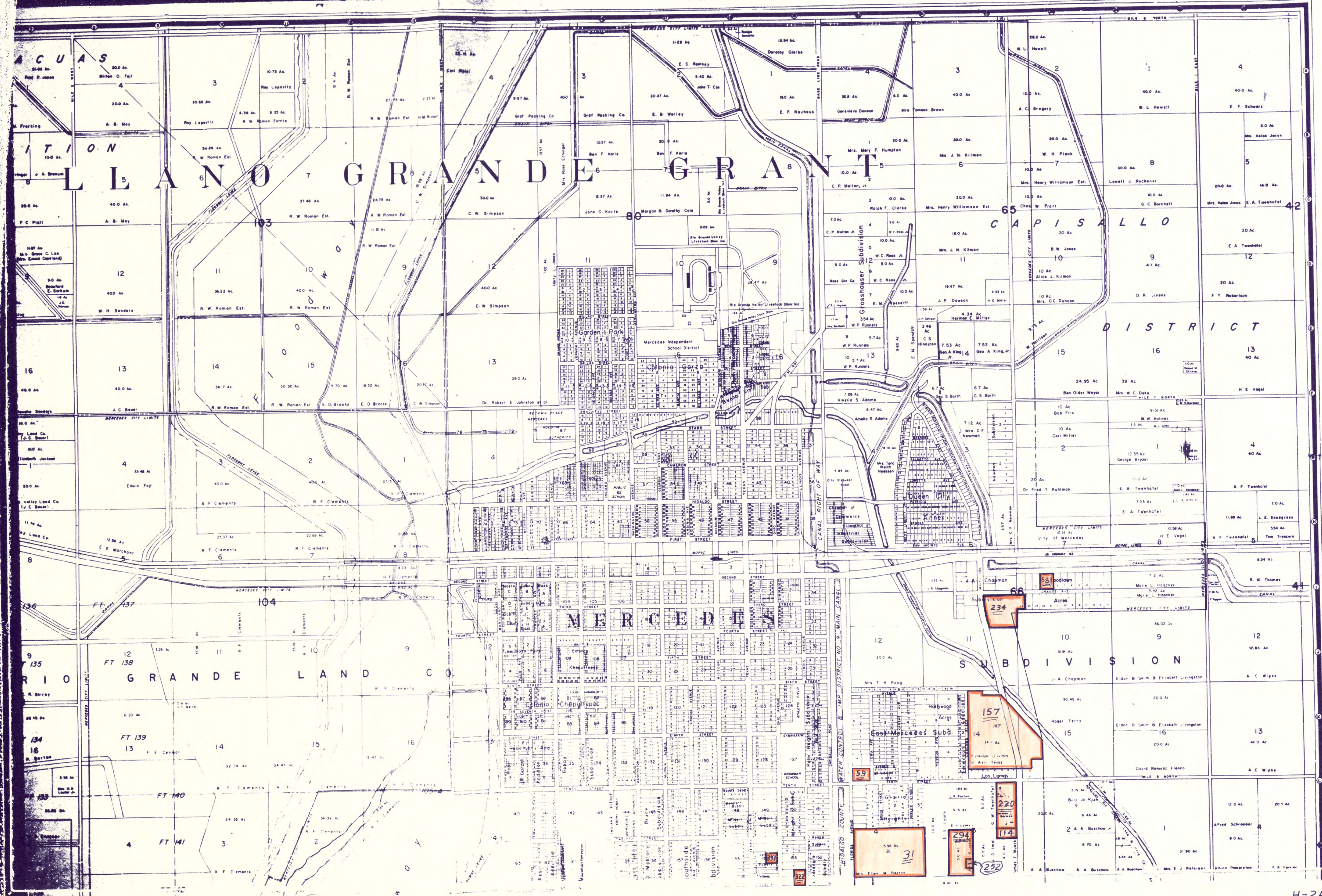
SCALE 1"=200' 1 inch

(Mission)
H-1/D

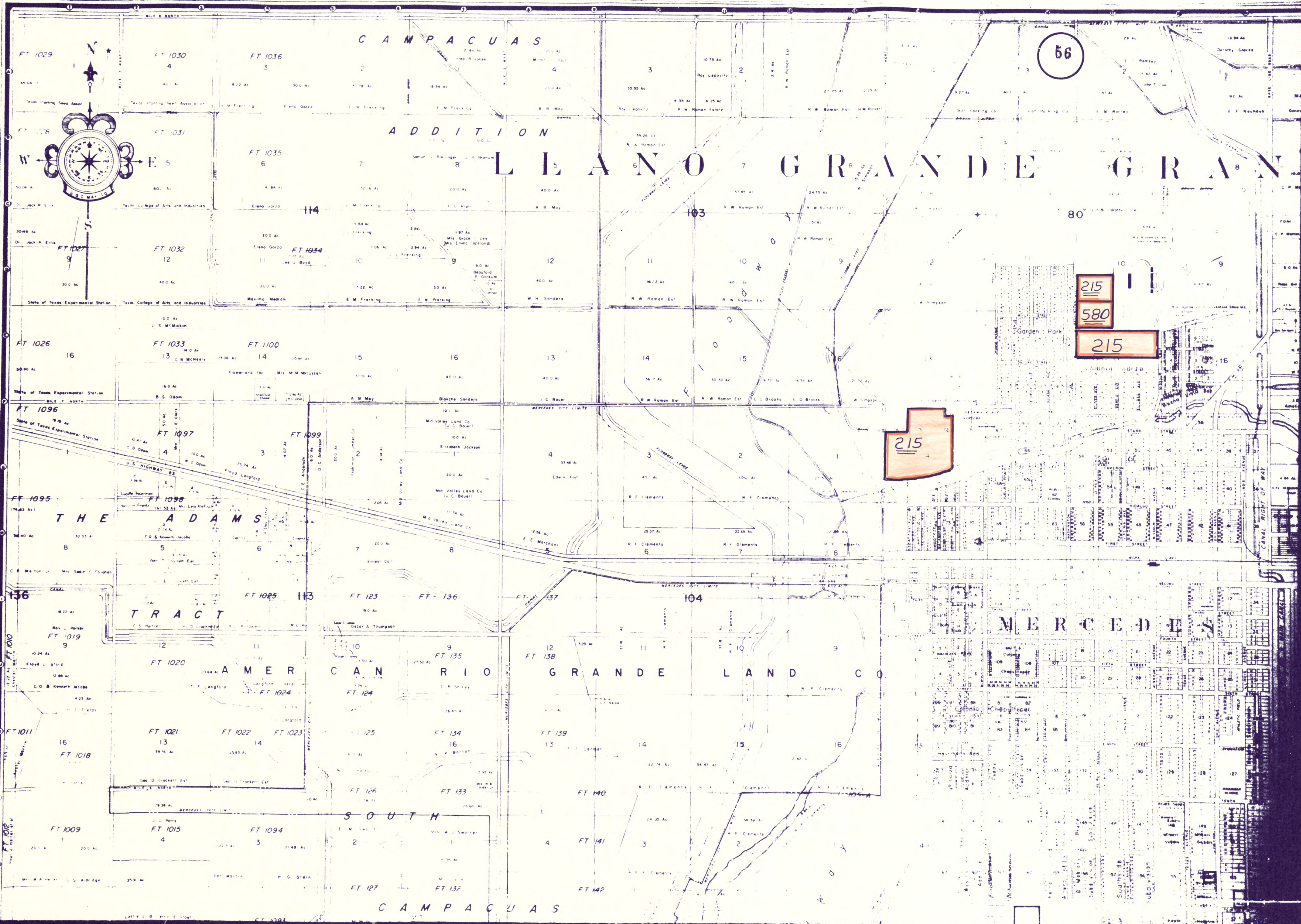
PREPARED BY
C. SPANIS & SONS, INC.
MAY 1944

CITY LIMIT LINE
NOTE: DELIARD SUBDIVISION
IS NOT ON RECORD

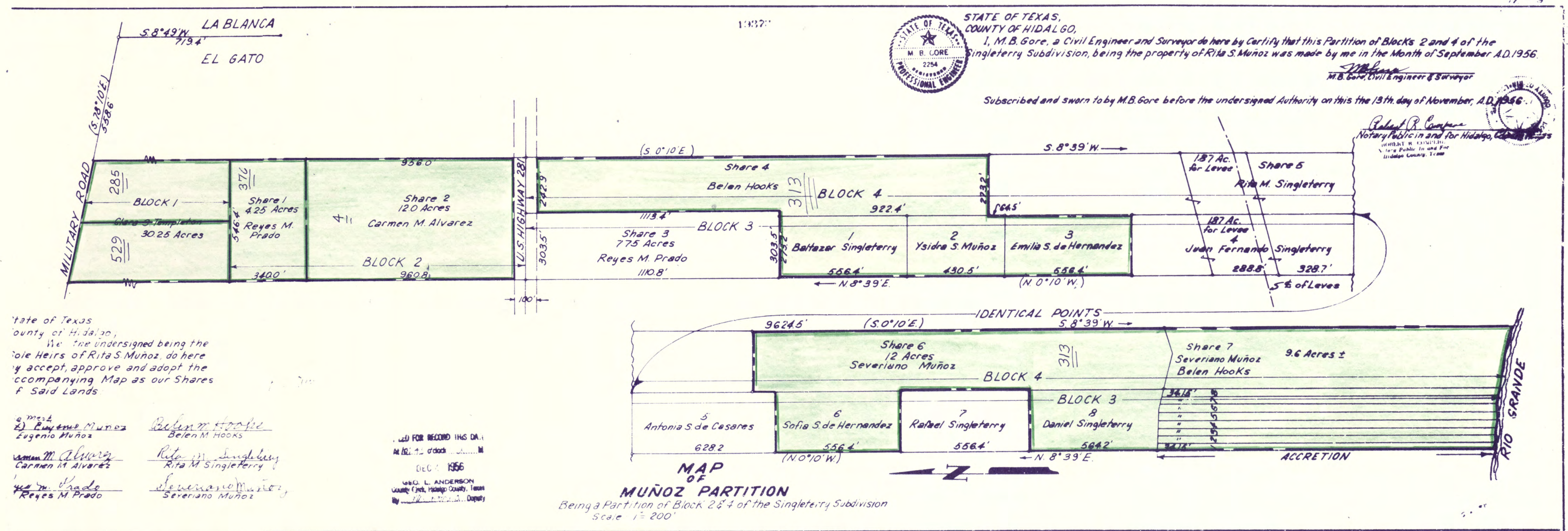
1 inch



1 inch



12-9



STATE OF TEXAS,
 COUNTY OF HIDALGO,
 I, M.B. Gore, a Civil Engineer and Surveyor do hereby Certify that this Partition of Blocks 2 and 4 of the Singleterry Subdivision, being the property of Rita S. Muñoz was made by me in the Month of September A.D. 1956.


Subscribed and sworn to by M.B. Gore before the undersigned Authority on this the 13th day of November, A.D. 1956.
 Robert R. Compton
 Notary Public in and for Hidalgo County, Texas

State of Texas
 County of Hidalgo,
 We the undersigned being the sole Heirs of Rita S. Muñoz, do hereby accept, approve and adopt the accompanying Map as our Shares of Said Lands.

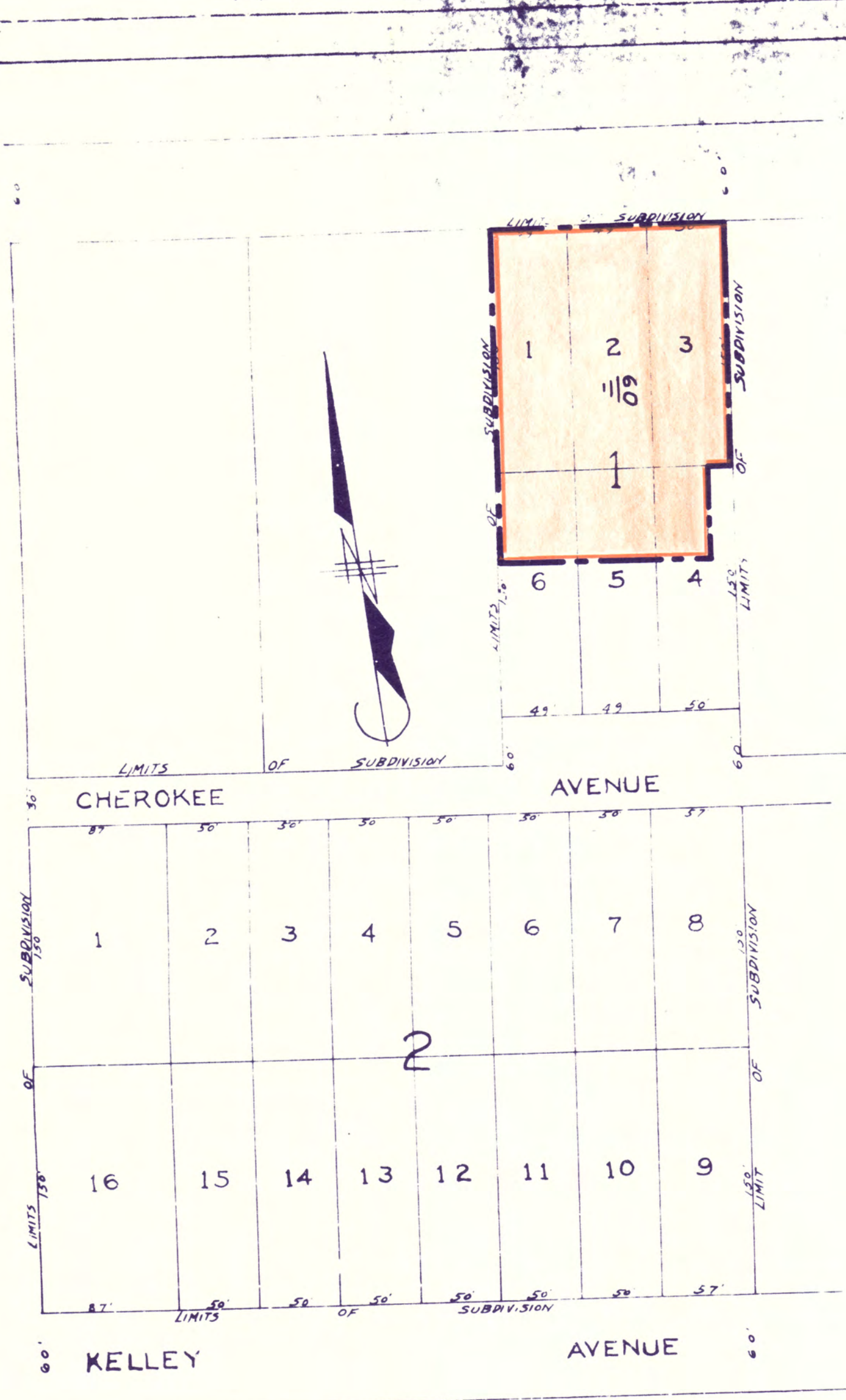
1) Eugenio Muñoz
 2) Carmen M. Alvarez
 3) Reyes M. Prado
 Belen M. Hooks
 Rita M. Singleterry
 Severiano Muñoz

FILED FOR RECORD THIS DAY
 AT 10:42 o'clock
 DEC 4 1956
 GEO. L. ANDERSON
 County Clerk, Hidalgo County, Texas

MAP OF MUÑOZ PARTITION
 Being a Partition of Block 2 & 4 of the Singleterry Subdivision
 Scale 1" = 200'



4
3
2



MAP

OF
 J. L. KING'S RESUBDIVISION OF
 4.48 ACRES OUT OF ACREAGE
 TRACT "Y" PHARR TOWNSITE
 IN HIDALGO COUNTY, TEXAS.

SCALE 1 INCH = 5 FEET
 M.B. Gore Civil Engr & Contr.


THE STATE OF TEXAS
 COUNTY OF HIDALGO
 I, M.B. Gore Civil Engineer and Surveyor do hereby
 certify that this map is a true and correct map of the Kings resub-
 division of 4.48 acres out of acreage tract "Y" Pharr Township in Hidalgo
 County, Texas, as surveyed, mapped and plotted by me during the month
 of March 1927, that it truly and fairly subdivides that the limits of
 and Avenues within the limits of said subdivision, that the limits of
 said subdivision comprise 4.48 acres, more or less, of land particu-
 larly described in the deed dedicating the same to the County of Hidalgo
 County of Texas and filed for record in the office of the County Clerk of said
 County of Texas and filed for record in the office of the County Clerk of said
 County of Texas on this day of March 1927.

sworn and subscribed to before me this day of March 1927
 M.B. Gore
 Civil Engineer and Surveyor
 My Office in the County of Hidalgo, Texas

THE STATE OF TEXAS
 COUNTY OF HIDALGO
 I, Cam E. Hill, County Clerk of said County do here-
 by certify that the attached map certified to by M.B. Gore Civil
 Engineer and Surveyor on the day of March 1927 at
 o'clock and duly recorded in the office of said County in Volume
 Page of the Public Records of said County in Volume
 Page of the Public Records of said County in Volume
 at Edinburg Texas on this day of March 1927.

By _____ DEPUTY
 FILED HEREON THIS DAY
 APR 18 1927
 at 3:12 P.M.
 CAM E. HILL
 County Clerk of Hidalgo County
 My Office in the County of Hidalgo, Texas


Recorded April 18th 1927
 at 4:30 o'clock P.M.



MAP

OF
 COLLIVISTA
 SUBDIVISION
 OF
 LOTS 91-92-93 BLOCK 2
 HAMMONDS SUBDIVISION OF FORTONES
 HIDALGO COUNTY,
 TEXAS.
 Scale 1/100th December 1926

Recorded Apr 25 1927 at 11:00 AM
 Filed for record in the office of the County Clerk of Hidalgo County, Texas on this day of December 1926
 By S. D. Kopp Surveyor
 My Office in the County of Hidalgo, Texas



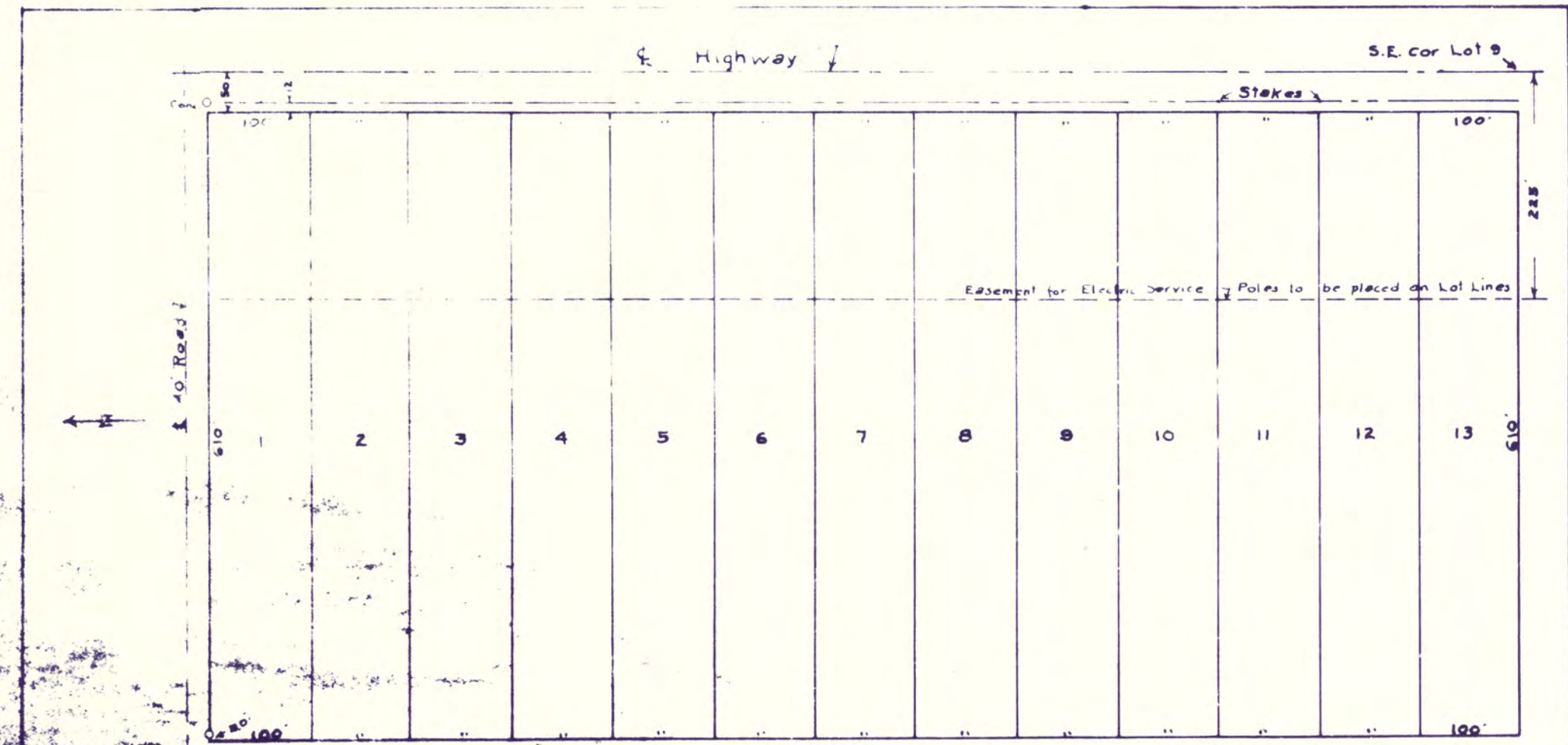
MAP
 COLONIA HERMOOSA
 BEING A SUBDIVISION OUT OF THE SOUTH
 PART OF LOT 4 OF THE NW QUARTER SECTION 6
 T. 14 N. R. 10 W. S. 6 E. HIDALGO COUNTY, TEXAS

SCALE: 1" = 100'
 MULLIN TEX FEB 7 1945

1 inch

I, E. S. ...
 Surveyor
 do hereby certify that the above
 map is a true and correct representation
 of the land as surveyed by me on
 the 10th day of September 1946
 at Edinburg, Texas.

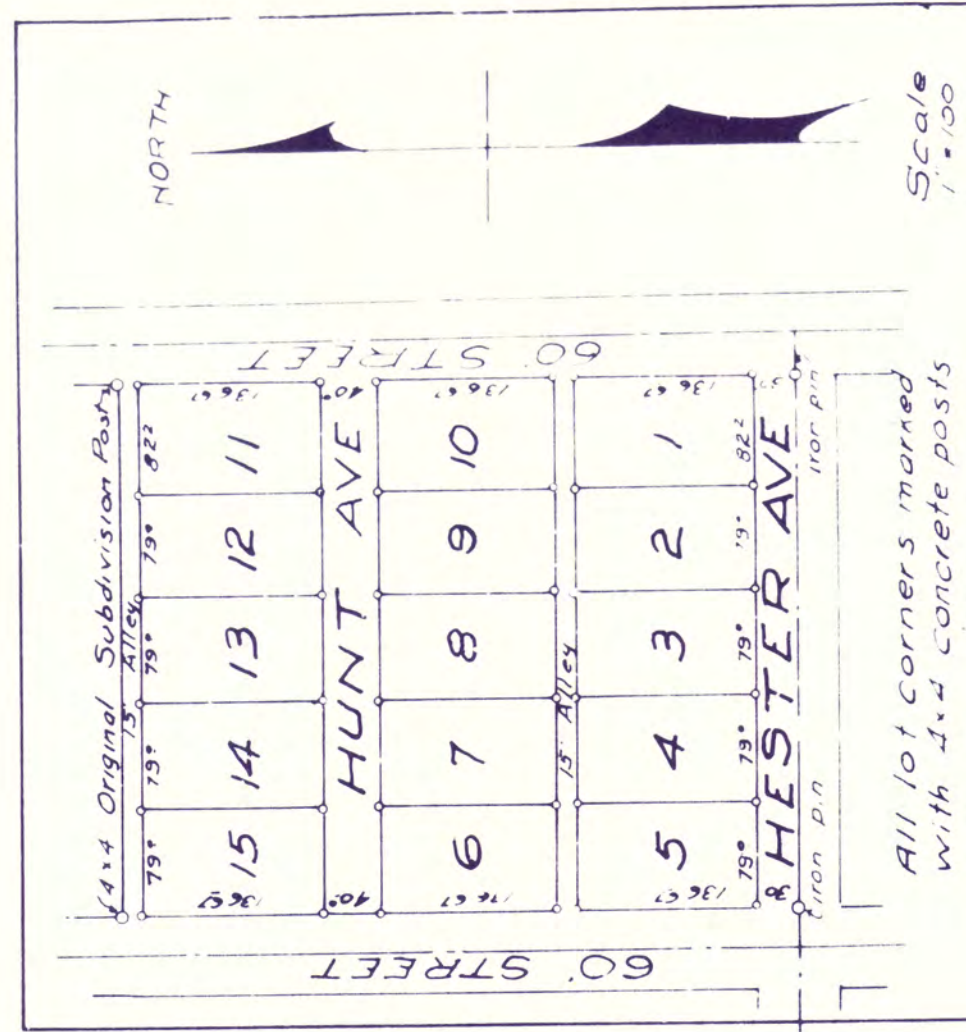
File, Sept. 24, 1946
 10:12 A.M.



BREWER SUBDIVISION
 BEING THE EAST HALF OF LOT 9 J.C. KELLY SUBDIVISION
 HIDALGO COUNTY, TEXAS

STATE OF TEXAS
 COUNTY OF HIDALGO
 I, H. E. WILCOX, CIVIL ENGINEER CERTIFY
 THAT THE ABOVE PLAT WAS MADE FROM A SURVEY ON THE
 GROUND.
 H. E. Wilcox
 EDINBURG, TEXAS SEPTEMBER 30, 1946
 Scale: 1" = 100'

1 inch



MAP
 OF
HIBISCUS SUBDIVISION
 DONNA, TEXAS

Being
 A Resubdivision of Lots 13, 14, 15, 16 & 17 of
 The Resubdivision of Lots 3 & 4, BIK 62 and
 Lots 1 & 2 of BIK 71 of the Lot Town and
 Improvement Company Subdivision as
 recorded in vol 2 page 28 Map Records Hidalgo
 County Texas

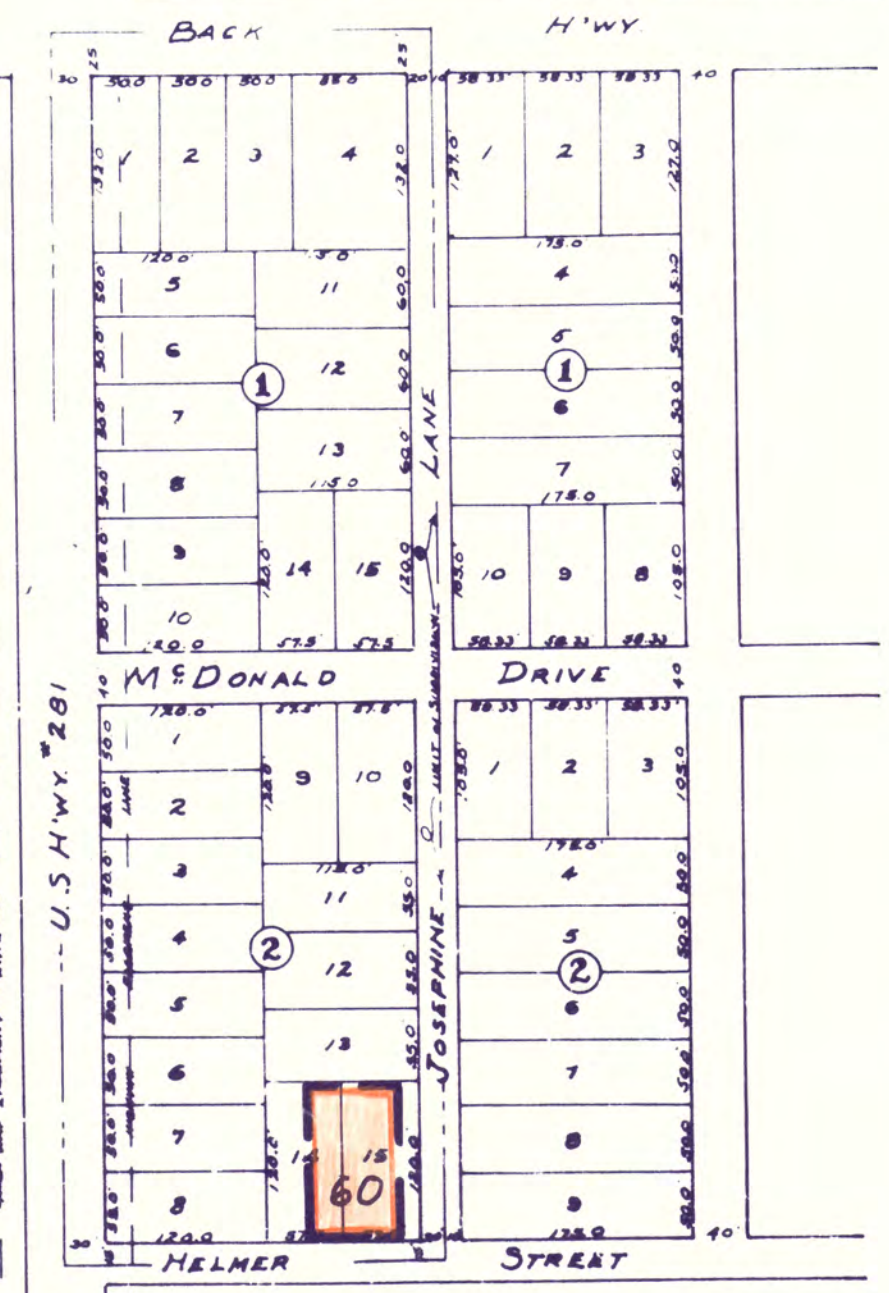
I, Charles L. Melden, Civil Engineer and
 Surveyor do hereby certify that the fore-
 going Map of the Hibiscus Subdivision is
 a true and accurate plat of said lands
 as surveyed and subdivided by me this
 28th day of September 1946
 Charles L. Melden
 Civil Engineer & Surveyor
 (Subscribed and sworn to before me this
 28th day of September 1946)

Scale
 1" = 100'

All lot corners marked
 with 4x4 concrete posts

61

184



STATE OF TEXAS,
 COUNTY OF HIDALGO,
 I, M. B. GORE, a Civil Engineer & Surveyor,
 do hereby certify that the accompanying Map is a
 true & correct representation of a survey made by
 me on the ground for W. B. H. M. McDonald, owner, on
 the 26th day of September A.D. 1946

M. B. Gore, Civil Eng.
 Subscribed & sworn to by M. B. Gore before Me under
 signed on this the 7th day of October A.D. 1946

STATE OF TEXAS,
 COUNTY OF HIDALGO,
 I, W. B. H. M. McDonald, owner of the West 200
 feet of Lot No 3 of Gehlert's Subdivision at Lot 103 of
 Kelley Pharr Sub. of Porcionnes 69 & 70, having caused
 to be subdivided, do hereby approve, accept & adapt the
 accompanying Map of said subdivision of said lands if I do not
 grant to the public the use of an easement in the
 shown thereon for all public purposes & especially to the
 City of Pharr, a municipal corporation, as it may be hereinafter
 within the limits of said City. There is reserved over
 the lots shown thereon, easements for water lines, gas,
 telephone & telegraph lines, electric lines & other utility
 lines. Such easements to be for the benefit of Pharr & those
 at the time, have franchise under it.
 IN TESTIMONY WHEREOF, Witness my hand
 the 7th day of October A.D. 1946.

MAP
 OF
 AMENDED SUBDIVISION OF ORANGE
 GROVE ADDITION BEING THE WEST
 200' OF LOT NO 3 OF GEHLERT'S
 SUBDIVISION OF LOT 103 OF KELLEY
 PHARR SUBDIVISION OF PORCIONNES 69 & 70.
 SCALE: 1" = 100'

1 inch

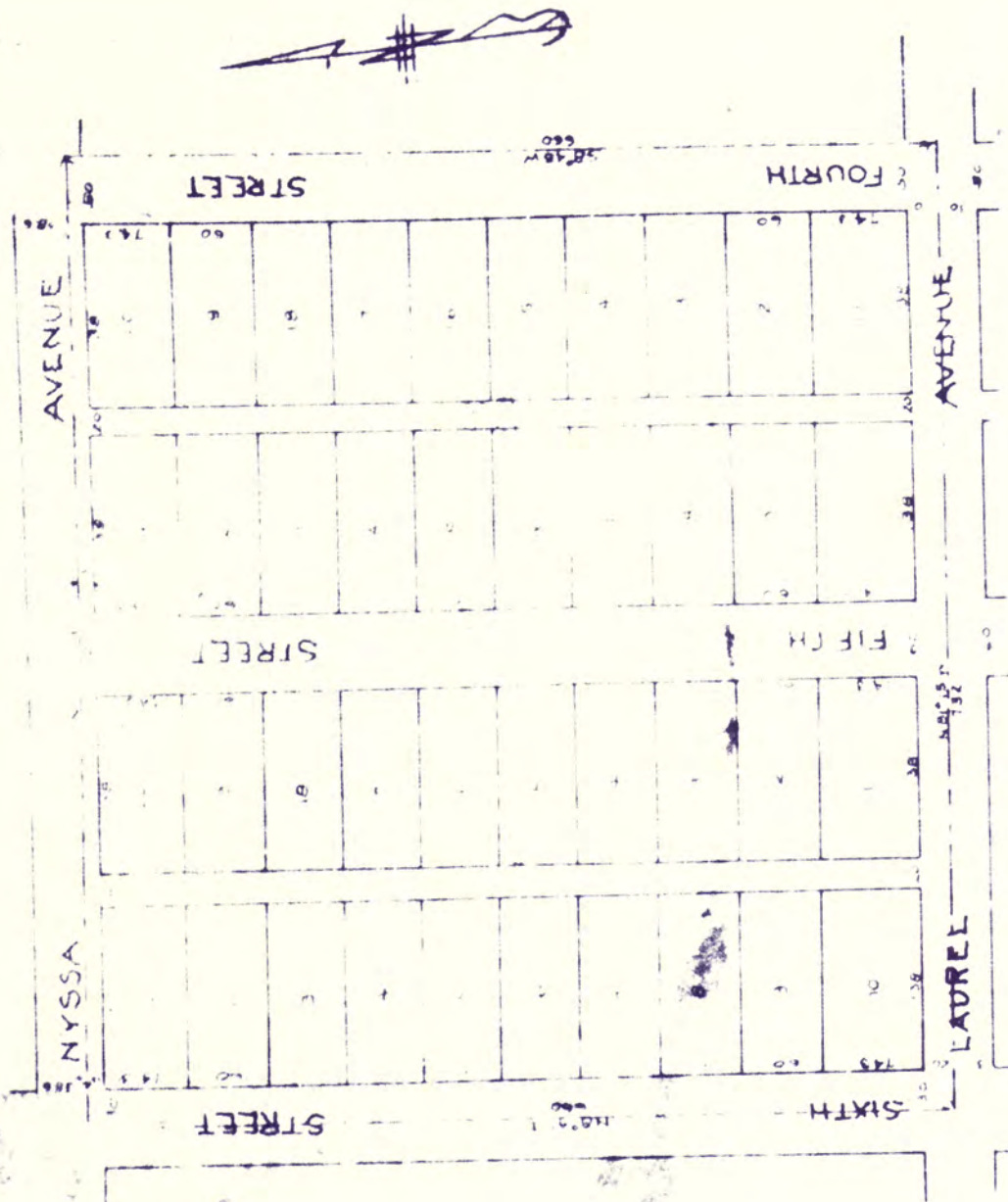
Filed Oct 14, 1946 1:30 P.M.

H-60B

Filed July 14, 1947 11:50 A.M.

MAP

BEING A WATERS SUBDIVISION OF LOT 7, 11.09 ACRES IN THE SOUTHEAST ONE QUARTER OF SECTION 9, HIDALGO COUNTY CANAL COMPANYS SUB-DIVISION OF FORCIONES, 64, 65 & 66 JURISDICTION OF REYNOSA, HIDALGO COUNTY TEXAS



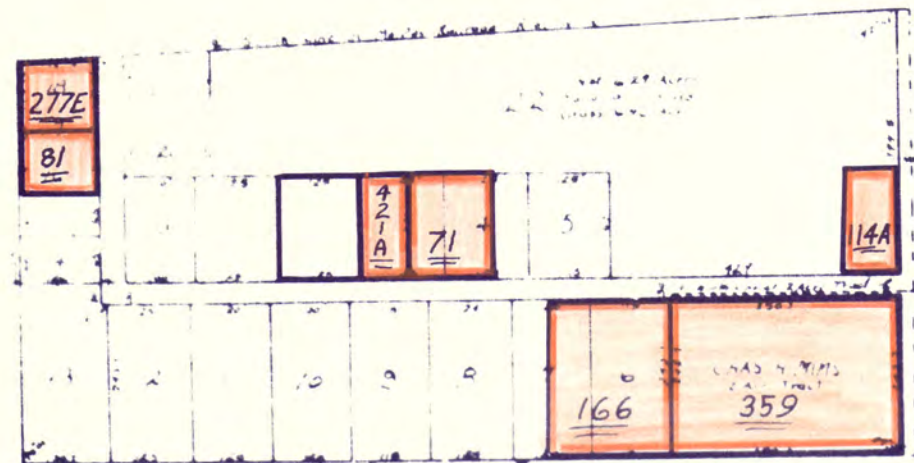
STATE OF TEXAS
COUNTY OF HIDALGO
I, Map, Civil Engineer and Surveyor, do hereby certify that the accompanying MAP is a true and correct representation of a survey of SUNSET ADDITION (being part of Lot 20-2, WEST ADDITION to SHARYLAND) made by me on the ground for J.E. Ewers, Owner, on the 4th day of April A.D. 1947.

STATE OF TEXAS
COUNTY OF HIDALGO
I, J. E. Ewers, Owner of the lands here represented and hereby advised the same to be a subdivision, do hereby approve and consent to the accompanying MAP of the subdivision of a part of Lot 20-2 of the West Addition to Sharyland, lying south of the Railroad and I do hereby grant to the public the use of an easement across the street shown thereon for all public purposes. There is reserved over and across the lots and street shown thereon easements for water lines, gas lines, telephone and telegraph lines, electric lines, and other utilities. Such easements to be for the benefit of myself or those to whom I may hereafter grant said easements.

STATE OF TEXAS
COUNTY OF HIDALGO
I, M.B. Gore, a Civil Engineer and Surveyor, do hereby certify that the accompanying MAP is a true and correct representation of a survey of SUNSET ADDITION (being part of Lot 20-2, WEST ADDITION to SHARYLAND) made by me on the ground for J.E. Ewers, Owner, on the 4th day of April A.D. 1947.

Subscribed and sworn to before me this 20th day of April, A.D. 1947.

M.B. Gore
Civil Engineer & Surveyor

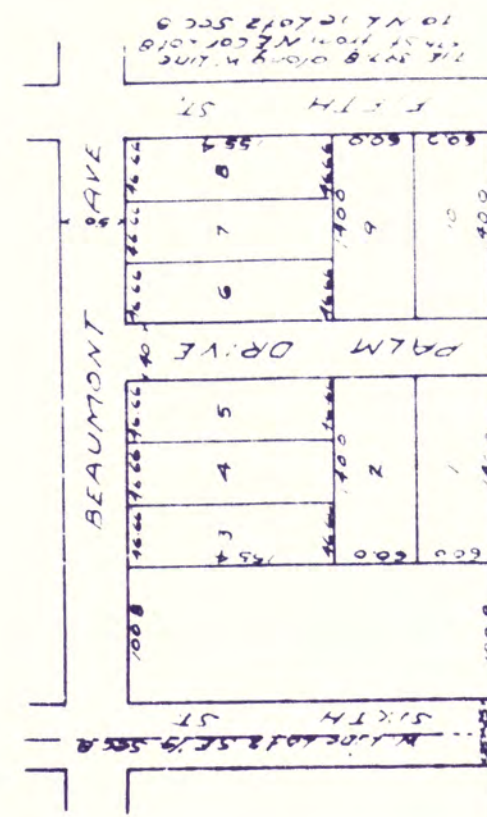


MAP of SUNSET ADDITION

TO MISSION TEXAS
Being an AMENDMENT of the MAP recorded on Page 7 Volume 5 of the Map Records of Hidalgo County Texas and being a Resubdivision of Lot 20-2 of the West Addition to Sharyland, lying South of the Rail Road scale 1"=200'

1 inch

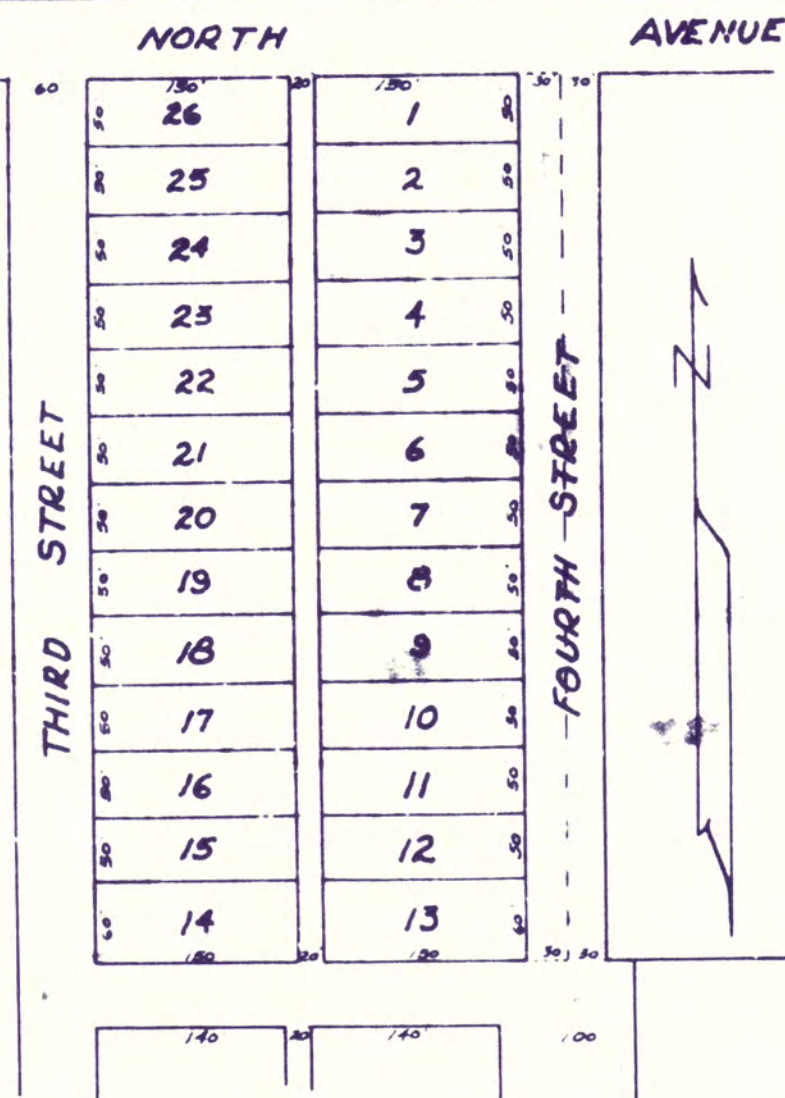
Filed July 14, 1947 9:45 AM



AN AMENDED MAP

A RESUBDIVISION OF BLOCKS 28 & 3 OF F&D LEVELS ADDITION TO McALLEN TEX OUT OF LOT 5 & 14 S&L B HIDALGO CANAL COS SUBDI OF FORCIONES 646566

1 inch



MAP of NORTH PALMS ADDITION

Being a resubdivision of Lot 1 Block 55 of the Lott Town & Improvement Cos Subdivision, Donna Hidalgo County, Texas

STATE OF TEXAS
COUNTY OF HIDALGO

I, M.B. Gore, a Civil Engineer and Surveyor, do hereby certify that the accompanying MAP is a true and correct representation of a survey subdivision of the aforesaid ground for Claude H. Midgott, Owner, on the 23rd day of July A.D. 1947.

STATE OF TEXAS
COUNTY OF HIDALGO

I, Claude H. Midgott, Owner of Lot 1 Block 55 in the City of Donna, Hidalgo County, Texas, having caused said lot to be subdivided, do hereby approve and adopt the accompanying MAP of said subdivision of said lot and do hereby grant to the public the use of an easement into the Alleys shown thereon for all public purposes especially to the City of Donna, a municipal corporation, as it is now within the boundaries of said City. There is reserved over and across the Streets & Alleys shown thereon easements for water lines, gas lines, telephone & telegraph lines, electric lines & other utilities. Such easements to be for the benefit of the City of Donna, and those who may at the time have franchise thereon.

IN TESTIMONY WHEREOF
Witness my hand this 5th day of August, A.D. 1947.


Claude H. Midgott
Claude H. Midgott

Approved and accepted by the Commissioners of the City of Donna at their regular meeting on this the 5th day of August, A.D. 1947

Clayton Woodburn
City Mayor

Burwood
City Secretary

Filed August 23, 1947 8:30 A.M.



738

FRONT

738

Filed for Record on the 30th day of January A. D. 1952, at 8:10 o'clock P. M.
 Duly Recorded this the 31st day of January A. D. 1952, at 4:46 o'clock P. M.
 Instrument No. 11622
 GEO. L. ANDERSON, County Clerk
 Hidalgo County, Texas
 By M. Waterstreet Deputy

A-103-WARRANTY DEED-With Vendor's Lien, Single, Wife's Separate and Joint Acknowledgment
 1626 MARTIN Stationery Co., Dallas, Texas

THE STATE OF TEXAS,)
 COUNTY OF HIDALGO,) Know All Men By These Presents:

That we, A. R. Triplett and wife, Frances W. Triplett,
 of the County of Hidalgo, State of Texas for and in consideration of
 the sum of Six thousand and no/100 (\$6000.00) _____
 DOLLARS,

to us pool and secured to be paid, by Jose Platon Ortega and Manuel Ortega, as follows:
 Three thousand and no/100 (\$3000.00) Dollars cash in hand paid, the receipt of which is hereby acknowledged and conferred; and the further sum of Three thousand and no/100 (\$3000.00) Dollars evid need one certain installment promissory Vendor's Lien note in the principal sum of \$3000.00, dated even date herewith, executed by the Grantees herein, payable to the order of the Grantor, A. R. Triplett, bearing interest from date at the rate of 6% per annum, interest payable annually commencing February 1, 1953, providing that all past due principal and interest shall bear interest from maturity at the rate of 10% per annum, both principal and interest payable at Mercedes, Texas, the principal of said note being payable in three installments of \$1000.00 each, due and payable as follows: \$1000.00 on or before February 1, 1953; \$1000.00 on or before February 1, 1954; and \$1000.00 on or before February 1, 1955, containing the usual and customary accelerated maturity, default and 10% attorney's fees clauses, reciting that it is given in part payment for the land hereby conveyed, and also reciting that it is further secured by a Deed of Trust to Fred E. Bennett, Trustee; and the further consideration of the assumption of and agreement to pay by the Grantees herein of all taxes and Flat Rate charges assessed against the property hereby conveyed for the year 1952,

have Granted, Sold and Conveyed, and by these presents do Grant, Sell and Convey unto the said
 Jose Platon Ortega and Manuel Ortega
 of the County of Hidalgo, State of Texas all that certain
 lot, tract, piece or parcel of land lying and being situated in the County of Hidalgo,
 State of Texas, and being more particularly described as follows, to-wit:

The surface only of the South one-half (1/2) of Farm Tract No. Twenty-two hundred ninety-three (2293) of the North Capisallo District Subdivision of the Llano Grande Grant, as per the map and plat thereof on file and of record in the office of the County Clerk of Hidalgo County, Texas, to which reference is now here made for greater certainty of description, containing 20 acres, more or less, none of the minerals, mineral rights or interest of any kind, in, upon or under said tract of land are included in this conveyance, but only the surface thereof as aforesaid.

This conveyance is made subject to the Oil, Gas and Mineral Lease now existing on the above described tract of land.

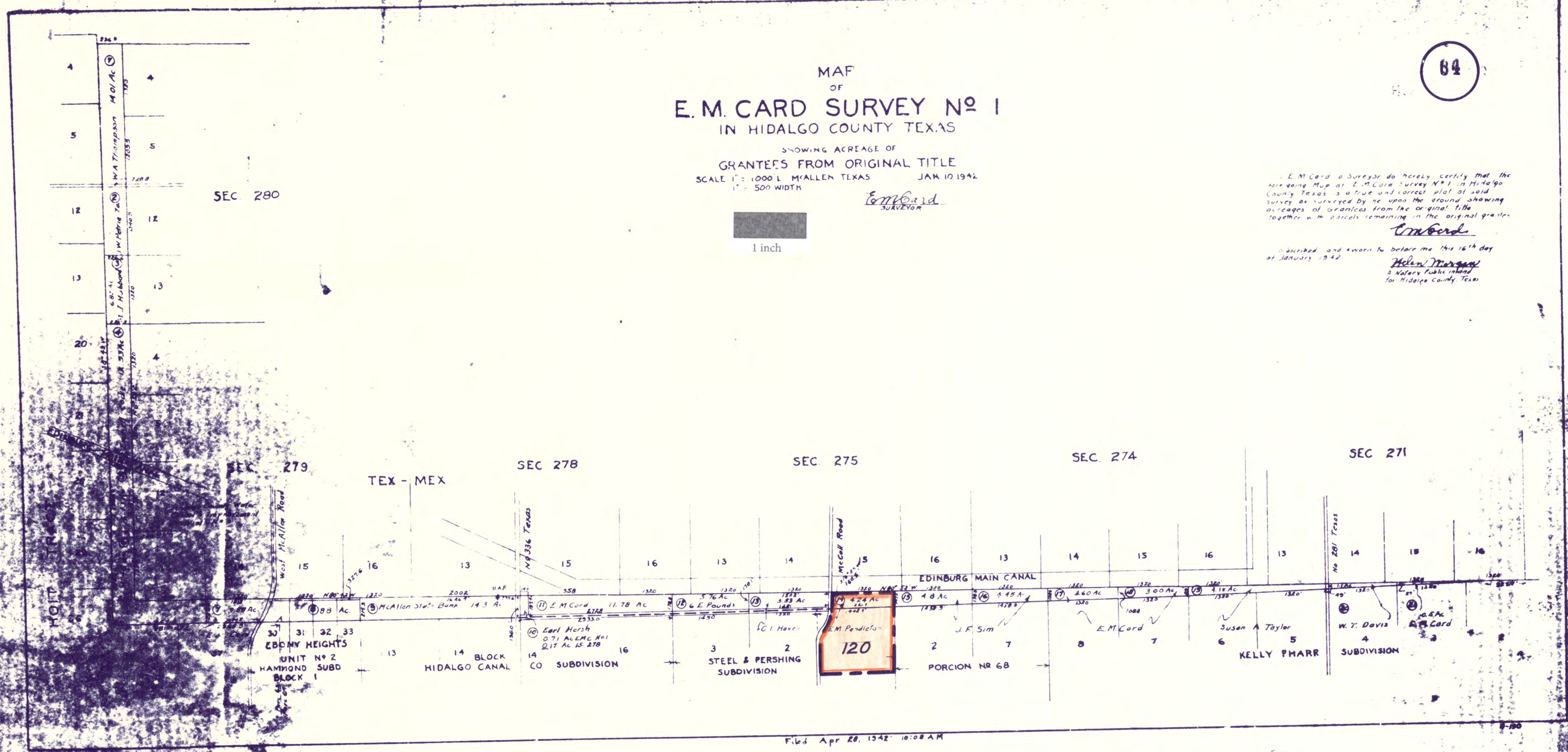
MAP OF E. M. CARD SURVEY NO 1 IN HIDALGO COUNTY TEXAS

SHOWING ACREAGE OF GRANTEES FROM ORIGINAL TITLE
SCALE 1" = 1000 L. M. ALLEN TEXAS JAN 10 1942
1" = 500 WIDTH


E. M. Card
SURVEYOR

1 inch

I, E. M. Card a Surveyor do hereby certify that the foregoing Map of E. M. Card Survey No 1 in Hidalgo County Texas is a true and correct plat of said survey as surveyed by me upon the ground showing acreages of grantees from the original title together with parcels remaining in the original grantee.
E. M. Card
Subscribed and sworn to before me this 16th day of January 1942
Helen M. ...
Notary Public in and for Hidalgo County Texas



Filed Apr 28, 1942 10:08 AM

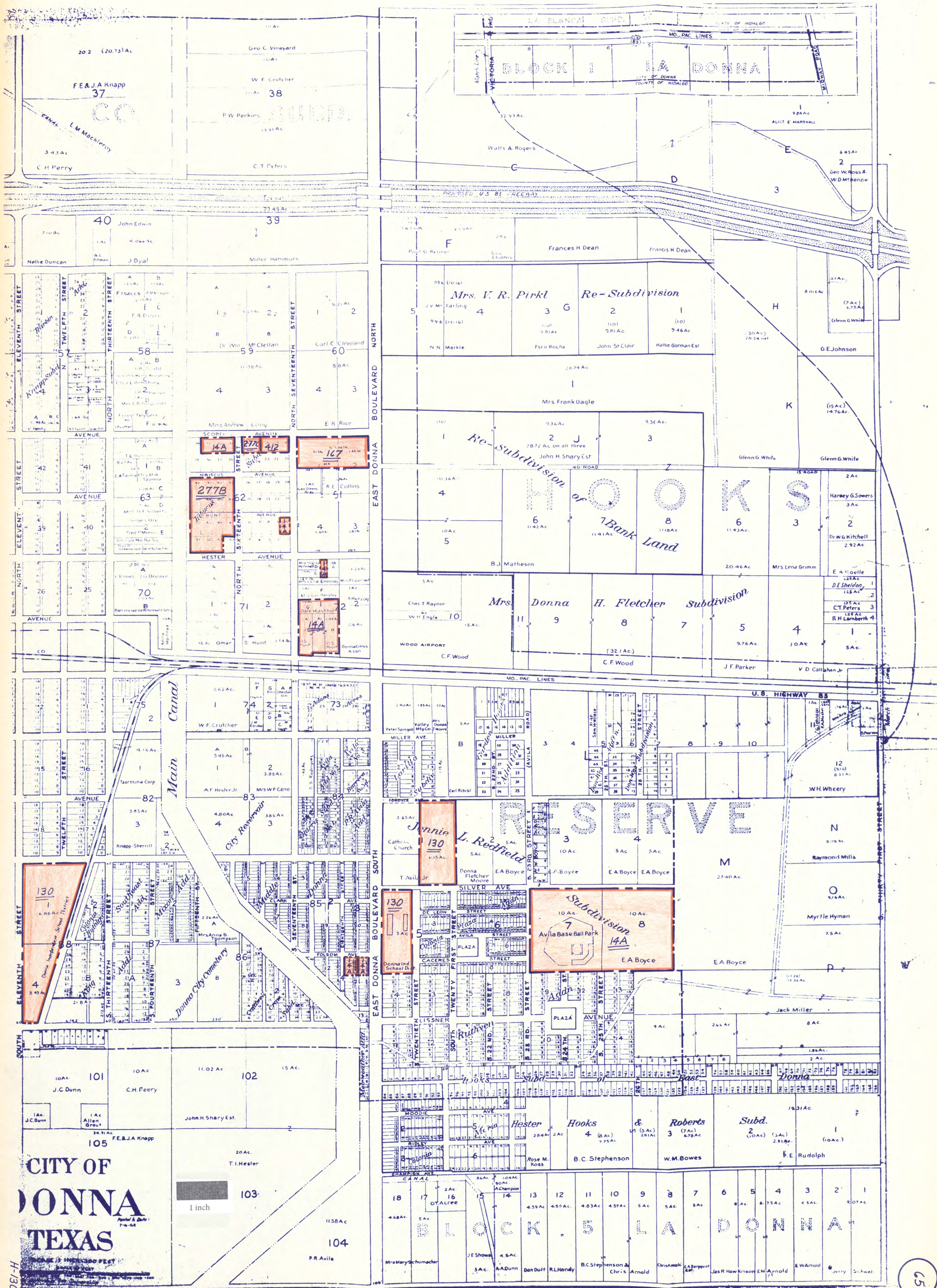


MAP OF ATHEL ANNEX
A SUBDIVISION of the North-west part of Lot 49 of Block 1 of the C. E. Hammond Subdivision, Porciones 61, 62, 63 and 64, Hidalgo County, Texas
Scale 1" = 100
I, M. B. Gore, Civil Engineer & Surveyor do hereby certify that the above Map of Athel Annex is true & correct as surveyed & staked by me upon the ground, for Jno. M. Rowland, Owner, on this the 15th day of January, A. D. 1945
M. B. Gore
Subscribed and Sworn to by M. B. Gore before me this 16th day of January, A. D. 1945
Wm. Frank B. ...
Notary Public in and for Hidalgo County, Texas


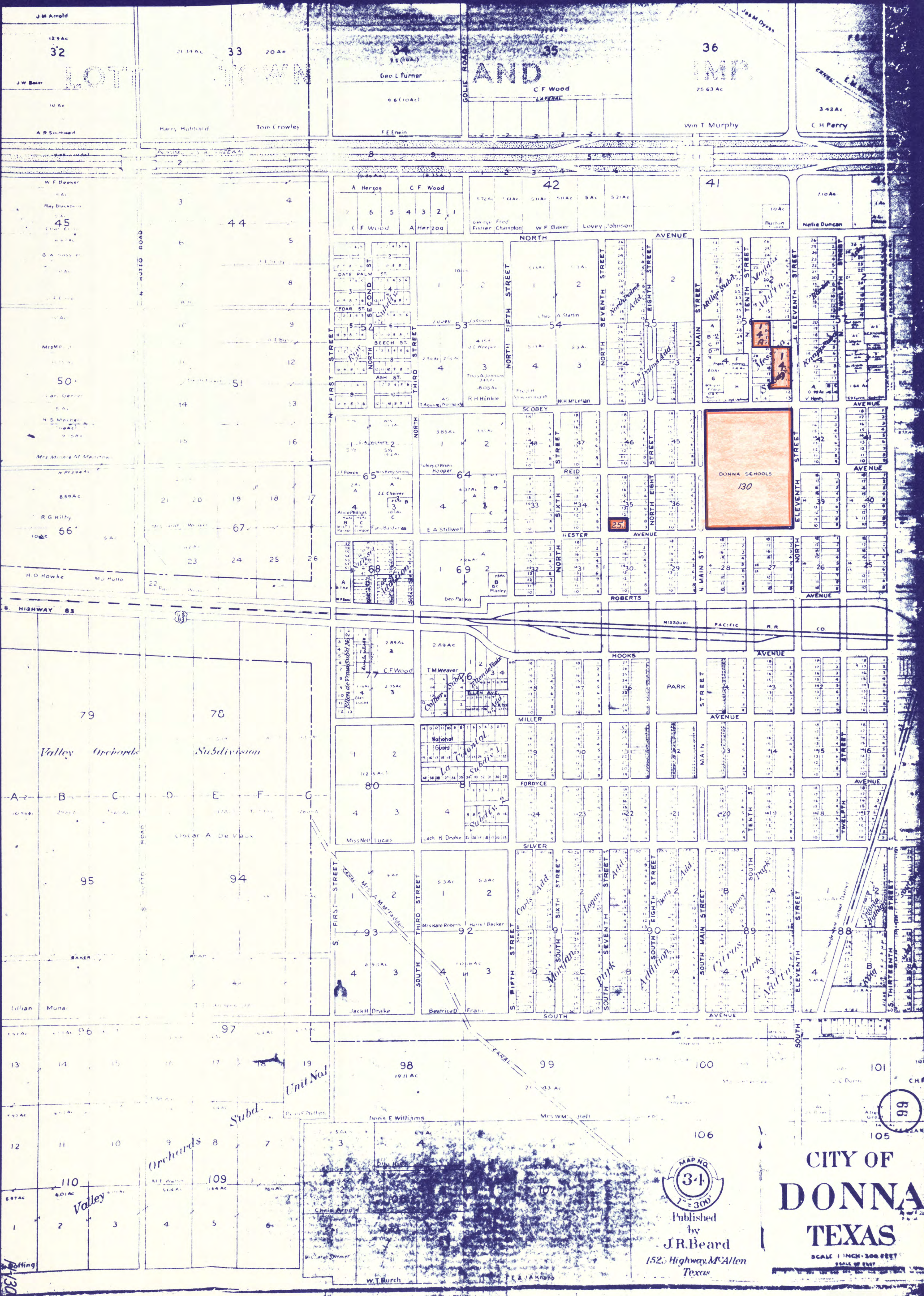
1 inch

Filed Mar 24 1945 9:00 AM





H-130B



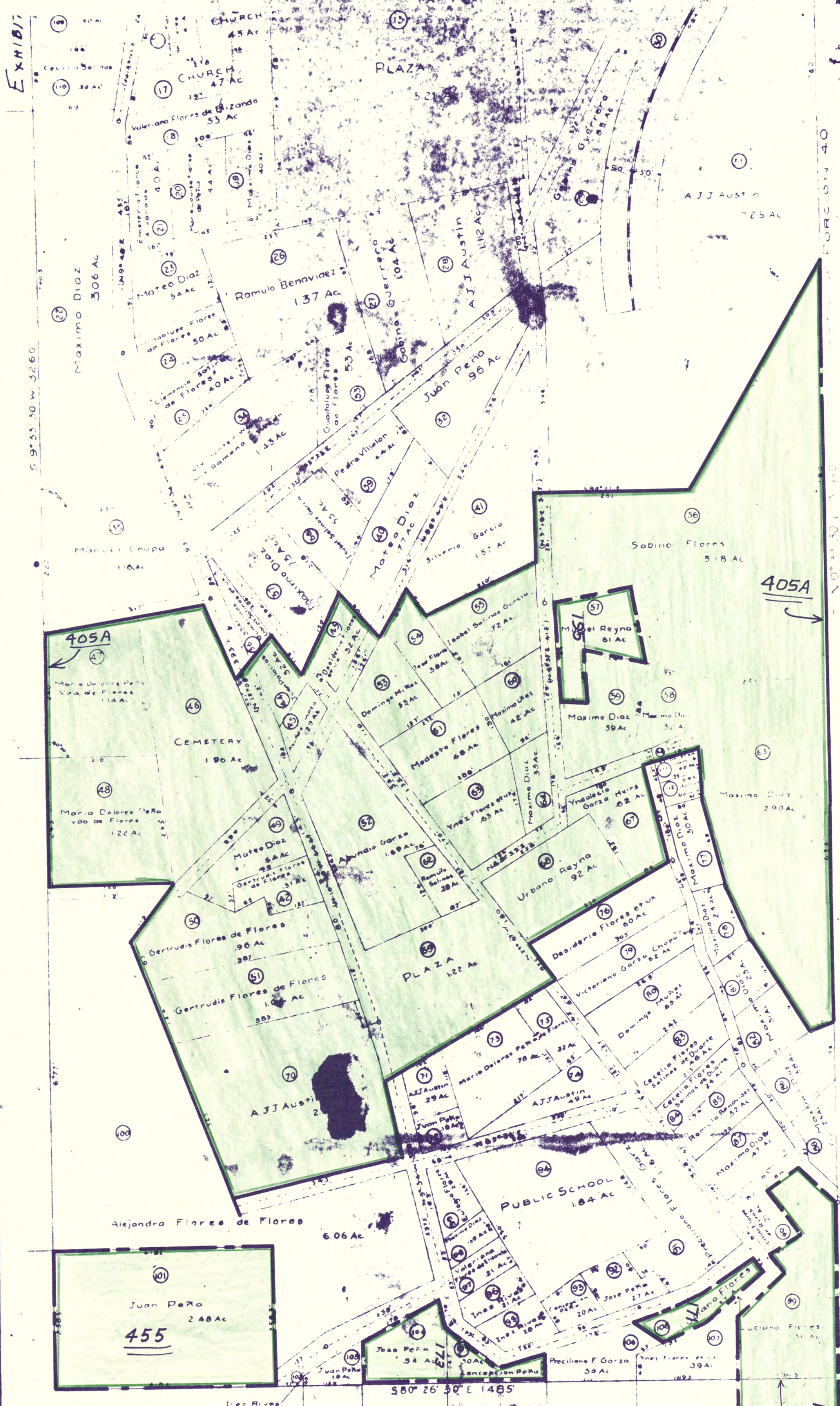
Published by
J.R. Beard
152 1/2 Highway, McAllen
Texas

CITY OF DONNA TEXAS

SCALE 1 INCH = 300 FEET
SCALE OF FEET

1 inch

MAP NO. 1000
JAN 17 1921
GEO. L. ANDREWS
COURT HOUSE, HOUSTON, TEXAS
Walter K. ...



NOTE:
Village Limits 1485' x 3260'
Contains 111.14 Acres
All Acreages computed to center line of Streets

I, E. M. Card, a Surveyor, do hereby certify that the foregoing map of the Village of Los Ebanos, situated in Parcion N° 40, Jurisdiction of Reynosa, Hidalgo and Starr Counties, is a true and correct plat of said Village as surveyed and plotted by me, as same exists on the ground.

Subscribed and sworn to before me in M. Allen, Texas this day of October 1922

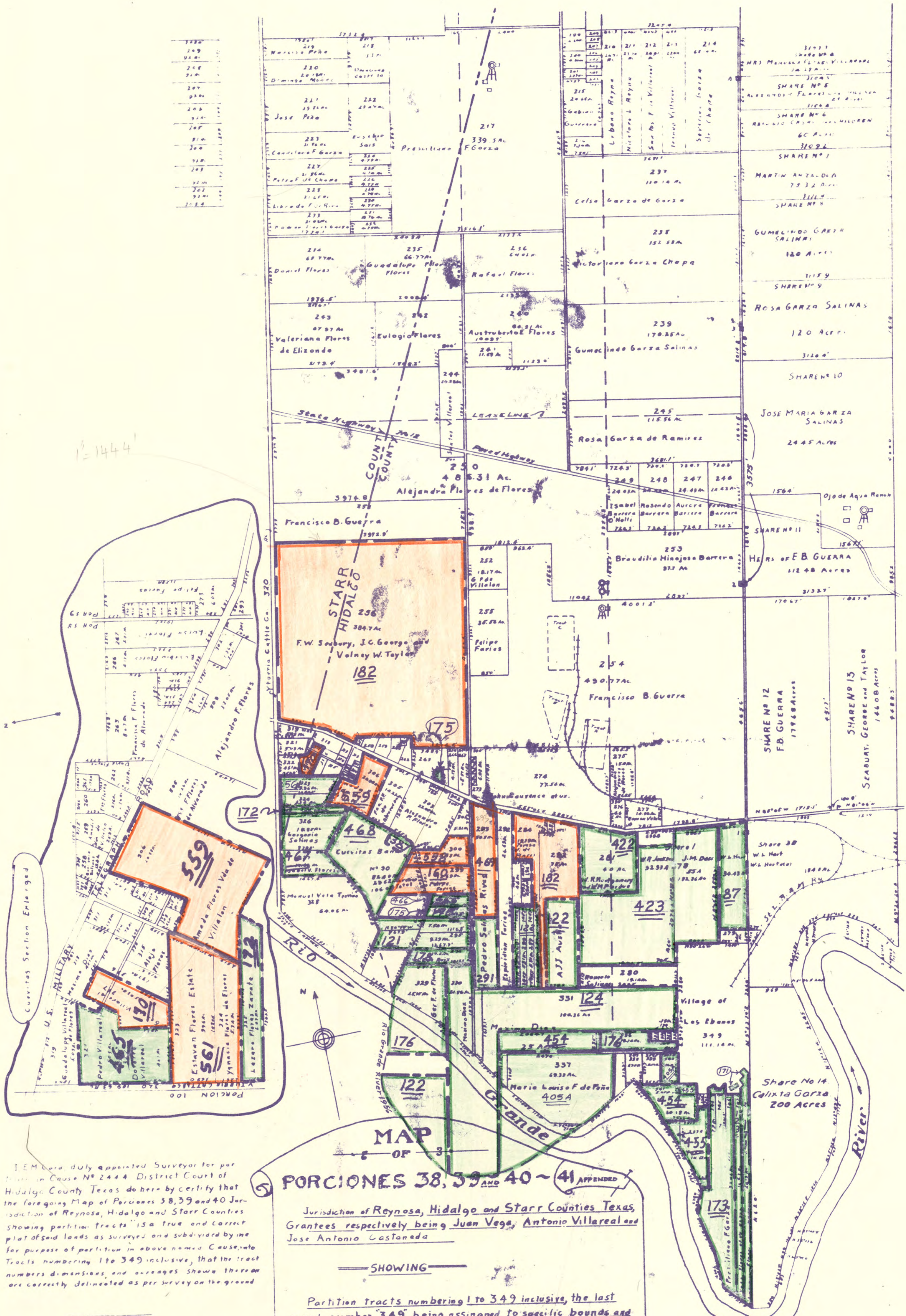
MAP OF VILLAGE OF LOS EBANOS

Situated in Parcion N° 40, Jurisdiction of Reynosa, Hidalgo and Starr Counties. SHOWING

SCALE 1 IN = 100 FT. M. ALLEN TEXAS. Surveyor

This portion Shown H-173.

H-171A



I, E.M. Carr, duly appointed Surveyor for partition in Cause No. 2444, District Court of Hidalgo County, Texas, do hereby certify that the foregoing Map of Portions 38, 39 and 40 Jurisdiction of Reynosa, Hidalgo and Starr Counties showing partition tracts 1 to 349 and correct plat of said lands as surveyed and subdivided by me for purpose of partition in above named Cause into Tracts numbering 1 to 349 inclusive, that the tract numbers, dimensions, and acreages shown thereon are correctly delineated as per survey on the ground.

Subscribed and Sworn to before me this _____ day of _____ 1922
 Notary Public in and for Hidalgo County, Texas

MAP OF
PORTIONES 38, 39 AND 40 - 41 APPENDED
 Jurisdiction of Reynosa, Hidalgo and Starr Counties Texas
 Grantees respectively being Juan Vega, Antonio Villareal and Jose Antonio Castaneda
 SHOWING
 Partition tracts numbering 1 to 349 inclusive, the last named number 349 being assigned to specific bounds and mapped, a plat of which, entitled VILLAGE OF LOS EBANOS, which is divided into 112 lots, is attached hereto and made a part hereof.
 CAUSE No. 2444
 Scale 1 in = 1000 Ft. Oct. 3, 1922
 For Copies address Card & Parks - ENGINEERS
 1111 - 1240

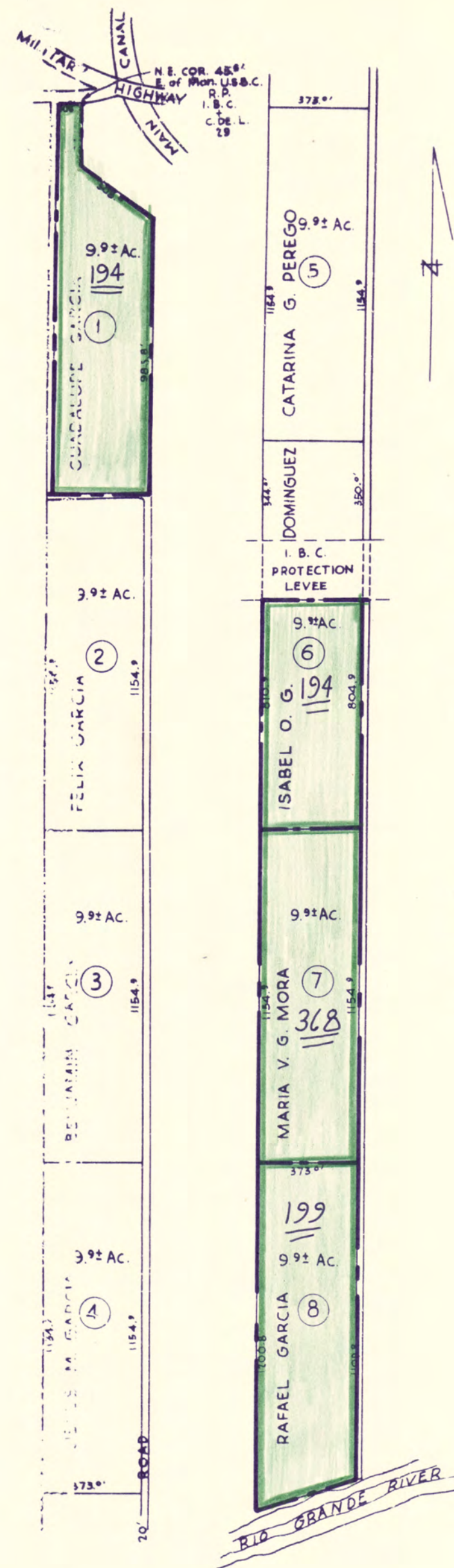
P = 1584' as computed from TWC Tract H-439 (23 Sec)

1 inch

STARR CO.

5521


FILED FOR RECORD THIS DAY
at 11:10 o'clock A.M.
JUNE 29, 1937
County Clerk Hidalgo County, Texas



MAP
OF THE
EVARISTA HINOJOSA DE GARCIA
ESTATE SUBDIVISION

BE'ING A RESUBDIVISION OF THE SOUTH 79.2 AC.
OF AN ORIGINAL 142.2 AC. TRACT OF LAND
KNOWN AND DESCRIBED AS PARTITION SHARE
NO. 5 IN A CERTAIN PARTITION DEED EXECUTED
BY THE AMERICAN RIO GRANDE LAND AND IRRIGATION
CO. AND OTHERS, DATED AUGUST 8, 1907 AND RECORD-
ED IN VOL. "X" PP. 183 - 204 OF THE DEED RECORDS
OF HIDALGO COUNTY, TEXAS.

SCALE - 1, IN. = 300, FT.



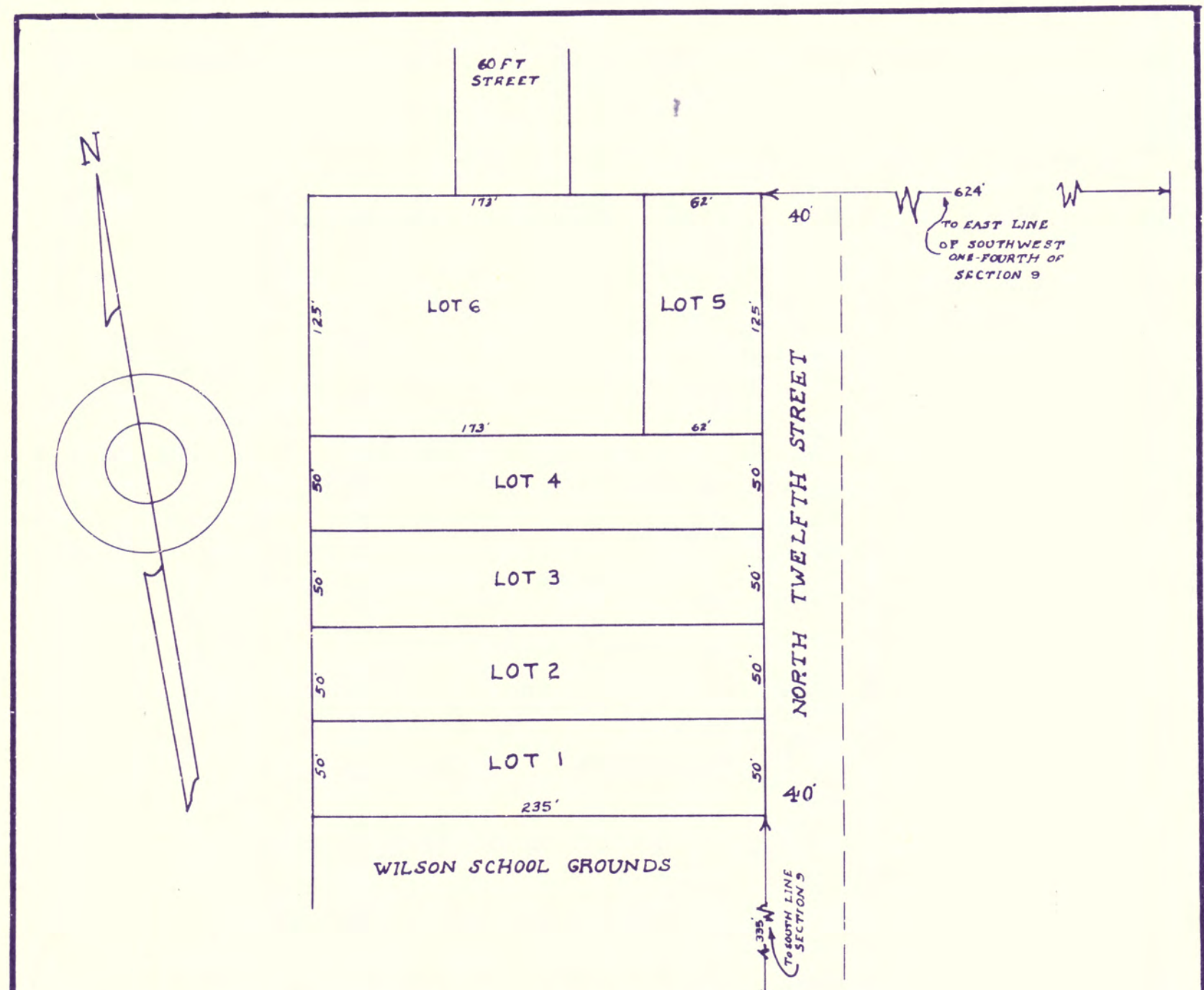
STATE OF TEXAS
COUNTY OF HIDALGO

I, A. E. BEIL SURVEYOR DO HEREBY CERTIFY THAT THIS MAP IS A TRUE
AND CORRECT MAP AS SURVEYED MAPPED AND PLATTED BY ME DURING THE
MONTH OF APRIL, 1937.

SWORN AND SUBSCRIBED TO BEFORE ME THIS THE 21st DAY OF JUNE, 1937.

A. E. Beil
NOTARY PUBLIC IN AND FOR HIDALGO COUNTY TEXAS (SEAL)

Recorded at Page 14, Vol. 7 at 2 PM JUNE 30th, 1937



VANRAMSHORST SUBDIVISION
BRING
1.75 ACRE TRACT OF LAND
OUT OF THE
SOUTHWEST ONE-FOURTH OF SECTION 9
OUT OF
HIDALGO CANAL COMPANY'S SUBDIVISION
OF
PORCIONES 64, 65 & 66
HIDALGO COUNTY TEXAS
SCALE 1 INCH = 50.0 FEET.

STATE OF TEXAS
COUNTY OF HIDALGO

I, E. C. Dark, a Surveyor do
hereby certify that, this the above
Map or Plat is a true and correct
representation of the survey made on
the ground by me

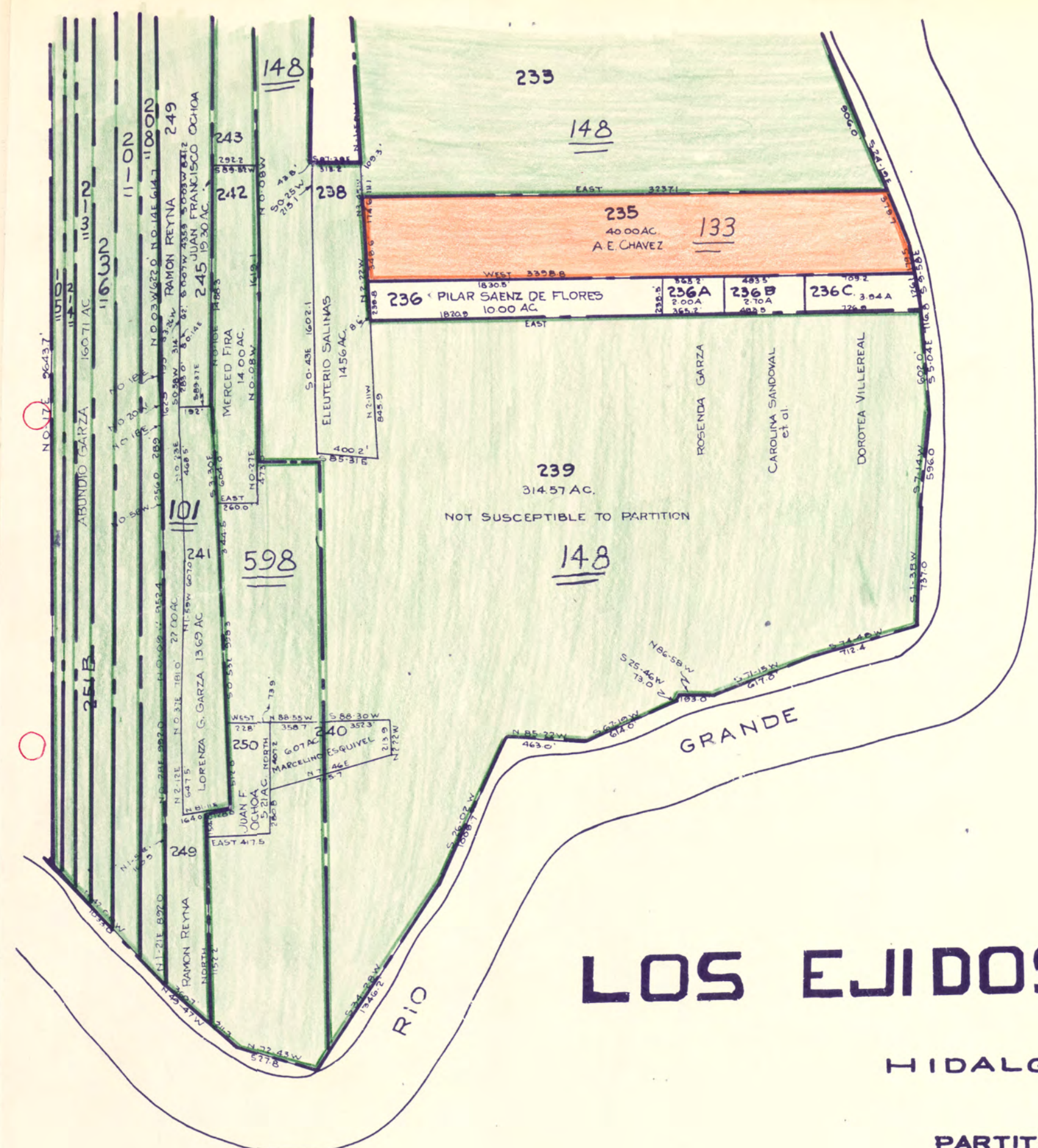
STATE OF TEXAS
COUNTY OF HIDALGO

Subscribed and Sworn
to this the 7th day of July 1937. A.D.

E. C. Dark SURVEYOR
A. J. Hollenbeck NOTARY PUBLIC IN & FOR HIDALGO COUNTY TEXAS (SEAL)

10615 Filed for Record 9:00 AM, Dec. 3, 1937 Recorded 11:00 AM, Dec. 21, 1937 Vol 7, Page 14

714




MAP OF LOS EJIDOS DE REYNOSA VIEJO HIDALGO COUNTY TEXAS.

PARTITION CAUSE NO 5000

SHOWING LOTS NO 1 TO 392 INCLUSIVE

SCALE 1" = 500'

M'ALLEN TEXAS JANUARY 24, 1935



H. O. Griffin
SURVEYOR

STATE OF TEXAS
COUNTY OF HIDALGO
I, H. O. GRIFFIN, A SURVEYOR DULY APPOINTED BY THE 33RD DISTRICT COURT OF HIDALGO COUNTY, TEXAS, FOR THE PARTITION OF CAUSE NO. 5000, DO HEREBY CERTIFY THAT THE FOREGOING MAP OF THE LOS EJIDOS DE REYNOSA VIEJO HIDALGO COUNTY, TEXAS, IS A TRUE AND CORRECT PLAT OF SAID GRANT "LOS EJIDOS DE REYNOSA VIEJO" AS SURVEYED AND SUBDIVIDED BY ME FOR THE PARTITION IN ABOVE NAMED CAUSE INTO TRACTS NUMBERING 1 TO 392 INCLUSIVE, THAT THE TRACT NUMBERS, DIMENSIONS AND ACRES ARE CORRECTLY DELINEATED AS PER SURVEY ON GROUND.

STATE OF TEXAS
COUNTY OF HIDALGO
SUBSCRIBED AND SWORN TO BEFORE ME THIS 23RD DAY OF JANUARY 1935
B. N. Cook
NOTARY PUBLIC
IN AND FOR HIDALGO COUNTY, TEXAS.

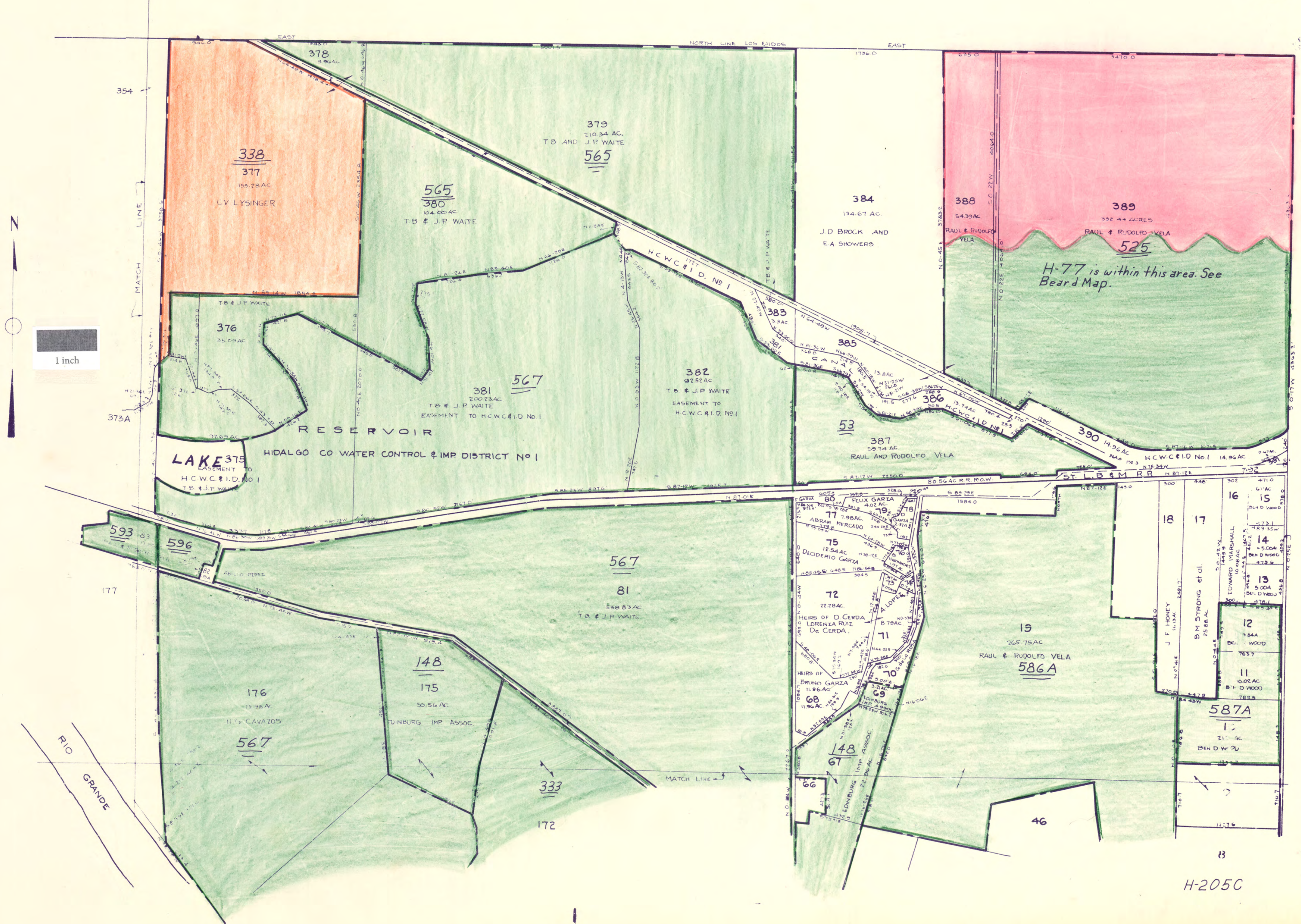
NOTE:
FOR FURTHER REFERENCE AS TO METES AND BOUNDS OF THIS SURVEY MAY BE FOUND FILED UNDER THE PARTITION OF CAUSE NO 5000, IN 408, PP 8-143 DEED RECORD OF HIDALGO COUNTY, TEXAS.
DASHED LINE INDICATES ROAD, LANES OR STREETS

THE STATE OF TEXAS
COUNTY OF HIDALGO
I, J. L. STONE, CLERK, COUNTY COURT, HIDALGO COUNTY, TEXAS, do hereby certify that the above and foregoing instrument, with its certificates of authentication was filed for record in my office the 20th day of November, A.D. 1935, at 2:00 o'clock P.M. and duly recorded the 20th day of November, A.D. 1935, at 2:30 o'clock P.M. in Vol. 7, Pages 5 & 7, and 8, of the Map Records of Hidalgo County, Texas.
To certify which, Witness my hand and the seal of said Court at office in Edinburg, This 20th day of November, A.D. 1935.

J. L. Stone
Clerk County Court
Hidalgo County, Texas
By *L. C. Rowland*
Deputy

OWNERSHIP OF SMALL TRACTS					
TRACT	ACRES	ALLOTTED TO	TRACT	ACRES	ALLOTTED TO
236	2.00	ROFIRIA TREVIÑO DE ESQUIVEL	245	2.21	CORNELIO OCHOA et al.
237	3.00	ESTEFANA SALINAS DE MARTINEZ	25	0.87	SIMON LONGORIA
237A	1.82	MAXIMIANO MARTINEZ	26	0.41	GUADALUPE BOTELLO
300	1.00	CARLOS MORA	27	0.86	CAMILO GARZA
304	1.00	ESTEVAN DE LA ROSA	30	2.50	DONACIANO LONGORIA (Heirs of)
305	0.83	HERMINIA TREVIÑO	31	.87	HIGINIO LONGORIA
306	1.03	TOMAS TREVIÑO	35	1.29	HERMINIO LONGORIA
308	0.82	ROMULO BALDEARENA	35	0.76	AUGUSTIN LONGORIA et al.
309	0.93	BALENTIN SANCHES	36	0.16	ANTONIA GARCIA
350	1.29	SEVERA ZAMORA DE ZAMORA	49	2.00	OTILIA VILLAREAL De LUNA
358	0.86	Assignees of JUAN OLIVAREZ GONZALES, FRANCISCO ZAMORA (Heirs of)	49A	2.80	PROCOPIA VILLAREAL De LUNA
341A	1.00	JORGE VILLAREAL	51	0.53	MERCULANO ESPINOSA
343	1.02	ANICETA VDA. De MUNGUIA	61	1.38	NATIVIDAD QUINTANILLA (Heirs of)
344	1.15	SILVESTRE VILLAREAL	84	0.73	CEMETARY
346	0.60	H.C.V.C. # 1 DIST. NO. 1	85	1.29	H.C.V.C. # 1 DIST. No. 1
347	1.08	PABLO VELA	86	1.38	SINFORIANA CHAPA De LONGORIA
348	1.20	GERVACIO # TEODORA ROSA De VILLAREAL	87	0.48	BLAS MARIA LOYA
350	1.04	JOSÉ RAMIREZ	88	0.66	FRANCISCO ZAMORA
350A	0.12	OCTAVIANO MORALES	89	0.47	ALONZO ZAMORA
353	0.59	MAXIMO RAMIREZ	90	0.41	MISSIONARY SOC. OF OBLATE FATHERS
356	1.37	AUGUSTIN ZAMORA	91	0.64	JUAN M. MARTINEZ
358	2.24	ALEJANDRINO ZAMORA	92	0.56	ANGELA M. GARZA (Heirs of)
359	0.80	FEDERICO OCHOA et al.	93	0.44	GUADALUPE LONGORIA
360	0.74	DOMINGO OCHOA	94	0.32	FEDERICO BARRERA
361	0.71	GREGORIA ZAMORA	95	0.27	CARLOS GARZA
363	0.22	ALBINO PEREZ	96	0.37	PRECILIANO GARZA (Heirs of)
364	0.92	ROMULA GARZA De ZAMORA Heirs of	97	0.95	ROMULO MARTINEZ
365	0.87	TEODOCIO CARDENAS	98	1.02	ROSALIO YANEZ (Assignee of GREGORIO ZAMORA (PABLO CHAPA
366	0.95	RAUL # RUDOLFO VELA	99	1.15	GREGORIO ZAMORA (PABLO CHAPA
367	0.40	ANA # MARIA ROSALES	107	1.14	EMELIO VILLAREAL et al.
368	0.30	TRINIDAD MERCADO	111	0.84	ADELAI DA DOMINGUEZ et al.
369	0.39	ALONZO GARZA	113	2.04	TERESA GUAJARDO et al.
370	0.74	MARIANA GARZA VDA De ZAMORA	114	0.59	ANTONIO SANDOVAL
371	0.46	BENIGNO NOYOLA	115	0.28	YSIDRA VILLAREAL De VAZQUEZ
372	0.34	DOMINGO MARTINEZ	116	0.35	COSME De LEON
374	0.53	PEDRO GARZA MUNGUIA	117	0.32	YGNACIO RODRIGUEZ
391	0.67	RAUL # RUDOLFO VELA	123	0.73	EMELIO VILLAREAL et al.
206A	1.50	JUAN LUNA	125	2.89	TERESA GUAJARDO et al.
			136	2.00	JUAN LONGORIA
			136A	2.69	JOSE MARIA LONGORIA et al.
			137	2.00	CIRILO DE LUNA
			138	1.07	CRISPIN V. CANTU
			147	2.50	CONCEPCION PEREZ De GARZA
			147B	2.50	CRISOFORO VELA (Heirs of)
			147C	2.00	AMADO VELA
			147D	3.00	GREGORIA S. GARZA,
			156	2.86	TEODORA De LA ROSA,
			157	2.87	SUNSHINE J. EPPERSON
			159	2.66	CLEMENCIA CERDA De FLORES (Heirs of)
			159	0.84	DESIDERIO NOYOLA
			160	0.75	GREGORIA GARZA
			161	0.29	NATIVIDAD QUINTANILLA (Heirs of)
			179	1.70	SINFORIANA CHAPA De LONGORIA
			181	1.76	DOMINGO GARZA Assignee of LIBERATA ZAMORA VDA De (MANUEL OCHOA,
			182	0.53	GASPAR CHAPA (Assignee of
			183	0.46	GUADALUPE A GARZA # ALONSO RIOS,
			189	0.39	RAUL # RUDOLFO VELA
			189	0.39	CAMILO PEREZ
			190	0.25	PABLO ZAMORA
			191	0.44	PETRA ZAMORA VDA De CUCELLAR
			192	0.71	ANASTACIO REYNA
			193	0.88	N. G. CAVAZOS
			194	1.64	N. G. CAVAZOS
			195	0.57	H.C.V.C. # 1 DIST. NO. 1
			196	0.61	RUFINO RIOS
			197	0.65	TEODULA MUNGUIA (Heirs of)
			198	1.43	MANUEL OCHOA De JAVAREZ
			202	0.85	MARIANA GARZA De ZAMORA
			203	0.67	RAUL # RUDOLFO VELA
			204	0.57	H.C.V.C. # 1 DIST. NO. 1
			205	1.16	CLEMENCIA GARZA
			206	0.62	VITERBO FLORES
			207	0.57	H.C.V.C. # 1 DIST. NO. 1,
			211C	2.00	ESTEVAN MCDOIN,
			212	0.91	JULIETA GARZA et al.
			218	0.50	REFUGIA C. PEREZ
			218A	1.00	TEODOCIO CARDENAS
			251A	1.00	VINCENTE GARZA
			252	1.03	CARLOS MORA
			253	1.00	TIBURCIA VILLAREAL De MORA (Heirs of)
			254	1.23	JUANITA GUTIERREZ (Assignee of
			255	1.00	OCTAVIANO MORALES (EUSTERIO SALINAS
			256	0.36	JULIANA TREVIÑO
			257	0.24	CLATILDA FARIAS
			258	0.31	TOMAS REYNA
			259	0.56	EMERITO MORA Assignee of
			260	0.50	MARLARIO ORTIZ
			261	1.39	VICTORIA (GRANDE) SALINAS De GARZA,
			263	2.18	FELICIS MONTES De SILVAS
			268	0.68	LUIS GARZA TREVIÑO
			269	1.21	RAMON G. TREVIÑO
			270	0.87	SANTO GONZALES
			277	1.00	SALVADOR MORA Assignee of
			278	0.51	EMETERIO SALINAS
			279	1.11	SIMONA ZAMORA De TREVIÑO
			280	1.26	DEMETRIO SILVAS
			281	1.81	JOSE ANGEL GONZALEZ
			282	0.91	PILAR SANCHEZ De FLORES
			283	1.06	ANDRES SILVAS et al.
			284	0.85	FRANCISCO GARZA
			285	0.46	LORENZA G GARZA
			286	0.23	ENCARNACION GARCIA
			291	0.64	MARCELINO ESQUIVEL
			292	1.10	PABLO RIOS
			293	0.58	NIEVES GARCIA
			294	0.93	LOLA G LEO
			295	1.00	GERONIMO MARTINEZ

75



6080

EIGHTH STREET

INDIANA AVENUE WASHINGTON AVENUE

TENTH STREET

MAP OF
R'E-SUBDIVISION OF ACRE BLOCK 133-CITY OF
MERCEDES HIDALGO COUNTY TEXAS

SCALE 1" = 100'

1 inch

STATE OF TEXAS
COUNTY OF HIDALGO

I, ART BEIL SURVEYOR CERTIFY THAT THE ABOVE MAP IS A TRUE REPRESENTATION OF THE SURVEY MADE BY ME ON THE GROUND

SUBSCRIBED AND SWORN TO BEFORE ME THIS 22 DAY OF MARCH 1954

NOTARY PUBLIC IN AND FOR HIDALGO COUNTY TEXAS

STATE OF TEXAS
COUNTY OF HIDALGO

THIS IS TO CERTIFY THAT I, MRS H E WILCOX, THE WIDOW OF H E WILCOX DECEASED OWNER OF ACRE BLOCK NO. 133 OF THE ORIGINAL TOWNSITE OF THE CITY OF MERCEDES HIDALGO COUNTY TEXAS HEREINAFTER KNOWN AS A RE-SUBDIVISION OF ACRE BLOCK 133 OF THE ORIGINAL TOWNSITE OF THE CITY OF MERCEDES HIDALGO COUNTY TEXAS AS SHOWN BY THIS PLAT HAVE CAUSED THE SAME TO BE SURVEYED AND PLATTED AND I DO HEREBY DEDICATE TO THE PUBLIC FOR PUBLIC USE FOREVER ALL THE STREETS LANES AND ALLEYS AS SHOWN ON THIS PLAT

WITNESS MY HAND THIS 25th DAY OF March 1954

Mrs H E Wilcox
MRS H E WILCOX

STATE OF TEXAS
COUNTY OF HIDALGO

BEFORE ME THE UNDERSIGNED A NOTARY PUBLIC IN AND FOR SAID COUNTY AND STATE ON THIS DAY PERSONALLY APPEARED MRS. H E WILCOX, A WIDOW KNOWN TO ME TO BE THE PERSON WHOSE NAME IS SUBSCRIBED TO THE FOREGOING INSTRUMENT AND ACKNOWLEDGED TO ME THAT SHE EXECUTED THE SAME FOR THE PURPOSES AND CONSIDERATION THEREIN EXPRESSED.

GIVEN UNDER MY HAND AND SEAL OF OFFICE THIS THE 25th DAY OF March A.D. 1954

Notary Public in and for Hidalgo Co. Texas

STATE OF TEXAS
COUNTY OF HIDALGO

THIS IS TO CERTIFY THAT THE ABOVE PLAT WAS IN ALL THINGS APPROVED BY THE CITY COMMISSION OF THE CITY OF MERCEDES TEXAS AND A COPY THEREOF FILED WITH SAID CITY COMMISSION ON THE 22 DAY OF MARCH 1954.

WITNESS MY HAND THIS THE 22 DAY OF MARCH A.D. 1954

ATTEST
Mayor, City of Mercedes, Texas

SECRETARY CITY OF MERCEDES TEXAS

APPROVED BY THE COMMISSIONERS COURT OF HIDALGO COUNTY TEXAS ON THIS THE ___ DAY OF ___ A.D. 1954

COUNTY JUDGE

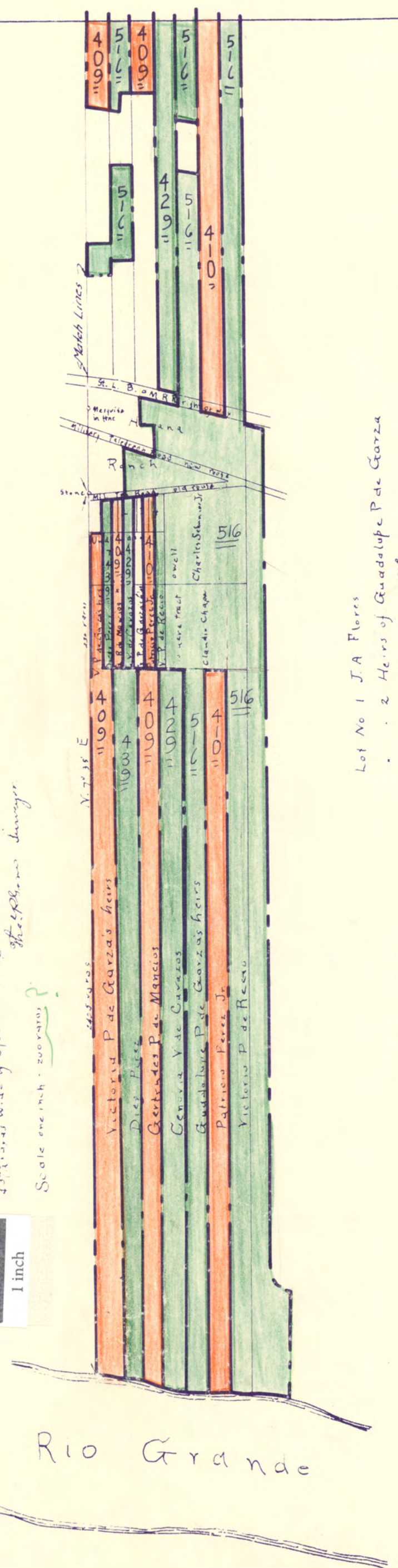
APPROVED BY THE COUNTY ENGINEER OF HIDALGO COUNTY TEXAS ON THIS THE 30th DAY OF March A.D. 1954

COUNTY ENGINEER

FILED FOR RECORD AT ___ O'CLOCK ___ M ON THE ___ DAY OF ___ A.D. 1954 AND DULY RECORDED IN PLAT BOOK NO. ___ PAGE ___ AT ___ O'CLOCK ___ M ON THE ___ DAY OF ___ A.D. 1954

COUNTY CLERK, HIDALGO COUNTY TEXAS

Part of the land in Block 133 as shown by the map of Block 133. The large divisions are each 4000 sq. ft. in width from the Rio Grande up to the street line. These on the west of that tract are each 4000 sq. ft. wide up to the street line on the west side of the street. The large divisions are each 4000 sq. ft. in width from the Rio Grande up to the street line. These on the west of that tract are each 4000 sq. ft. wide up to the street line on the west side of the street. The large divisions are each 4000 sq. ft. in width from the Rio Grande up to the street line. These on the west of that tract are each 4000 sq. ft. wide up to the street line on the west side of the street.



- Lot No 1 J A Flores
 2 Heirs of Guadalupe P de Gorza
 3 Celedonio Chapa
 4 Heirs of Rafael Romero

State of Texas, Hidalgo County
 I, Notary Public, certify that the above plat was approved by the City Commission of Mercedes, Texas, on the 22 day of March, 1954, and a copy thereof filed with said City Commission on the 22 day of March, 1954.

Recorded in Book 5, Page 22-23 this 3 day of August 1910

Notary Public



Filed for Record in Book 5, Page 22-23, March 3, 1954

Notary Public

MAP

OF

THE TOWN OF HIDALGO SITUATED IN HIDALGO COUNTY TEXAS

1 inch

SCALE 1 INCH = 300 FEET
Incorporated by election held for such purpose on
April 23, 1927
Order of County Judge declaring result of election
made April 27, 1927

THE STATE OF TEXAS
COUNTY OF HIDALGO
I, M. B. Gore, Civil Engineer and Surveyor do hereby
certify that the attached map is a true and correct map
of the Town of Hidalgo situated in Hidalgo County Texas, as
the same was actually surveyed by me on the ground and
mapped and plat-tered by me during the month of March 1927,
that it truly and correctly delineates all lots, blocks, streets,
grasses, alleys and drainage tracts within the limits of said
Town of Hidalgo, to wit: the limits of said Town of Hidalgo,
Comprise 311 1/2 Acres
IN WITNESS WHEREOF I have hereunto set my hand
at Pharr, Texas on this 12th day of March A. D. 1927.

M. B. Gore Engr.

THE STATE OF TEXAS
COUNTY OF HIDALGO
Before me this undersigned authority on this day
personally appeared M. B. Gore, known to me to be the person
whose name is subscribed to the foregoing certificate and
acknowledged to me that he executed the same for the purposes
and consideration therein expressed and who further upon
oath stated that said certificate truly and correctly states
the facts.

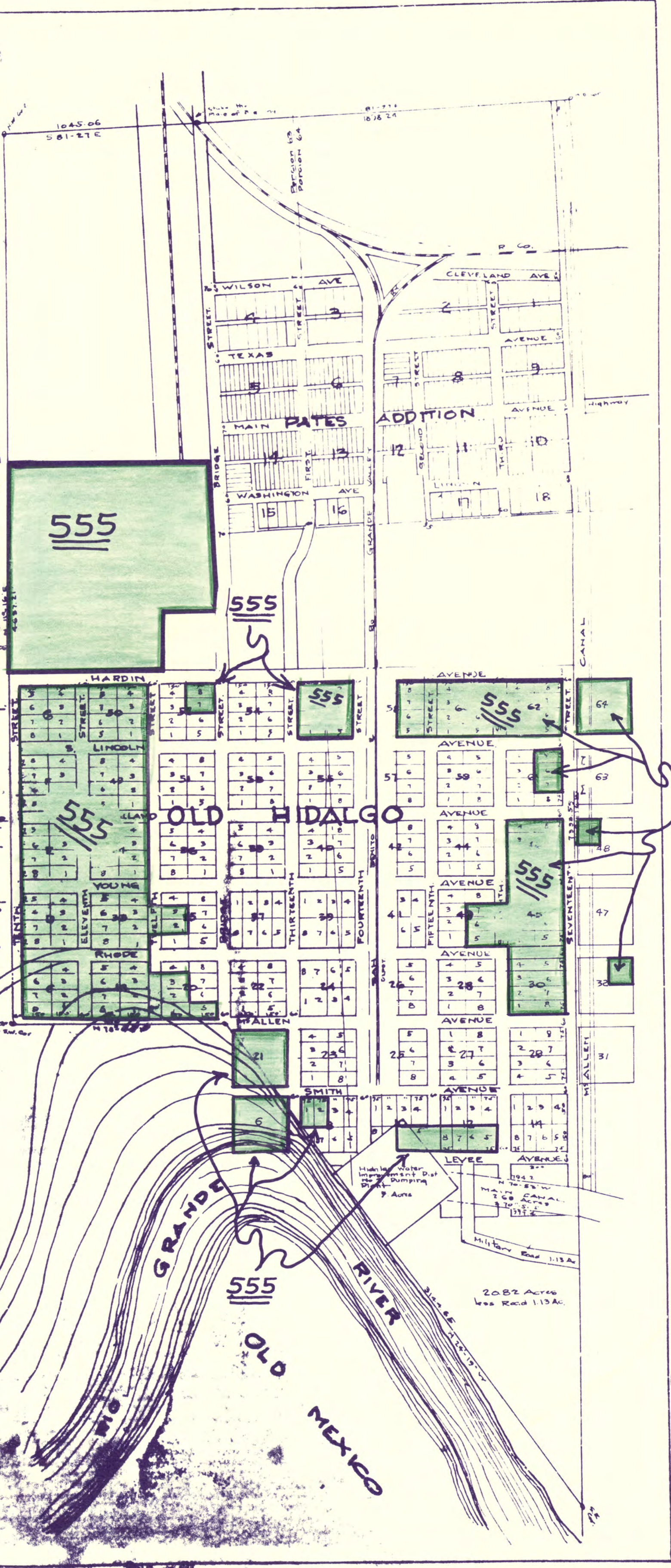
Given under my hand and seal of office the 12th
day of March A. D. 1927.

L. G. Paek
Notary Public in Aid for Hidalgo Co. Texas

THE STATE OF TEXAS
COUNTY OF HIDALGO
I, Cam E. Hill, County Clerk of said County do hereby
certify that the attached Map certified to by M. B. Gore Civil
Engineer and Surveyor on the 12th day of March 1927 was
filed for record in my office this 27th day of May 1927 at 9:15
O'clock A.M. and duly recorded on the 6th day of May 1927 at 11:00
O'clock P.M. in the map records of said County in Volume 4
Page 33. Witness my hand and official seal in my office at
Edinburg Texas, on this 27th day of May 1927.

Cam E. Hill
County Clerk of Hidalgo County, Texas
Ed. Rupp
Deputy.

Filed for Record this Day
May 3, 1927
At 9:15 O'clock A.M.
Cam E. Hill
Clk. County Court, Hidalgo County, Tex.
By Ed. Rupp
Deputy.



4
3
3

81

H-555

FILED for record this 21st day of December 1917 at 8:10 o'clock P.M. A. C. Johnson, County Clerk, Hidalgo County, Texas.

Subdivision of part of Narciso Cavazos Porcion No 71 and part of Jose Maria Balli Porcion No 72 Hidalgo Co., Texas. Surveyed by me in September 1914. 9 June 65. Scale 1" = 1000'


1 inch

Lot No. 32	
01-11 N 71° 41' E 183.5	183.5
12-13 S 71° 41' E 323.0	323.0
14-15 N 71° 41' E 110.0	110.0
16-17 S 71° 41' E 84.0	84.0
18-19 S 81° 48' E 110.0	110.0
20-21 N 71° 41' E 210.0	210.0
22-23 N 68° 48' E 100.0	100.0
24-25 N 8° 15' E 183.5	183.5

Lot No. 31	
01-10 S 81° 15' W 1350.0	1350.0
11-12 N 68° 48' E 225.0	225.0
13-14 S 10° 24' W 200.0	200.0
15-16 N 68° 48' E 268.0	268.0
17-18 S 8° 15' W 68.0	68.0
19-20 N 68° 48' E 147.0	147.0
21-22 N 8° 15' W 277.0	277.0
23-24 N 68° 48' E 427.0	427.0
25-26 N 68° 48' E 243.0	243.0
27-28 N 68° 48' E 243.0	243.0
29-30 N 68° 48' E 135.0	135.0
31-32 N 68° 48' E 135.0	135.0

Lot No. 30	
20-21 S 81° 15' W 1350.0	1350.0
22-23 N 68° 48' E 225.0	225.0
24-25 S 10° 24' W 200.0	200.0
26-27 N 68° 48' E 268.0	268.0
28-29 S 8° 15' W 68.0	68.0
30-31 N 68° 48' E 147.0	147.0
32-33 N 8° 15' W 277.0	277.0
34-35 N 68° 48' E 427.0	427.0
36-37 N 68° 48' E 243.0	243.0
38-39 N 68° 48' E 243.0	243.0
40-41 N 68° 48' E 135.0	135.0
42-43 N 68° 48' E 135.0	135.0

Lot No. 29	
26-27 S 81° 15' W 1350.0	1350.0
28-29 S 81° 15' W 1350.0	1350.0
30-31 S 81° 15' W 1350.0	1350.0
32-33 S 81° 15' W 1350.0	1350.0
34-35 S 81° 15' W 1350.0	1350.0
36-37 S 81° 15' W 1350.0	1350.0
38-39 S 81° 15' W 1350.0	1350.0
40-41 S 81° 15' W 1350.0	1350.0
42-43 S 81° 15' W 1350.0	1350.0



Lot No.	Area	Dimensions
1	57.55 Ac	183.5 x 311.0
2	44.33 Ac	183.5 x 241.5
3	44.33 Ac	183.5 x 241.5
4	46.32 Ac	183.5 x 250.0
5	40.0 Ac	183.5 x 218.0
6	40.0 Ac	183.5 x 218.0
7	40.0 Ac	183.5 x 218.0
8	44.33 Ac	183.5 x 241.5
9	40.0 Ac	183.5 x 218.0
10	40.0 Ac	183.5 x 218.0
11	40.0 Ac	183.5 x 218.0
12	40.0 Ac	183.5 x 218.0
13	40.0 Ac	183.5 x 218.0
14	40.0 Ac	183.5 x 218.0
15	40.0 Ac	183.5 x 218.0
16	40.0 Ac	183.5 x 218.0
17	25.70 Ac	183.5 x 140.5
18	40.0 Ac	183.5 x 218.0
19	40.0 Ac	183.5 x 218.0
20	40.0 Ac	183.5 x 218.0
21	40.0 Ac	183.5 x 218.0
22	40.0 Ac	183.5 x 218.0
23	40.0 Ac	183.5 x 218.0
24	40.0 Ac	183.5 x 218.0
25	25.70 Ac	183.5 x 140.5
26	40.0 Ac	183.5 x 218.0
27	40.0 Ac	183.5 x 218.0
28	40.0 Ac	183.5 x 218.0
29	40.0 Ac	183.5 x 218.0
30	40.0 Ac	183.5 x 218.0
31	40.0 Ac	183.5 x 218.0
32	40.0 Ac	183.5 x 218.0

and attached to by a Deed of this date of Dec. 9, 1917. A. C. Johnson, County Clerk, Hidalgo County, Texas.

The Central Trust Company a corporation under the laws of Texas and having its domicile in San Antonio, Texas being the owner of the land above described and divided and plotted into divisions or blocks as above set forth was hereby fully approved and dedicated said map or plat to public use and file same for record in Hidalgo County, Texas, when said land is situated, so that conveyances may be made hereafter if desired by reference to said map and block number.

Witness the signature of said Company by its President J. B. Sewell and its seal duly attached by W. P. Rote its secretary on this 10th day of December A. D. 1917.

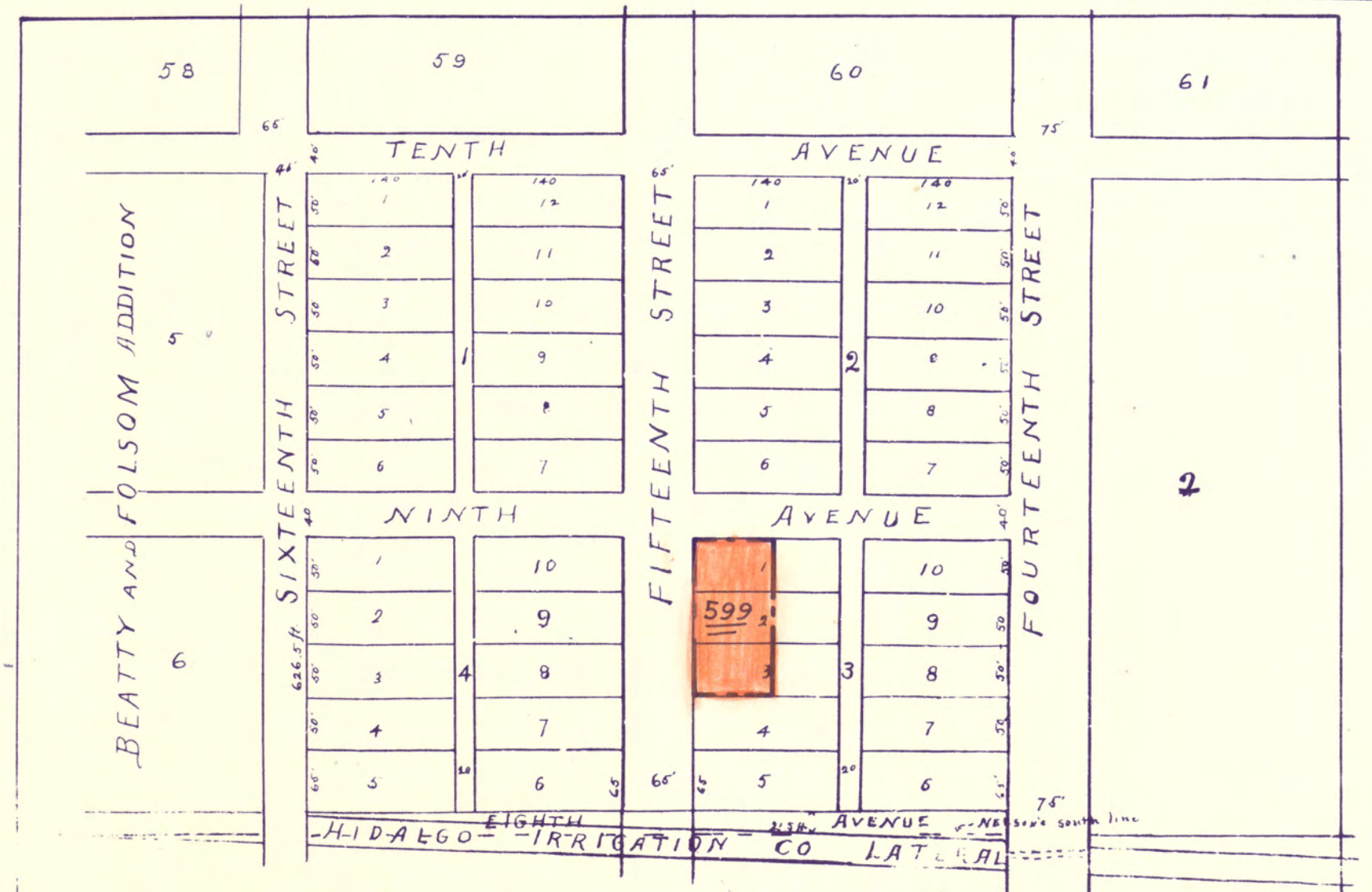
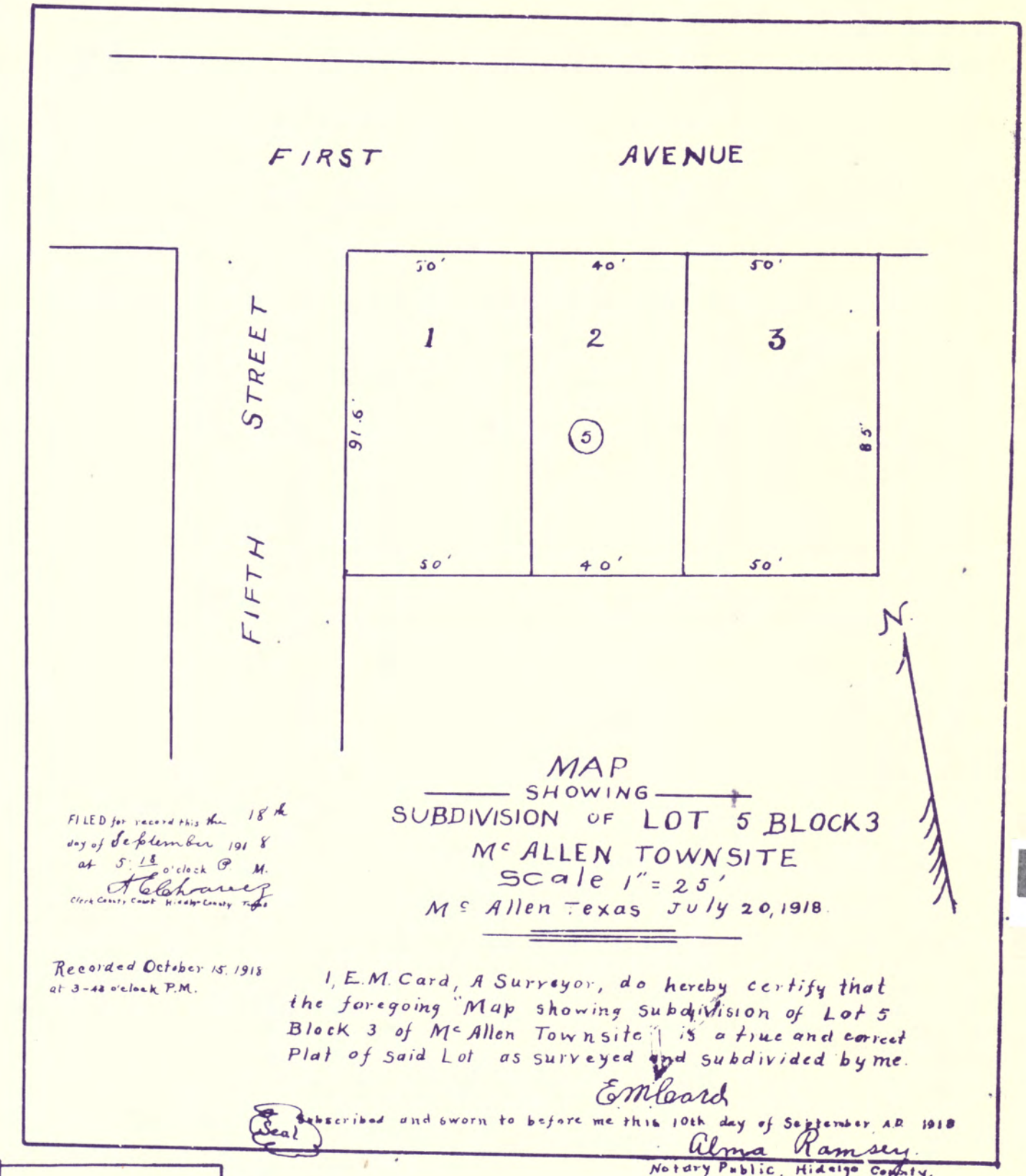
W. P. Rote, Secretary
 J. B. Sewell, President
 Central Trust Company

The State of Texas, Bexar County, before me, D. Stanley, a Notary Public in and for Bexar County, Texas, duly sworn, examined and qualified, this day personally appeared J. B. Sewell, President of the Central Trust Company, a corporation under the laws of Texas and having its domicile in Bexar County, Texas, in the City of San Antonio and to me acknowledged that said corporation had through him as its President executed the foregoing declaration for the purposes and considerations therein set forth and in the act and deed of mine creation.

In witness whereof I have hereunto set my hand and official seal at San Antonio, Texas, this 20th day of December 1917.

D. Stanley, Notary Public, Bexar Co., Texas.

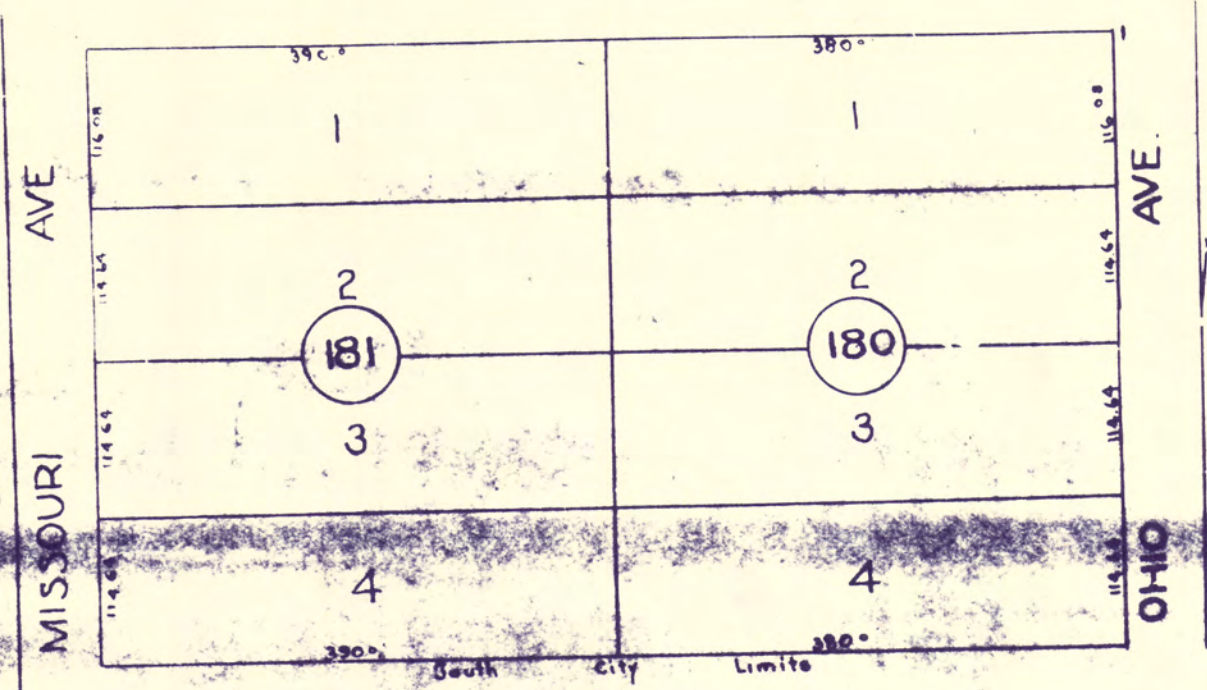
Recorded December 29, 1917 at 3:05 P.M.



NELSON ADDITION TO Mc ALLEN TEXAS BEING THE NW/4 OF THE NW/4 OF THE NW/4 OF SECTION 7 HIDALGO CANAL COMPANY'S SUBDIVISION OF PORCION 64 A. L. NELSON OWNER SCALE 1 IN. = 100 FT

1 4 5

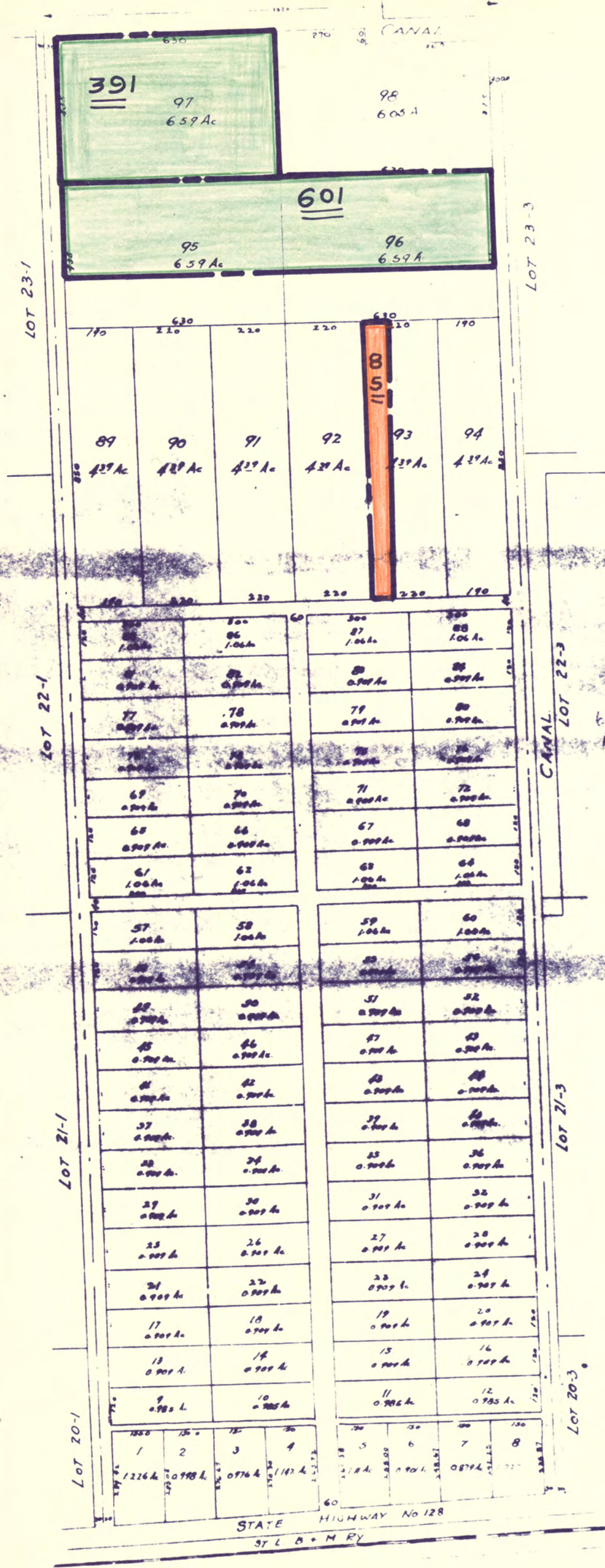
FILED in record book 27
at 2:00 P.M. of March 27, 1930
CAME HILL
Notary Public, Hidalgo County, Texas
Recorded March 27, 1930 at 2:00 P.M.



MAP
OF
A L.M. FINLEY SUBDIVISION
BEING A RESUBDIVISION OF ACRE-BLOCKS 180
AND 181 OUT OF THE CITY OF MERCEDES
HIDALGO COUNTY TEXAS.

State of Texas
County of Hidalgo
I, A. E. Bell, Civil Engineer and Surveyor do hereby certify that this map is a true and correct map of the L.M. Finley Subdivision, being a resubdivision of Acre-Blocks 180 and 181 out of the City of Mercedes, as surveyed, mapped and plotted by me during the month of May 1928. In witness whereof I hereunto set my hand at Mercedes Texas this 31st day of May 1928.
A. E. Bell
Civil Engineer and Surveyor.

Sworn and Subscribed to before me this the 20th day of June 1928.
Juana Bauer
Notary Public in and for Hidalgo County Texas.
FILED in record book 20th day of March 1930 at 3:00 P.M. by *CAME HILL* Notary Public, Hidalgo County, Texas. Recorded March 27, 1930 at 2:00 P.M.



PLAT OF
MISSION ACRES

BEING THE
THOMAS W. BLAKE SUBDIVISION
OF THE NORTH 15.84 ACRES OF LOT 20-2
LOTS 21-2, 22-2 AND 23-2 OF THE WEST
ADDITION TO SHARYLAND, HIDALGO CO
TEXAS
Scale 1" = 200 FT

STATE OF TEXAS }
COUNTY OF HIDALGO } KNOW ALL MEN BY THESE PRESENTS,
THAT I, THOMAS W. BLAKE of the County of
HARRIS State of Texas, have dedicated and do hereby dedicate
for Public use the roads shown on the accompanying plat designated
"Plat of Mission Acres" the same being a resubdivision of the north
15.84 acres of Lot 20-2, all of Lots 21-2, 22-2 and 23-2 of the West
addition to Sharyland, Hidalgo County, Texas.
Thomas W. Blake

STATE OF TEXAS }
COUNTY OF HIDALGO } BEFORE ME, the undersigned authority
in and for Hidalgo County, Texas, on this day personally appeared
J. P. Condon, known to me to be the person whose name is subscribed
to the foregoing instrument and acknowledged to me that he executed the
same for the purposes therein expressed. Given UNDER MY HAND AND
SEAL OF OFFICE this 30 day of May A.D. 1928.
J. P. Condon
Notary Public, Hidalgo County, Texas

STATE OF TEXAS }
COUNTY OF HIDALGO } I, E. P. Condon, Civil Engineer and Surveyor, do
hereby certify the above plat to be a true and correct representation of
surveys made by me on the ground. The width of all public roads is
shown thereon, the acreage of each lot runs to the center of the ad-
joining road or roads.
E. P. Condon
Civil Engineer and Surveyor.

STATE OF TEXAS }
COUNTY OF HIDALGO } BEFORE ME, the undersigned authority in
and for Hidalgo County, Texas, on this day personally appeared
E. P. Condon, known to me to be the person whose name is subscribed
to the foregoing instrument and acknowledged to me that he executed the
same for the purposes therein expressed. Given UNDER MY HAND
AND SEAL OF OFFICE THIS 30 DAY OF May A.D. 1928.
E. P. Condon
Notary Public, Hidalgo County, Texas

614