



SFR-056/19  
June 2020

# Joint Groundwater Monitoring and Contamination Report - 2019

***Prepared by the Texas Groundwater Protection Committee***

*Contributing State Agencies and Organizations:*

Texas Commission on Environmental Quality

Texas Water Development Board

Railroad Commission of Texas

Texas Department of State Health Services

Texas Department of Agriculture

Texas State Soil and Water Conservation Board

Texas Alliance of Groundwater Districts

Texas A&M AgriLife Research

Bureau of Economic Geology of the University of Texas at Austin

Texas Department of Licensing and Regulation




# **Joint Groundwater Monitoring and Contamination Report - 2019**

**Prepared by  
Texas Groundwater Protection Committee**

SFR-056/19  
June 2020  
<[www.tceq.texas.gov/publications/sfr/056](http://www.tceq.texas.gov/publications/sfr/056)>

# TEXAS GROUNDWATER PROTECTION COMMITTEE

<<https://tgpc.texas.gov/>>



## *Committee Membership*

***Texas Commission on Environmental Quality  
Texas Water Development Board  
Railroad Commission of Texas  
Texas Department of State Health Services  
Texas Department of Agriculture  
Texas State Soil and Water Conservation Board  
Texas Alliance of Groundwater Districts  
Texas A&M AgriLife Research  
Bureau of Economic Geology of The University of Texas at Austin  
Texas Department of Licensing and Regulation***

The *Joint Groundwater Monitoring and Contamination Report* was designed and produced by the Texas Groundwater Protection Committee in fulfillment of requirements given in Section 26.406 of the Texas Water Code. The effort was partially funded by the U.S. Environmental Protection Agency. While the information contained in the report represents the contribution of each individual participating agency and group, the report as a whole is the work of the committee and does not necessarily reflect all of the views and policies of each participating organization.

Authorization for use or reproduction of any original material contained in this publication, which is not obtained from other sources, is freely granted. The committee would appreciate acknowledgment.

Published and distributed by the  
Texas Commission on Environmental Quality  
PO Box 13087  
Austin TX 78711-3087

*The TCEQ is an equal opportunity employer. The agency does not allow discrimination on the basis of race, color, religion, national origin, sex, disability, age, sexual orientation or veteran status. In compliance with the Americans with Disabilities Act, this document may be requested in alternate formats by contacting the TCEQ at (512) 239-0028, Fax 239-4488, or 1-800-RELAY-TX (TDD), or by writing P.O. Box 13087, Austin, TX 78711-3087.*

<[www.tceq.texas.gov/publications/sfr/056](http://www.tceq.texas.gov/publications/sfr/056)>

# ACRONYMS

## Agencies, Divisions, and Programs:

BS/EACD	Barton Springs/Edwards Aquifer Conservation District
USDOE	United States Department of Energy
DSHS	Department of State Health Services
USEPA/EPA	United States Environmental Protection Agency
MSD	Municipal Setting Designation
RRC	Railroad Commission of Texas
SMRD	RRC Surface Mining and Reclamation Division
TAMAR	Texas A&M AgriLife Research
TAGD	Texas Alliance of Groundwater Districts
TCEQ	Texas Commission on Environmental Quality
TDA	Texas Department of Agriculture
TDLR	Texas Department of Licensing & Regulation
TGPC	Texas Groundwater Protection Committee
TNRCC	Texas Natural Resource Conservation Commission (predecessor to TCEQ)
TNRIS	Texas Natural Resources Information System
TPWD	Texas Parks and Wildlife Department
TSSWCB	Texas State Soil & Water Conservation Board
TWDB	Texas Water Development Board
USGS	United States Geological Survey
UTBEG	Bureau of Economic Geology of The University of Texas at Austin

## TCEQ Programs

ENF	Enforcement Division
OCE	Office of Compliance and Enforcement
OLRD	Occupational Licensing and Registration Division
OOW	Office of Waste
OW	Office of Water
RMD	Radioactive Materials Division
REM/CA	Remediation Division/Corrective Action
REM/DCRP	Remediation Division/Dry Cleaners Remediation
REM/PST	Remediation Division/Petroleum Storage Tank
REM/SF	Remediation Division/Superfund
REM/SSDAP	Remediation Division/Superfund Site Discovery and Assessment
REM/VC	Remediation Division/Voluntary Cleanup
REM/VCBSA	Remediation Division/Voluntary Cleanup, Brownfields Site Assessment
REM/VCIO	Remediation Division/Voluntary Cleanup, Innocent Owner/Operator
RO	Regional Offices
TRRP	Texas Risk Reduction Program
UIC	Underground Injection Control
VCP	Voluntary Cleanup Program
WAD	Water Availability Division
WQD/WQAS	Water Quality Division/Water Quality Assessment Section
WPD/IHW	Waste Permits Division/Industrial & Hazardous Waste
WPD/MSW	Waste Permits Division/Municipal Solid Waste
WSD/PDW	Water Supply Division/Public Drinking Water

## State Legislation

TSWDA	Texas Solid Waste Disposal Act
THSC	Texas Health and Safety Code
TWC	Texas Water Code

**Federal Legislation**

CERCLA	Comprehensive Environmental Response, Compensation, and Liability Act
CWA	Clean Water Act
FIFRA	Federal Insecticide, Fungicide, and Rodenticide Act
HSWA	Hazardous & Solid Waste Amendments to RCRA, 1984
RCRA	Resource Conservation and Recovery Act
SDWA	Safe Drinking Water Act
UMTRCA	Uranium Mill Tailings Radiation Control Act

**Other Abbreviations**

CAFO	concentrated animal feeding operation
CFR	Code of Federal Regulations
COC	chemicals of concern
CSGWPP	comprehensive state groundwater protection program
GCD	groundwater conservation district
GIS	geographic information system
IPD	Interagency Pesticide Database
LPST	leaking petroleum storage tank
MCL	maximum contaminant level
MSW	municipal solid waste
NPL	national priorities list
NPS	non-point source
NORM	naturally-occurring radioactive material
OSSF	on-site sewage treatment facility
PCL	protective concentration level exceedance
PMP	pesticide management plan
PMZ	plume management zone
PRP	potentially responsible party
PST	petroleum storage tank
RQ	reportable quantity
TAC	Texas Administrative Code
TDS	total dissolved solids
SWCD	soil and water conservation district
USDW	underground source of drinking water
WCU	waste control unit

# Contents

<b>I. SUMMARY</b> .....	<b>1</b>
Purpose and Scope .....	1
Notification to Local Officials and Public Information.....	2
Groundwater Protection.....	3
Groundwater Monitoring .....	4
Groundwater Contamination .....	5
Status of Cases.....	6
Numbers of Cases.....	7
<b>II. GROUNDWATER PROTECTION</b> .....	<b>13</b>
Texas Groundwater Protection Committee .....	13
Federal Involvement and Coordination.....	14
State Groundwater Protection Strategy.....	15
TGPC Meetings .....	16
Groundwater Protection Policy.....	17
Groundwater Classification System .....	17
Risk-Based Remediation Programs.....	18
The Texas Risk Reduction Program .....	19
Municipal Setting Designations.....	23
Railroad Commission of Texas Remediation Programs .....	23
Groundwater Contamination .....	24
Reporting of Groundwater Contamination.....	25
Reporting Unauthorized Discharges and Spills.....	26
Notification to Local Officials.....	27
Notification to Private Water Well Owners .....	27
Public Information.....	30
State Agencies' Files.....	30
<b>III. USER'S GUIDE</b> .....	<b>31</b>
Rules and Definitions Related to Report Compilation.....	31
Using the Contamination Case Description Tables .....	32
Data Fields.....	32
How Do I Find More Information About a Specific Case? .....	34
Enforcement Status Matrix.....	34
Enforcement Status Codes .....	37
Activity Status Codes.....	38

<b>IV. GROUNDWATER PROTECTION PROGRAM DESCRIPTIONS.....</b>	<b>41</b>
Texas Commission on Environmental Quality.....	41
Enforcement Division .....	42
Regional Offices.....	42
Occupational Licensing and Registration Division.....	44
Radioactive Materials Division .....	44
Remediation Division.....	46
Waste Permits Division.....	52
Water Quality Division .....	56
Water Quality Planning Division .....	57
Water Availability Division.....	58
Water Supply Division .....	59
Texas Water Development Board.....	61
Railroad Commission of Texas.....	65
Oil and Gas Division .....	65
Surface Mining and Reclamation Division .....	67
Texas Department of State Health Services.....	70
Texas Department of Agriculture .....	71
Texas State Soil and Water Conservation Board.....	72
Texas Alliance of Groundwater Districts .....	72
Texas A&M AgriLife Research.....	73
The Bureau of Economic Geology of The University of Texas at Austin.....	76
Texas Department of Licensing and Regulation.....	76
<b>VI. GROUNDWATER CONTAMINATION CASE DESCRIPTION TABLES.....</b>	<b>79</b>
Table 1. TCEQ Groundwater Contamination Case Descriptions .....	81
Table 1a. Summary of TCEQ Groundwater Contamination Cases .....	141
Table 2. RRC Groundwater Contamination Case Descriptions.....	145
Table 2a. Summary of RRC Groundwater Contamination Cases.....	163
<b>VIII. APPENDICES .....</b>	<b>A-1</b>
Appendix 1. Members and Representatives of the TGPC.....	A-3
Appendix 2. Texas Groundwater Protection Policy .....	A-5
Appendix 3. Groundwater Classification System.....	A-6
Appendix 4. Rules of the TGPC .....	A-9
Appendix 5. District and Regional Offices .....	A-13
Appendix 6. Contacts for Agency Programs .....	A-19
Appendix 7. Inactive Cases.....	A-21
Table 3. Inactive Groundwater Contamination Cases, 1994-2018.....	A-23



**FIGURES**

Figure 1. 20-Year Case History of Groundwater Contamination.....9

Figure 2. 20-Year Case History of Groundwater Contamination: Total, New, and Completed Cases..... 10

Figure 3. 20-Year Case History of Groundwater Contamination: Trends for Activity Status Codes..... 11

Figure 4. Private Water Well Owner Notifications in Calendar Year 2019..... 28

Figure 5. Groundwater Contamination Case Descriptions - Data Fields..... 33

Figure 6. Blank Enforcement Status Matrix..... 36

Figure 7. Enforcement Status Matrix - Enforcement Status Codes (ESC) ..... 37

Figure 8. Enforcement Status Matrix - Activity Status Codes (ASC)..... 38

Figure 9. TWDB Results of Analyses - 2019 (Primary MCLs) ..... 62

Figure 10. TWDB Results of Analyses - 2019 (Secondary MCLs)..... 63

Figure 11. TWDB and Cooperator Sampling Locations - 2019 ..... 64

Figure 12. TCEQ Enforcement Status Summary..... 142

Figure 13. TCEQ County Contamination Map ..... 143

Figure 14. RRC Enforcement Status Summary ..... 164

Figure 15. RRC County Contamination Map..... 165

Figure 16. Groundwater Classification System of the TGPC..... A-8



# I. SUMMARY

The Texas Groundwater Protection Committee (TGPC) was created by the 71st Texas Legislature in 1989 to bridge gaps between existing state groundwater programs and to optimize water quality protection by improving coordination among agencies involved in groundwater activities. The resulting statute, Texas Water Code, [Sections 26.401 - 26.408](#), (TWC 26.401 - 26.408), sets out the state's groundwater protection policy and provides legislative recognition for the TGPC. The statute requires the TGPC to accomplish the following:

- Coordinate the groundwater protection activities of its members.
- Develop and update a comprehensive state groundwater protection strategy.
- Study and recommend to the legislature groundwater protection programs for each area in which groundwater is not protected by current regulation.
- Before the beginning of each biennial legislative session, file a report of the TGPC's activities and recommendations for groundwater protection legislation to the Governor, Lieutenant Governor, and Speaker of the House of Representatives.
- Each year publish this Joint Groundwater Monitoring and Contamination Report (Joint Report).

This is the TGPC's 31st edition of the *Joint Report*, first published in 1990. As required in the statute, each report is based on data from the previous calendar year.

This report describes the status of groundwater monitoring programs for each TGPC member, and describes 3,085 groundwater contamination cases documented or under enforcement during the 2019 calendar year. The report further describes the enforcement status of each case of contamination in the accompanying tables.

## ***Purpose and Scope***

Members of the TGPC conduct groundwater monitoring activities to assess ambient groundwater quality and either conduct or require groundwater monitoring at regulated facilities or associated with regulated activities to comply with groundwater protection regulations. This report describes the status and provides a general overview of each member's groundwater regulations, policies, and monitoring programs.

This report also provides the status of documented groundwater contamination cases that are reasonably suspected of having been caused by activities regulated by state agencies. It includes a description of each case that was newly documented during the previous calendar year, and a description of each case documented during previous periods for which remedial or enforcement action was not complete when the preceding report was issued. The [report tables](#) contain the status of enforcement action for each listed case.

Groundwater contamination is broadly defined in this report as any detrimental alteration of the naturally-occurring quality of groundwater. However, the definition is

limited to contamination thought to be associated with activities under the jurisdiction of the contributing agencies and affecting usable-quality groundwater. The definition does not include naturally occurring groundwater conditions, such as a high degree of mineralization that may exceed established standards for public supplies of drinking water. The scope of the report is further limited to groundwater contamination that has been documented and to cases that are currently under enforcement action.

Historical cases of documented contamination are not included unless enforcement action is still active, open, or ongoing. However, included separately in Appendix 7, are the inactive or closed cases included in joint reports from 1994 through 2018 as “action completed,” with a notation of “no further action needed,” and those that use institutional or engineering controls where groundwater contamination is still present. Although agency action is complete and no enforcement action is taking place for these cases, [Table 3, "Inactive Groundwater Contamination Cases"](#) includes cases where groundwater contamination may still be present.

For the groundwater contamination cases, the report provides technical and administrative agency file numbers and site locations. Agency district and regional office locations ([Appendix 5](#)), and contact information ([Appendix 6](#)) are included to assist those interested in case-specific data. This information can help public and state policy makers interpret the status of groundwater contamination in the state and the degree of state agency response directed toward it.

This report satisfies the legislative requirement of TWC 26.406 to provide the enforcement status of each case. However, there are specific geographic constraints and the enforcement authorities and procedures of each contributing entity to consider when interpreting the report. The conclusions on groundwater contamination and related specific enforcement actions by each individual agency are not subject to TGPC review.

## ***Notification to Local Officials and Public Information***

State law requires the agencies with groundwater protection responsibilities to maintain a file of all documented cases of groundwater contamination ([TWC 26.406](#)). This information is a matter of public record and is available for review by contacting the reporting agency. All groundwater contamination cases documented or under enforcement during 2019 are listed in [Tables 1 and 2](#) of this document.

The *Joint Report* is made available to **the public** and TCEQ must provide notice to **local officials** about groundwater contamination that may affect drinking water supplies in their area (TWC 26.206 and 5.236). [Table 1](#) identifies these cases with a “Y” in the column headed “5.236.”

**County judges and local public health entities:** TCEQ sends a notification letter when this report is published online to supply information on drinking water supplies within their counties. The *Joint Report* serves as TCEQ’s secondary notice to local officials, who should have received letters about new cases, as well as newly confirmed cases, meeting the criteria of potential impact to drinking water. The TWC 5.236 cases are

identified in the report only during the first year that the case is determined to affect or have the potential to affect a public drinking water supply. There are 35 of these reported cases identified in Table 1.

**GCDs and private water well owners:** [TWC 26.408](#) requires TCEQ to provide notice of groundwater contamination to affected GCDs and to owners of potentially affected private drinking water wells. This law requires TCEQ to provide the notice within 30 days of the date the agency either becomes aware of or documents the contamination. It requires the TGPC to adopt rules to prescribe the form and content of the required notice. TGPC rules in Title 31, Texas Administrative Code (31 TAC), 601.10 prescribe the contents for these groundwater contamination notices ([Appendix 4](#)).

## ***Groundwater Protection***

TWC Chapter 26 empowers TCEQ to establish the level of water quality to maintain, and to control sources of pollutants that may affect the quality of water in the state, including groundwater. Certain activities requiring the regulatory protection of groundwater are also under the jurisdiction of the Railroad Commission of Texas (RRC), the Texas Department of Agriculture (TDA), the Texas State Soil and Water Conservation Board (TSSWCB), and the Texas Department of Licensing and Regulation (TDLR).

The Texas Alliance of Groundwater Districts (TAGD) as an organization has no regulatory or enforcement mandate, but some GCDs have limited authority for action on groundwater contamination. The TWDB has certain monitoring responsibilities for groundwater characterization and planning, but is not authorized to regulate activities that may contaminate groundwater. Texas A&M Agrilife Research (TAMAR) and the Bureau of Economic Geology of the University of Texas at Austin (UTBEG) conduct research activities related to groundwater.

The goal of the state's groundwater protection policy as stated in [TWC 26.401](#), is for usable and potentially usable groundwater to be protected and maintained (also see [Appendix 2](#)). The policy recognizes that the state's aquifers are variable both in their potential for beneficial use and in their susceptibility to contamination. It aims for nondegradation and maintaining water quality for existing and potential uses of groundwater, consistent with protecting the environment and public health and welfare, and maintaining and enhancing the long-term economic health of the state.

The policy recognizes that the goal of nondegradation does not mean zero-contaminant discharge, and that the responsible state agencies will utilize best professional judgement in attaining the stated goals and policy.

The TGPC identified groundwater classification ([Appendix 3](#)) as an important tool to use in implementing the state's groundwater protection policy and developed a [classification system](#) for state agencies to use. Through classification, the groundwaters in the state can be categorized, and member agencies can then specify protection or restoration measures based on groundwater quality and present or potential use. The classification the TGPC developed is based on water quality criteria supporting present and potential uses.

The state's policy on groundwater contamination is to restore quality if feasible. Given that in some cases, it may not be technically possible or cost-effective to return groundwater to its original quality, the TGPC recommends an approach that focuses on protection of groundwater for its highest quality use related to human health and the environment, while addressing the costs of available remediation technologies.

## ***Groundwater Monitoring***

The groundwater monitoring programs of the participating entities generally fall into one of the following three categories:

1. Regulatory agencies that require or conduct monitoring to assure compliance with guidelines and regulations for the protection of groundwater from discharges of contaminants.
2. Agencies or entities that conduct monitoring to assess ambient or existing groundwater quality conditions and track changes in water quality over time.
3. Agencies or entities that conduct research activities related to groundwater resources and groundwater conservation.

This report includes detailed monitoring program descriptions for each of the participating entities within Section IV, entitled "[Groundwater Protection Program Descriptions](#)."

Each regulatory agency that falls into the first category has its own monitoring program requirements and procedures. Criteria to assess the need for groundwater monitoring vary among the agencies.

TCEQ's Office of Waste (OOW) and Office of Water (OW) regulate a total of just over 16,000 facilities, 43 percent of which are active public water-supply wells. The RRC regulates nearly 70,000 sites, with a majority of regulated RRC facilities in the UIC program (79 percent). Just over 47,000 regulatory wells are utilized for groundwater monitoring purposes in the state, with most of those facilities (approximately 98 percent) under TCEQ's jurisdiction, and the remainder under the jurisdiction of the RRC.

The TWDB and the member districts of the TAGD monitor groundwater to assess ambient groundwater-quality conditions and to track changes in water quality over time. In 2019, the TWDB and participating organizations reported on monitoring program activities involving 324 water wells and monitoring sites (including springs). The TWDB also maintains a groundwater database for their ambient monitoring program, which includes information on over 140,000 sampling sites such as wells and springs.

Additionally, monitoring programs are sometimes developed for water-quality assessment studies that target specific geographic areas, specific contaminants or constituents, or specific activities. When these entities discover contamination cases through groundwater studies or sampling programs they refer them to the regulatory agency with appropriate jurisdiction.

The ambient groundwater monitoring network has historic limitations for the parameters that have been analyzed. For example, there are very few historical analyses available for constituents that could generally be attributed to anthropogenic (that is, human-influenced) sources; and there is also limited data for constituents such as volatile and synthetic organic compounds and certain heavy metals.

Ambient monitoring has not traditionally targeted pesticides. Drinking water analyses conducted under the Safe Drinking Water Act (SDWA) include some pesticides in their suite of chemicals; however, the SDWA targets “finished” water rather than ambient groundwater. Analyses conducted under the United States Geological Survey (USGS) National Water Quality Assessment program also include pesticides in a wide range of constituents. The TCEQ, TWDB, and members of TAGD have conducted a cooperative sampling program since the year 2000, which mainly addresses the pesticides atrazine and metolachlor, where TCEQ analyzes ambient groundwater samples collected by TWDB and GCD staff.

In general, TCEQ and the RRC’s waste disposal programs monitor existing and permitted facilities. Groundwater monitoring requirements have been established for these programs: petroleum storage tank (PST), industrial and hazardous waste (IHW), municipal solid waste (MSW), underground injection control (UIC), pollution cleanup, and enforcement programs.

Initiatives in the municipal and industrial wastewater permitting program have required groundwater monitoring at facilities where activities pose a higher risk to groundwater quality. Additionally, permits required for surface storage and disposal of oil and gas waste and brine retention ensure the protection of groundwater by requiring pond liners, leak detection systems, groundwater monitoring, or a combination of these methods.

TCEQ’s Water Supply Division (WSD) regulates public water supply wells. Public water systems receive sufficient monitoring to ensure that violations of drinking water standards are detected and addressed before water is distributed to consumers.

There is currently no state program that requires monitoring of domestic wells, though some GCDs do have programs that routinely monitor private water wells for ambient conditions or suspected contamination. In addition, the TWDB’s Groundwater Monitoring program includes many types of wells, including domestic wells. The TDLR is responsible for licensing water well drillers, responding to complaints, and routinely checking compliance with TDLR rules; while the TAMAR provides water quality outreach, continuing education programs, and other educational services.

## ***Groundwater Contamination***

Most of the groundwater contamination cases in this report were documented through regulatory requirements for compliance monitoring, and the majority were identified during release-detection monitoring in TCEQ’s PST program. Other information in this report identifies groundwater contamination cases that have been documented through investigations in response to groundwater contamination complaints, permits, or self-reporting. However, groundwater contamination is most commonly detected

when site-specific groundwater monitoring is conducted at waste disposal or product storage sites.

*Groundwater contamination* is defined by the TGPC and described in Section II of this report under the heading “[Groundwater Contamination](#)” as well as [Appendix 4, “Rules of the TGPC.”](#) These rules define *groundwater contamination* as the detrimental alteration of the naturally occurring physical, thermal, chemical, or biological quality of groundwater, reasonably suspected of having been caused by the activities of entities under the jurisdiction of the agencies discussed in this report.

The TGPC recognizes that groundwater contamination may result from many sources, including current and past oil and gas production and related practices, agricultural activities, industrial and manufacturing processes, commercial and business endeavors, domestic activities, and natural sources that may be influenced by human activities. The contamination cases this report identifies are primarily those where contaminants were discharged to the surface, to the shallow subsurface, or directly to groundwater from activities such as storage, processing, transport, or disposal of products or waste materials.

This report documents 3,085 groundwater contamination cases. These cases are presented in a table in Section V, entitled “[Groundwater Contamination Case Description Tables.](#)” Approximately 82 percent (2,519) of the documented cases fall under TCEQ’s jurisdiction. The remainder (566 cases) are under the jurisdiction of the RRC.

The most common contaminants reported include gasoline, diesel, and other petroleum products such as benzene, toluene, ethylbenzene, and xylenes (BTEX). These constituents are reflective of the fact that 42 percent of TCEQ’s documented contamination cases were reported by the PST Program. Some of the other contaminants found at the sites in this report include heavy metals; organic compounds such as phenols, trichloroethylene, carbon tetrachloride, dichloroethylene, naphthalene, creosote constituents, and various solvents; and pesticides.

## **Status of Cases**

The *Joint Report* indicates the status of enforcement action for each case of contamination. The tables include enforcement status codes and the activity status for each case. The enforcement status code represents the level of agency procedural action in pursuing investigation and remediation. Still, describing an agency’s enforcement actions presents only half the regulatory picture, as enforcement is ineffective if the required corrective actions are not carried out.

In this report, an activity status code represents the current agency action addressing the assessment and mitigation of a contamination case. These two indicators (enforcement status and activity status codes) are plotted as a matrix to illustrate the overall enforcement status of each contamination case.

An enforcement status summary “matrix” at the end of each groundwater contamination case table shows the number of cases that have been assigned each enforcement status code. The codes are discussed in detail in the “[USER’S GUIDE](#)”



section of this report. Specific enforcement actions are typically described in each agency's program description.

The total number of groundwater contamination cases documented and identified by the TGPC in the past twenty years of *Joint Reports* are tabulated in Figure 1, along with their activity status. All of the 3,085 cases in the data tables of this report have documented groundwater contamination. The activity status for each is summarized as follows for calendar year 2019 (the activity status code, or ASC, is noted in parentheses for each item):

- No activity has occurred in 183 reported cases (ASC=0).
- Detection of contamination is confirmed (validated) in 240 cases (ASC=1).
- Investigations are ongoing for the largest number of cases: 1,033 (ASC=2).
- Corrective action planning is complete in 196 cases (ASC=3).
- Action was implemented in 432 cases (ASC=4).
- Monitoring action is ongoing in 630 cases (ASC=5).
- Action is completed for 366 cases (ASC=6).
- In five cases there was no activity status information provided.

## Numbers of Cases

Figures 2 and 3 also illustrate data from the past twenty years. Figure 2 is a graph showing the total number of documented contamination cases, the number of new cases of contamination, and the number of sites where enforcement action was completed, plotted against the calendar year of the report. Figure 3 is a graph showing the historical activity status of groundwater contamination cases, plotted against the calendar year of the report.

Several general observations may be drawn from the limited data represented in Figures 1, 2, and 3. However, the limitations of the data do not allow for forecasting of probable trends. In addition, the use of the term "trend" may be too definitive, and should only be considered as a general observation of the historic data compiled to date.

In previous reports, the number of new cases had decreased each year until 1995, but then increased through 1998. These increases are chiefly attributed to increased release detection activity in the PST program of the Texas Natural Resource Conservation Commission (TNRCC, now TCEQ), and to the initiation of milestone deadlines related to detection monitoring and cleanup expense reimbursement. These milestone deadlines required some types of remediation activities to be in place before the end of 1998 to qualify for reimbursement. Another part of the upward trend in the number of new cases can be attributed to cases reported under TCEQ's Voluntary Cleanup Program (VCP), established in 1995.

For the first ten years of the *Joint Report*, the number of new groundwater contamination cases documented each year was greater than the number of cases in

which action was completed during the same year. This was evident in the initial publication of the report for 1989, and continued through the 1999 calendar year. It should be noted that the elevated number of cases where action had been completed in the initial report was cumulative up to the end of 1989, because this reporting period was open-ended, including historical cases before 1989.

Starting in 2000, the number of new cases has remained lower than previous years, and has remained relatively stable. New cases have ranged from a low of 272 in 2014 to a high of 654 in 2005. The average number of new cases between 2000 and 2019 is 470, significantly lower than the number of new cases each year before 2000. The number of new cases reported in 2019 is about 14% lower than the previous year, which is within the general variance seen since 2000.

The number of completed cases has remained relatively steady, especially over the past ten years. The average number of completed cases from 2010 to 2019 (500 cases), shows a general decrease from previous periods, with slight year-to-year variances from the averages. In 2019 there were 366 cases with the status “action completed,” 27 percent less than the previous year.

The number of cases with “contamination confirmed” peaked in 1991 at 1,717 cases, and while they have since fluctuated, there was a general decline until 2013. For the past ten years the number of cases has remained relatively steady, with 2019 having a very slight increase to 240 cases from 2018’s low of 234 cases.

Cases listed under “ongoing investigation” and cases with “corrective action planning” status reached a relative plateau from 1992 through 1996. The number of cases shown under “ongoing investigation” began to rise again in 1996, to peak in 1999, and has generally declined since 2000; and for the past five years, have been relatively steady at approximately 1,100 cases. The cases with “corrective action planning” status have followed a similar early trend, but have demonstrated a general decline since 2000 with an average of 247 cases during that time and a low of 196 cases for this report. Reasons for these trends may be because groundwater contamination tends to move slowly, and remediation can be time consuming.

Cases showing “action implemented” reached a relative plateau approximately one year after the plateau seen for “corrective action planning” and shows a general trend lower beginning in 2000. This may indicate that the cases are moving through the sequence of actions that should ultimately lead to completion. The overall numbers likely reflect the maturing of TCEQ regulatory programs, though some differences may be seen if there are case increases resulting from regulatory initiatives.

Once action is completed for a case, it is dropped from the active case list in the successive annual report. Action was completed on 366 cases in 2019, meaning the desired remedy was achieved or no further regulatory action was required. Since the beginning of data collection for the *Joint Report*, 1989 through 2019, action has been completed on a total of 18,651 groundwater contamination cases.

Figure 1. 20-Year Case History of Groundwater Contamination

<b>ACTIVITY STATUS</b>	<b>2000</b>	<b>2001</b>	<b>2002</b>	<b>2003</b>	<b>2004</b>	<b>2005</b>	<b>2006</b>	<b>2007</b>	<b>2008</b>	<b>2009</b>	<b>2010</b>	<b>2011</b>	<b>2012</b>	<b>2013</b>	<b>2014</b>	<b>2015</b>	<b>2016</b>	<b>2017</b>	<b>2018</b>	<b>2019</b>
<i>TOTAL CASES</i>	7567	7435	7069	6750	6746	6132	5576	5267	4729	4503	4268	3923	3627	3563	3424	3407	3444	3426	3307	3,085
<i>NEW CASES</i>	623	585	582	464	645	654	548	566	492	412	384	365	431	419	272	276	440	509	389	336
<i>NO ACTIVITY</i>	63	90	103	91	96	158	149	157	217	234	259	51	132	165	167	195	217	258	290	183
<i>CONTAMINATION CONFIRMED</i>	1035	1032	1091	821	1107	968	1149	799	620	525	428	301	284	227	341	332	373	288	234	240
<i>ONGOING INVESTIGATION</i>	4219	3387	3816	3810	2928	2456	2121	1978	2048	1879	1613	1766	1457	1480	1257	1168	1055	1147	1021	1033
<i>CORRECTIVE ACTION PLANNING</i>	190	165	209	242	233	242	267	261	247	208	289	376	289	335	328	305	229	216	201	196
<i>ACTION IMPLEMENTED</i>	1050	974	955	925	873	912	843	759	807	685	794	760	750	628	594	587	475	454	440	432
<i>MONITOR ACTION</i>	210	179	283	373	393	427	433	442	518	323	575	745	613	623	671	678	674	615	632	630
<i>ACTION COMPLETED</i>	833	970	739	725	1277	1171	884	1102	687	646	729	768	510	460	362	404	442	456	498	366
<i>NO STATUS GIVEN</i>	64	51	15	8	25	9	1	2	2	3	5	5	3	4	4	4	6	30	12	5

Figure 2. 20-Year Case History of Groundwater Contamination: Total, New, and Completed Cases

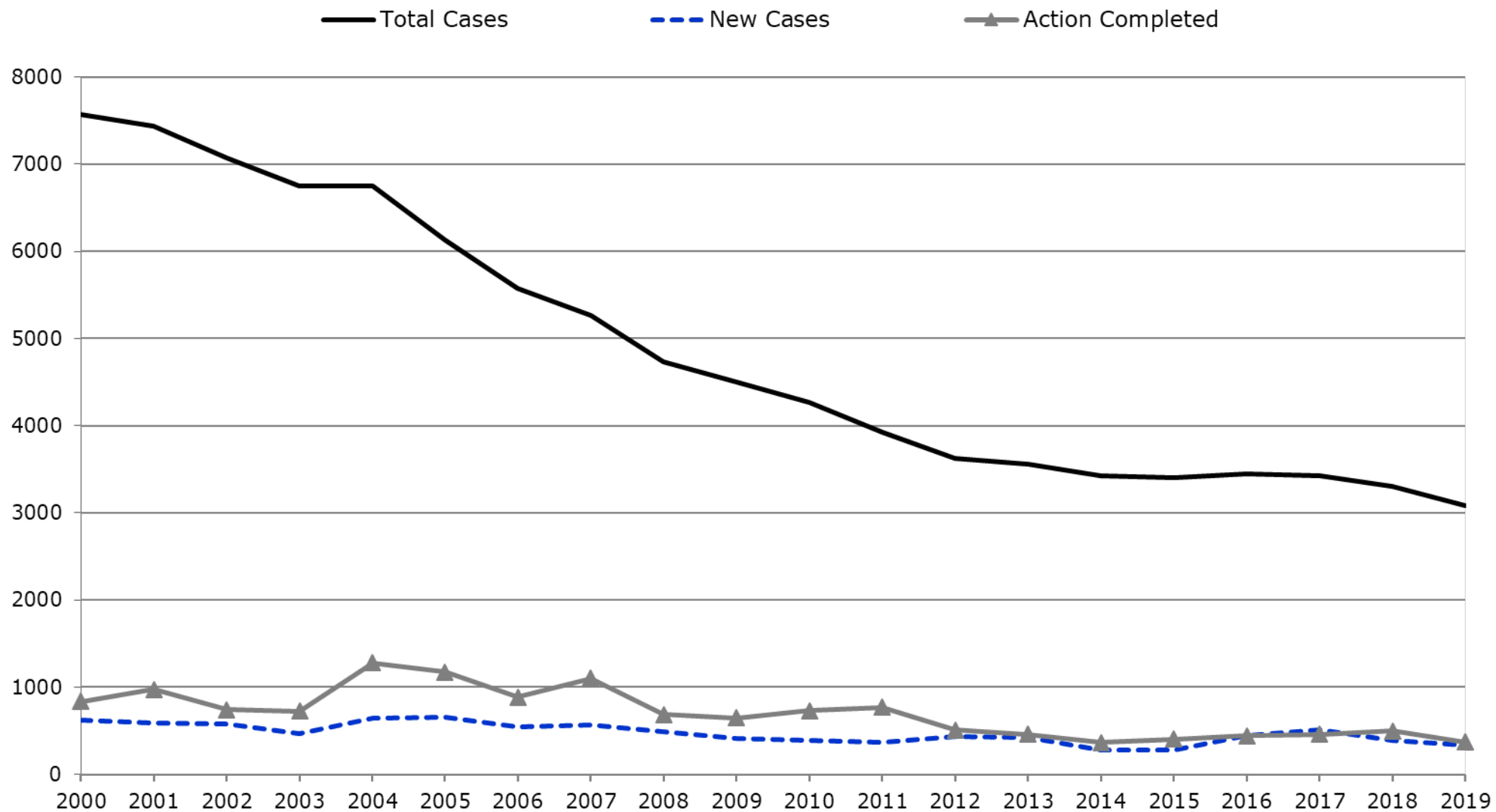
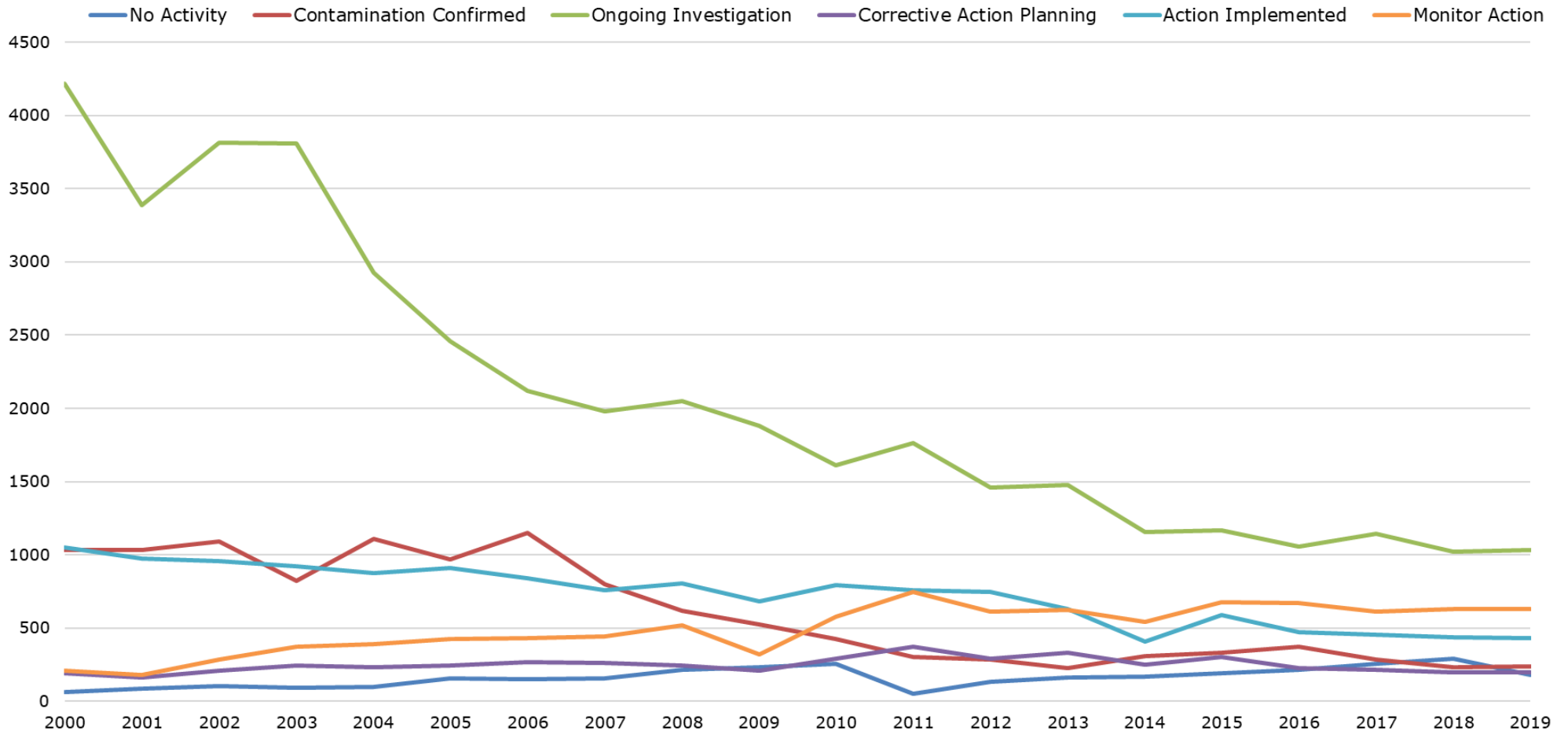


Figure 3. 20-Year Case History of Groundwater Contamination: Trends for Activity Status Codes





## II. GROUNDWATER PROTECTION

This section of the *Joint Report* provides an overview of several groundwater protection topics: the TGPC, the state's groundwater protection policy, the TGPC's groundwater classification system, risk-based cleanup levels for groundwater, the definition of "groundwater contamination" as it applies to this report, and notification to and from regulatory agencies concerning groundwater contamination. Additional sources of public information are also discussed.

### ***Texas Groundwater Protection Committee***

The 71st Texas Legislature created the TGPC in 1989 to bridge gaps between existing state groundwater programs and to optimize water-quality protection by improving coordination among agencies involved in groundwater activities. State law codified in [TWC 26.401 - 26.408](#) established the TGPC; outlined the TGPC's powers, duties, and responsibilities; and established the state's groundwater protection policy.

The TGPC actively identifies opportunities to improve existing groundwater quality programs and promotes coordination between agencies. The TGPC also strives to improve or identify areas where new or existing programs could be enhanced to provide added protection. Major responsibilities of the TGPC include:

- improving interagency coordination for groundwater protection;
- developing and updating a comprehensive groundwater protection strategy for the state;
- studying and recommending to the Legislature groundwater protection programs for areas in which groundwater is not protected by current regulation;
- publishing an interagency groundwater monitoring and contamination report;
- each biennium, prior to each regular legislative session, filing a report of the TGPC's activities with the Governor, Lieutenant Governor, and Speaker of the House of Representatives, including any recommendations for legislation related to groundwater protection;
- advising TCEQ on the development of agricultural chemical plans to prevent groundwater pollution; and
- developing the form and content groundwater contamination notices.

By statute, the TGPC's membership is composed of the following individuals or their designated representative:

- the executive director of TCEQ;
- the executive administrator of the TWDB;
- the executive director of the RRC of Texas;
- the commissioner of health of the Texas Department of Health (now DSHS);
- the deputy commissioner of the TDA;
- the executive director of the TSSWCB;

- a representative selected by the TAGD;
- the director of the Texas Agricultural Experiment Station (now TAMAR);
- the director of the UTBEG; and
- a representative of the Water Well Drillers and Water Well Pump Installers Program of TDLR selected by the executive director of the department.

TCEQ is designated as the lead agency for the TGPC and administers the activities of the TGPC. The executive director of TCEQ serves as the TGPC's chairman and the executive administrator of the TWDB serves as the TGPC's vice-chairman. TGPC members and their designated representatives are listed in [Appendix 1](#).

## Federal Involvement and Coordination

The TGPC actively coordinates with federal agencies on groundwater protection issues that affect the state. Historic examples of coordination include working with federal agencies on issues related to a core assessment for a comprehensive state groundwater protection program and on issues related to the development of pesticide management plans for the prevention of groundwater contamination.

In March 1985, the Texas Department of Water Resources, predecessor to TCEQ and the TWDB, received a grant from the EPA to improve the coordination of groundwater protection activities undertaken by state agencies. In response to this federal initiative, the state formed the interagency Groundwater Protection Committee, which was the predecessor to the TGPC. Since that time, the coordination of groundwater protection activities of the various state programs and agencies and the development of a groundwater protection strategy have been funded through EPA grants administered under the Clean Water Act (CWA) Section 106.

In evaluating the states' activities under the groundwater protection strategy initiative begun in the early 1980s, the EPA concluded that additional efforts were needed to protect the nation's groundwater. The EPA found that existing groundwater protection programs were a patchwork of federal, state, and local efforts that addressed individual sources of contamination rather than attempting to protect the resource as a whole. During fiscal years 1992 and 1993, the EPA published guidance for the development of comprehensive state groundwater protection programs (CSGWPP). The CSGWPP guidance published early in 1993 encouraged the states to further develop existing programs into a more comprehensive approach. The TGPC worked and developed a core-assessment, the first step to develop a CSGWPP, and submitted the core-assessment to EPA in late 1993. In 1995, the EPA provided comments and requested more detail for the Texas core-assessment. The TGPC prepared a revised core assessment and a Texas CSGWPP but neither became federally approved and this effort was concluded. In early 2001, the TGPC refocused its attention to update the clearly mandated *Texas Groundwater Protection Strategy*.

The TGPC and the member agencies regularly provide national level input to federal agencies on groundwater protection and program issues through the Ground Water Protection Council (an association of state groundwater and underground injection control program directors) and the State Federal Insecticide, Fungicide, and Rodenticide Act (FIFRA) Issues Research and Evaluation Group (a group formed by



state agricultural regulatory officials and U.S. EPA to discuss and evaluate pesticide matters affecting states), and other state and federal stakeholder and regulatory guidance groups.

The TGPC and the member agencies also work closely with the USGS, which is the federal agency with responsibilities that include national level geologic mapping and hydrologic studies. USGS staff have participated in various TGPC-sponsored projects and subcommittees, providing groundwater expertise and opportunities for state input in federally-sponsored research.

## **State Groundwater Protection Strategy**

The TGPC is charged by statute with developing a comprehensive strategy that coordinates the activities of all the participating agencies and documents what needs to be done to protect groundwater in the State of Texas. The TGPC addressed this duty directly in 1988 through the formal publication of the *Texas Ground Water Protection Strategy (Strategy)*. Since that time, there have been several documents published that describe changes to the groundwater protection programs and authorities of state agencies with respect to groundwater. This includes the *Texas Ground Water Protection Profiles*, 1991, and later the annual *Joint Report*. There have been many changes in agencies and the programs that they administer since 1988. The more recent publications have focused on the water quality aspects of various programs rather than the state strategy for groundwater protection.

Recognizing the changes that had occurred since the state's first groundwater protection strategy was developed, the TGPC decided in January 2001 to begin the process to update it. That process resulted in the document, *Texas Groundwater Protection Strategy* (TCEQ Publication No. AS-188, February 2003) which provided a road map for the activities of the TGPC. It was divided into thematic sections designed to highlight the state's protection activities, and importantly, identify any gaps that may have needed to be filled among those programs. This Strategy document included:

- the state's groundwater protection goal as established by the Legislature;
- the statewide groundwater classification system and how the state identified contamination and quantity issues;
- the roles and responsibilities of the various state agencies involved in groundwater protection and discussed the TGPC as a coordinating mechanism;
- examples of how the various state agencies implemented groundwater protection programs through regulatory and non-regulatory models;
- how the local, state, and federal agencies coordinated management of groundwater data for the enhancement of groundwater;
- the role that research played in understanding groundwater's importance and the importance of coordinating research;
- public education related to groundwater that was being performed in the state;
- public participation in establishing and implementing groundwater policy;
- a plan to update the groundwater strategy;

- proposals for the next document to identify and rank significant threats to the state's groundwater resources, consideration of the vulnerability of groundwater resources, and a prioritization of actions to address those threats; and
- recommendations and possible actions that could be taken to protect groundwater.

In 2017, the TGPC began the process of updating the *Strategy* again, and at its quarterly public meeting in October 2018, the TGPC adopted the updated *Strategy* (TCEQ Publication No. AS-188, November 2018, <[https://www.tceq.texas.gov/assets/public/comm\\_exec/pubs/as/188.pdf](https://www.tceq.texas.gov/assets/public/comm_exec/pubs/as/188.pdf)>). The comprehensive strategy for protecting groundwater in Texas includes both the TGPC members' internal programs and the TGPC's internal processes outlined in this adopted *Strategy* update.

The 2018 updates streamlined the *Strategy* for better integration into the TGPC's vision for all of the committee's mandated reports. By streamlining the documents, the TGPC has sought to reduce redundancy, and increase the inter-dependency between the mandated products of the legislation that created the committee. The 2018 updates also represent an initial move toward a dynamic document that is capable of being updated rapidly to respond not only to the rapid advances in groundwater technology and contaminant detection and forecasting, but also to issues that are not anticipated at this time. The TGPC believes that a dynamic strategy, which facilitates addressing not only the "known" groundwater issues, but emerging groundwater issues, is critical to maintaining the protection of the resource.

The principles and the mechanisms that characterize groundwater for protection and conservation identified in the previous *Strategy*, (AS-188, February 2003), were not in any way invalidated, amended, modified, or "repealed," and remain in effect. Similarly, no existing groundwater protection measure acquired, adopted, or incurred; nor any rule or order adopted; nor any proceeding instituted by the program areas of any member agency that were pursuant to AS-188 (February 2003), were affected by the adoption of the updated *Strategy*.

The updated *Strategy* addresses a new approach to the contents of the remaining chapters in AS-188 (February 2003), and, as mentioned previously, is the initial framework for a dynamic *Strategy* moving forward.

## **TGPC Meetings**

Members of the public are invited to all TGPC meetings and subcommittee meetings. The TGPC and its subcommittees meet once per quarter.

Meeting times and agendas are published on the TGPC's website at <<https://tgpc.texas.gov/meetings/>> and in the *Texas Register* on their open meetings website at <<http://www.sos.state.tx.us/open/index.shtml>>.

TCEQ maintains written records of all TGPC meetings, and maintains a mailing list of TGPC members (designated and alternate members), agency staff, and interested parties for meeting notification.

Any person interested in attending a TGPC meeting or receiving email notifications may contact the TGPC by email at [tgpc@tceq.texas.gov](mailto:tgpc@tceq.texas.gov) or by phone at (512) 239-4691.

## ***Groundwater Protection Policy***

TWC 26.401 establishes the state's groundwater protection policy (see [Appendix 2](#)), which includes a goal of nondegradation of groundwater resources for all state programs. This policy recognizes the variability of the state's aquifers, the importance of maintaining water quality for existing and potential uses, the protection of the environment and the public health and welfare, and the maintenance and enhancement of the long-term economic health of the state. Further, the policy recognizes that groundwater contamination may result from many sources, including current and past oil and gas production and related practices, agricultural activities, industrial and manufacturing processes, commercial and business endeavors, domestic activities, and natural sources that may be influenced by, or may result from, human activities. The use of the best professional judgment by the responsible state agencies in attaining the goal and policy is also recognized.

The policy states that discharges of pollutants, disposal of wastes, and other regulated activities should be conducted in a manner that will maintain present uses and not impair potential uses of groundwater or pose a public health hazard. The programs of the various state agencies are generally coordinated to attain this goal.

## ***Groundwater Classification System***

The TGPC and its member agencies recognize that groundwater classification is an important tool to be used in implementing the state's groundwater protection policy. Through classification, the groundwater in the state can be categorized and protection or restoration measures can then be specified by member agencies according to the quality and present or potential use of the groundwater.

The TGPC has developed a Groundwater Classification System for use by state agencies. Four groundwater classes are defined based on the concentration of total dissolved solids (TDS). The names and concentration ranges are based on traditional nomenclature associated with each class. Fresh groundwater is classified as having a TDS concentration range from zero to 1,000 milligrams per liter (mg/l); slightly saline groundwater has a TDS concentration range from 1,000 to 3,000 mg/l; moderately saline groundwater, a TDS concentration range from 3,000 to 10,000 mg/l; and very saline groundwater to brine, a TDS concentration greater than 10,000 mg/l. Quality also determines usability; however, it is implicit in the classification that a water-bearing zone must be able to produce sufficient quantities of water to meet its intended use. [Appendix 3](#) of this report contains the Groundwater Classification System developed by the TGPC.

The Groundwater Classification System applies to all groundwater in the state. In assigning a classification, the member agencies attempt to use the natural quality of

the groundwater that is unaffected by discharges of pollutants from human activities. All usable and potentially usable groundwater is subject to the same protection provided by the state's *groundwater protection policy*. Starting with the nondegradation goal, protection or restoration measures can be varied according to the response level set by the classification so long as the following conditions are met:

- current groundwater uses are not impaired;
- potential groundwater uses are not impaired;
- a public health hazard is not created; and
- the quality of groundwater is restored, if feasible.

In determining protection or restoration measures, an agency considers all present or potential beneficial uses of groundwater of a given quality. Generally, drinking water for human consumption would require the highest degree of groundwater protection or restoration. Therefore, protection for this use would arguably be protective of other current or potential uses. These considerations facilitated defining two response levels for purposes of assigning protection or restoration measures that are commensurate with the potential to impact human health and the environment:

- Level I response for the fresh, slightly saline, and moderately saline classes should be based on the current or potential use as a human drinking water supply.
- Level II response for the very saline to brine class should be based on indirect exposure (i.e., by means other than drinking) or no human consumption.

In specifying a protection or restoration measure, member agencies should apply best professional judgment on a case-by-case basis. Evaluations should include such factors as productivity, the availability of alternate sources of water, background concentrations of naturally occurring constituents, the effects of constituents on usability, traditional and potential beneficial uses of the water, economic and technical feasibility of treatment, and projected needs for and types of impacts on these groundwaters.

The classification system is intended to be implemented by member agencies as an integral part of their groundwater protection programs. In addition to its response-setting function, the classification system fosters consistency among the various programs.

## ***Risk-Based Remediation Programs***

The state's policy on groundwater contamination provides that water quality be restored if feasible ([Appendix 2](#)), and consequently requires that groundwater be kept reasonably free of contaminants that would interfere with present uses or impair future uses of groundwater. In response, TCEQ has developed an approach that focuses on protection of groundwater for high quality uses, including human health. TCEQ, which has primary jurisdiction for the regulatory protection of groundwater, has implemented a risk-based approach in setting cleanup levels that is based on sound science, flexibility, and common sense.

There are many ways that risk-based considerations could be incorporated into a groundwater remediation program. Generally, a risk-based approach takes into consideration the current and/or potential future exposure of humans to unprotective concentrations of contaminants. In addition to consideration of exposure pathways, risk-based determinations using dose-response data are used to calculate human health-protective concentrations of chemicals in environmental media. The primary exposure pathway for humans to groundwater is through ingestion. However, humans can also be exposed via air inhalation of chemicals that have volatilized from groundwater to ambient or indoor air.

Also, humans may be exposed to contaminants by dermal contact with and the ingestion of surface water that has been affected by the discharge of contaminated groundwater into the surface water body. Likewise, if humans consume fish from such a surface water body, then the person conducting the assessment would also need to consider fish consumption as an additional human exposure pathway when determining cleanup levels for contaminants in groundwater. Since the mid 1990's, some agency rules have required risk-based concentration levels to be protective not only of human health but also of ecological receptors. The process for determining ecologically-protective concentration levels has been substantially improved in the last two decades.

Depending on the level of the risk and the current regulatory policies, risk management may involve no-action, engineering solutions such as soil and groundwater remediation or physical controls, or institutional controls such as deed restrictions or limiting access to the site. Thus, risk-based decision-making can focus on protection of human health and the environment, while offering a scientifically sound and administratively effective way to respond to the pressures for timely action at large numbers of sites and the efficient use of both public and private resources. TCEQ has incorporated risk-based corrective action into its rules and policies and has made many of the risk management policy decisions up front to streamline and add consistency to the remediation process.

## **The Texas Risk Reduction Program**

Texas Risk Reduction Program (TRRP) rule is the current remediation rule (30 TAC, Chapter 350) with an initial effective date of September 23, 1999. Amendments of various parts were effective September 1, 2003, March 19, 2007, and March 19, 2009. TRRP applies, in various manners, to the: State Superfund; Industrial and Hazardous Waste; Voluntary Cleanup; Underground Injection Control; Municipal Solid Waste; Spill Prevention and Control; Composting; Radioactive Substance; and Wastewater Treatment programs. 30 TAC 350.2 describes the manner in which the TRRP rule is applicable to these various TCEQ programs.

In addition, the rules of the Dry Cleaner Remediation Program in 30 TAC Chapter 337 specify use of the TRRP rules for corrective action at eligible dry cleaner sites. TCEQ has prepared numerous guidance documents to implement the TRRP rules. Please refer to <[www.tceq.texas.gov/remediation/trrp/guidance.html](http://www.tceq.texas.gov/remediation/trrp/guidance.html)> for a current list of available TRRP guidance documents.

On February 25, 2009, TCEQ adopted changes to 30 TAC Chapter 334 and 30 TAC Chapter 350 to remove the requirement that Leaking Petroleum Storage Tank (LPST) sites comply with both 30 TAC Chapters 334 and 350. The changes to the rules became effective on March 19, 2009 and subsequent to that date LPST sites must comply with only the requirements of the 30 TAC Chapter 334 rules and guidance. Refer to [www.tceq.texas.gov/remediation/pst\\_rp/pst.html](http://www.tceq.texas.gov/remediation/pst_rp/pst.html) for current information regarding the remediation of LPST sites in Texas.

TRRP is a risk-based rule in the sense that many of the cleanup levels for the various environmental media are determined through use of risk-based calculations. However, other risk-related factors, such as the location of human points of exposure (POEs) to environmental media and the response objectives for soil and groundwater, are prescribed in the rule for application to all sites rather than being determined on a site-specific basis.

Cleanup levels for chemicals of concern (COCs) under TRRP are referred to as protective concentration levels (PCLs). TRRP uses the federally-promulgated National Primary Drinking Water Regulations maximum contaminant levels (MCL) as groundwater PCLs, when available for a COC. If an MCL is not available for a COC, then a risk-based calculation is used to define the PCL. The PCL for a carcinogenic COC is set such that the risk level from exposure to that COC in groundwater would not exceed  $1 \times 10^{-5}$  (1 in 100,000) and such that the cumulative risk level from exposure to multiple carcinogenic COCs does not exceed  $1 \times 10^{-4}$  (1 in 10,000). The PCL for a noncarcinogenic COC in groundwater is set such that its hazard quotient does not exceed 1 and such that the hazard index from exposure to multiple noncarcinogens does not exceed 10.

TRRP also establishes a groundwater resource classification process that provides criteria to define whether a groundwater-bearing unit containing potentially usable groundwater is a Class 1, 2, or 3 groundwater resource. A groundwater-bearing unit is described as a saturated geologic formation, group of formations, or part of a formation which has a hydraulic conductivity equal to or greater than  $1 \times 10^{-5}$  centimeters/second. Class 1, 2, and 3 resources are defined as follows:

- 1) A Class 1 groundwater resource must meet at least one of the following conditions:
  - a) any groundwater-bearing unit within 1/2 mile of an existing well used to supply drinking water to a public water supply system and that groundwater-bearing unit can contribute COCs to the groundwater production zone of the well based on the chemical properties of the COCs, the hydrogeology, and the construction of the well;
  - b) a groundwater-bearing unit which is the only reliable source of water not more than 800 feet below the land surface that is capable of producing groundwater with a naturally occurring total dissolved solids content of less than 1,000 milligrams per liter (mg/l) and at a sustainable rate greater than 5,000 gallons per day to a well with a four-inch diameter casing or an equivalent sustainable rate in gallons per day to a well with a smaller or larger diameter casing; or

- c) a groundwater-bearing unit capable of yielding groundwater with a naturally occurring total dissolved solids content of less than or equal to 3,000 mg/l and at a sustainable rate greater than or equal to 144,000 gallons per day to a well with a 12-inch diameter casing or an equivalent sustainable rate in gallons per day to a well with a smaller or larger diameter casing, and the natural quality of that groundwater meets all primary drinking water standards.
- 2) A Class 2 groundwater resource includes:
- a) any groundwater-bearing unit which is a groundwater production zone for an existing well (other than a public supply well) located within 1/2 mile of the affected property and which is used to supply groundwater for human consumption, agricultural purposes, or any purpose which could result in exposure to human or ecological receptors; or
  - b) any groundwater-bearing unit which is capable of producing waters with a naturally occurring total dissolved solids content of less than 10,000 mg/l and at a sustainable rate greater than 150 gallons per day to a well with a four-inch diameter casing or an equivalent sustainable rate in gallons per day to a well with a smaller or larger diameter casing.
- 3) A Class 3 groundwater resource includes any groundwater-bearing unit which produces water with a naturally occurring total dissolved solids content of greater than 10,000 mg/l or at a sustainable rate less than 150 gallons per day to a well with a four inch diameter casing or an equivalent sustainable rate in gallons per day to a well with a smaller or larger diameter casing.

The standard groundwater response objectives do not apply typically to those stratigraphic units that do not contain enough groundwater to be considered a groundwater-bearing unit (that is, a non-groundwater bearing unit). The PCLs for COCs in Class 1 and 2 groundwater are determined as described above. The PCL for a COC in Class 3 groundwater is 100 times greater than the PCL for that COC in Class 1 or 2 groundwater. The volume of groundwater with COC concentrations that exceed the applicable PCL is described as the protective concentration level exceedence (PCLE) zone. Lower cleanup levels than those required for groundwater ingestion may be necessary to be protective for cross-media exposure pathways such as groundwater-to-air and groundwater-to-surface water.

The POE under TRRP is the location within an environmental medium where a receptor (human or ecological) will be assumed to have a reasonable potential to come into contact with COCs. For Class 1 and 2 groundwater resources, the prescribed POE to groundwater is a well which may be completed at all locations throughout the groundwater PCLE zone. For Class 3 groundwater, the prescribed POE to groundwater is set at all locations throughout the groundwater PCLE zone. Provided the person is authorized by TCEQ to establish a plume management zone (PMZ) in Class 2 or 3 groundwater, the person may establish an alternate human health POE to groundwater. A PMZ is an exposure prevention approach. In other words, the person is not required to “cleanup” the contaminated groundwater, but is required to manage it and to indefinitely prevent its use. If a PMZ is approved, the person may move the POE from throughout the groundwater PCLE zone to the hydraulically downgradient limit of the

PMZ. Alternate POEs and PMZs are discussed thoroughly in TCEQ guidance document titled “Soil and Groundwater Response Objectives” (RG-366/TRRP-29).

If PCLs are exceeded in the groundwater, a person may choose to conduct a response action so as to achieve the objectives of either Remedy Standard A or Remedy Standard B. Remedy Standard A is a pollution cleanup remedy in that all PCLE zones in surface and subsurface soils, groundwater, and other environmental media must be removed and/or decontaminated to the extent that COC concentrations are less than the applicable PCLs. Physical controls are not allowed as a response action under Remedy Standard A. In contrast, Remedy Standard B, when appropriate, allows exposure prevention response actions (that is, use of physical controls). Additional or more stringent program requirements can apply, such as for hazardous and non-hazardous waste. A response action under either of these remedy standards must be completed within a reasonable time frame.

Under Remedy Standard B, unless a person demonstrates that an affected property meets the qualifying criteria for a modified groundwater response approach, he must use either an active restoration approach or monitored natural attenuation to reduce the concentration of the COCs to the applicable PCLs throughout the groundwater PCLE zone within a reasonable time frame.

Modified groundwater response approaches that may be approved for use under Remedy Standard B include: waste control unit (WCU); technical impracticability; and PMZs. A WCU is a landfill with a liner system and an engineered cap that has been closed pursuant to an approved closure plan, previous regulations, or will be implemented pursuant to an approved response action plan. In the circumstance where an existing or planned WCU overlies an existing groundwater PCLE zone, TCEQ may approve the exclusion of that portion of the groundwater PCLE zone which directly underlies the WCU from the previously described groundwater response objectives. To use a technical impracticability approach, a person must demonstrate that it is not feasible from a physical perspective using currently available remediation technologies due either to hydrogeologic or chemical-specific factors to reduce the concentrations of COCs throughout all or a portion of the groundwater PCLE zone to the applicable groundwater PCLs within a reasonable time frame. The use of PMZs as a potential alternative approach to the general groundwater response objectives has been discussed previously.

The Petroleum Storage Tank Program also uses a risk-based approach to corrective action, combining an exposure potential evaluation with risk-based cleanup levels to determine appropriate actions at LPST sites. The risk-based rules, initially effective as of November 8, 1995, are found in 30 TAC Chapter 334, Subchapter G. Numerous guidance documents and memos provide supporting information.

The adoption of the original Risk Reduction Rules in 1993, the PST risk-based rules in 1995, and the Texas Risk Reduction Program rule in 1999 substantiate TCEQ’s philosophy that risk-based cleanups are an acceptable remedial response to affected environmental media. Risk-based corrective action ensures protection of human health and the environment while making response actions more economically feasible than cleanup to background concentrations.



## Municipal Setting Designations

HB 3152, 78th Legislature (2003) provides TCEQ with the authority to establish Municipal Setting Designations (MSDs), i.e., properties within which the production of groundwater for potable use (e.g., drinking, showering, bathing, cooking, or food crop irrigation) will be restricted and environmental response actions for protection of potable water use will no longer be required. The goal of this law is to reduce corrective action requirements for groundwater-bearing units that are not presently used as a potable supply and are not likely to be used as a potable supply in the future. This law took effect on September 1, 2003, and is codified in the Texas Health and Safety Code (THSC), Chapter 361, Subchapter W. However, groundwater concentrations within a MSD must be protective for cross-media exposure pathways, such as groundwater to surface water, which are complete or reasonably anticipated to be completed. Additional information regarding the program is available on TCEQ's MSD web page at <[www.tceq.texas.gov/remediation/msd.html](http://www.tceq.texas.gov/remediation/msd.html)>.

Corrective action sites subject to TCEQ jurisdiction can apply for an MSD subject to the following requirements:

- *Municipal Area Location.* The corrective action site must be located within the corporate limits or extra-territorial jurisdiction of a municipality. The 80th Legislature, effective May 25, 2007, removed the requirement that a municipality have a population of 20,000 or more. The 82nd Legislature modified the documentation requirements, effective September 1, 2011, for cities with population of two million or more.
- *Public Water Supply Available.* A public drinking water supply must be presently provided or could be provided to the proposed MSD property and to properties within 0.5 mile of the MSD property.
- *Groundwater Use Restriction.* Potable use of groundwater within the proposed MSD must be restricted subject to an ordinance issued by the local municipality or subject to a restrictive covenant that is supported by a resolution passed by the local city council.

During calendar year 2019, 28 MSDs were certified for a total of 414 MSDs certified since 2003. The status of individual MSD applications can be monitored on the MSD web page. Specific information on individual MSD applications can also be obtained from the status information.

## Railroad Commission of Texas Remediation Programs

The Site Remediation Section of the Railroad Commission of Texas (RRC) is responsible for the State Managed Cleanup Program, Operator Cleanup Program (OCP), RRC Voluntary Cleanup Program (RRC-VCP), and the Brownfields Response Program (BRP). Oil and Gas cleanup activities fall under the jurisdiction of the RRC and are subject to regulations under Statewide Rule 8, Statewide Rule 20, Statewide Rule 91 (16 TAC Sections 3.8, 3.20, and 3.91), and RRC Special Orders.

The Oil and Gas Regulation and Cleanup Fund was created by the 82nd Texas Legislature in 2011 and provides funding for the State Managed Cleanup Program to

clean up abandoned oilfield sites. The OCP is tasked with oversight of complex pollution cleanups performed by the oil and gas industry. Complex sites include those that occur in sensitive environmental areas as defined by 16 TAC3.91 (SWR 91). The (RRC-VCP) and BRP provide programs to clean up Oil and Gas-related pollution for persons/entities who did not cause or contribute to the contamination.

## ***Groundwater Contamination***

The definition of *groundwater contamination* adopted by the TGPC (31 TAC 601.3) for use in this report is included in [Appendix 4, “Rules of the Texas Groundwater Protection Committee,”](#) and is paraphrased as follows:

*Groundwater Contamination* is the detrimental alteration of the naturally occurring physical, thermal, chemical, or biological quality of groundwater. For purposes of including cases in the public files and this *Joint Report*, groundwater contamination is limited to contamination reasonably suspected of having been caused by activities of entities under the jurisdiction of the agencies identified in the TWC 26.406, TGPC rules, and subsequent legislative amendments. Reported contamination cases are generally limited to those affecting usable quality groundwater (less than 10,000 milligrams per liter of dissolved solids).

The first sentence is based upon the definition of *pollution* provided in TWC 26.001, and suggests that to identify contamination, the quality of groundwater must be detrimentally altered. The definition implies that a comparison can be made between known background or natural water-quality conditions and a sampling event that indicates the presence of a contaminant not occurring naturally, or a naturally occurring constituent in amounts or at a concentration greater than its naturally occurring concentration. The definition then limits the scope of contamination to sites under the jurisdiction of a TGPC member agency. This limitation excludes naturally occurring saline or highly mineralized water and the intrusion of these waters into usable quality groundwater resources. The contamination cases identified in this report are primarily those where contaminants have been discharged to the surface, to the shallow subsurface, or directly to groundwater from activities such as the storage, processing, transport, or disposal of products or waste materials.

TWC 26.406 requires the listing and description of documented cases of groundwater contamination reasonably suspected of having been caused by activities under the jurisdiction of state agencies with groundwater protection programs. While the definition of groundwater contamination is broadly interpreted to encompass a large universe of identified cases, the documentation of groundwater contamination should be considered more carefully to assure accuracy and fairness in reporting impacts to groundwater resources. Documentation of contamination requires an evaluation of the significance of the data, the reliability of the data, and proper interpretation of the data.

Information and analyses of groundwater conditions should be representative of the actual conditions at the site. The data must be adequate to justify conclusions or further actions regarding documenting contamination. Conditions that should be considered include whether a well is completed in more than one aquifer, whether a

contaminant is present in the aquifer, or whether a contaminant has been introduced into the well from the surface. These factors are considered necessary and are incorporated into the design of monitoring programs and sampling procedures for each regulatory program, and are also important in the design of an ambient groundwater monitoring program.

Groundwater information must be reliable, and this is especially true for analytical data. A groundwater sample may be subject to inadvertent alteration at many points following its removal from the well to the final laboratory analysis; so it is important to utilize reliable, verifiable procedures for sampling, handling, and laboratory analysis. Before concluding that contamination has occurred, it is often desirable to verify analytical results, such as with resampling and splitting samples with other entities to compare analyses.

Proper interpretation of information and analytical data is essential to documenting groundwater contamination, and it is often necessary to compare sample results to known background water quality to determine if contamination has occurred. Some compounds, such as refined gasoline or synthetic organic compounds, do not occur naturally and their presence in detrimental amounts constitutes contamination. Other constituents such as sodium, chloride, and nitrate are naturally occurring and a comparison to known background water quality is necessary to determine whether contamination has occurred.

As noted earlier, the occurrence of highly mineralized groundwater or the reporting of significant concentrations of dissolved solids and certain other naturally occurring constituents from groundwater monitoring programs does not, of itself, constitute groundwater contamination. Many aquifers contain water categorized as slightly saline to very saline, ranging from 1,000 milligrams per liter of dissolved solids to 10,000 mg/l and greater. Mineralized waters are the result of natural hydrogeologic processes involving restricted circulation, chemical reactivity, and residence time. These conditions exist in many areas of the state and wells producing poor quality water are common.

## **Reporting of Groundwater Contamination**

TWC 26.121 prohibits the discharge of waste into or adjacent to water in the state, which includes groundwater. The statute also prohibits other activities that cause pollution of water in the state, including unauthorized discharges from activities regulated by TCEQ that could impact groundwater.

Numerous state and federal laws require groundwater quality monitoring and notification to regulatory entities when such monitoring indicates an unauthorized discharge has impacted groundwater; and other regulations direct TCEQ to adopt requirements for monitoring and notification.

Specific monitoring and reporting requirements addressing unauthorized discharges are typically found in rules and regulations specific to the activity being regulated. Section IV of this report ([GROUNDWATER PROTECTION PROGRAM DESCRIPTIONS](#)), details the status of each program's groundwater monitoring activities and groundwater contamination cases.

## Reporting Unauthorized Discharges and Spills

TCEQ is the state's lead response agency for all hazardous substance discharges or spills, discharges or spills of other substances, and certain inland oil discharges or spills that may cause pollution. This authority is derived from TWC 26.039 and TWC 26.261 - 26.267 . According to TWC 26.039(b), whenever an accidental discharge or spill occurs at or from any activity or facility which causes or may cause pollution, the individual operating, in charge of, or responsible for the activity or facility shall notify TCEQ as soon as possible and not later than 24 hours after the occurrence. TWC 26.039(a) defines an accidental discharge as an act or omission through which waste or other substances are inadvertently discharged into water in the state. The statute further defines a spill as an act or omission in which waste or other substances are deposited where, unless controlled or removed, they will drain, seep, run, or otherwise enter water in the state (including groundwater). These provisions require the individual to notify TCEQ when contamination of soil or groundwater is discovered.

TCEQ has adopted Spill Prevention and Control Rules at [30 TAC Chapter 327](#). A *reportable quantity* (RQ) discharge or spill is an unauthorized or accidental discharge or spill of oil, petroleum product, used oil, hazardous waste, industrial solid waste, or other substances into the environment in a quantity equal to or greater than an RQ as defined in the rules. After determining that an RQ or spill has occurred, the responsible person must notify TCEQ as soon as possible, but no later than 24 hours after its discovery.

The RRC is generally responsible for discharges or spills from activities associated with the exploration, development, production, storage, or transportation of oil, gas, and geothermal resources (Texas Natural Resources Code 85.042, 91.101, and 91.601). Discharges or spills from brine mining or surface mining are also under the jurisdiction of the RRC. The official rules of the RRC are found in the 16 TAC Chapters 1 through 20 and are available online at <http://www.rrc.texas.gov/general-counsel/rules/current-rules/>.

In general, the RRC has jurisdiction over discharges or spills associated with the transportation of crude oil prior to refining of the oil, and of natural gas prior to its use in manufacturing or as a residential or industrial fuel. Thus, discharges or spills from crude oil or natural gas pipelines are under the jurisdiction of the RRC.

16 TAC 3.20 requires that operators give immediate notice of a fire, leak, spill, or break to the appropriate commission district office. SWR 20 further requires that operators report what steps have been taken, or are in progress, to remedy the reported situation, including quantity of oil, gas, or geothermal resources, lost, destroyed, or permitted to escape. The report of oil loss shall be necessary only in case such oil loss exceeds five barrels in the aggregate.

Reportable releases should be reported to the commission using the H-8 Form: Crude Oil, Gas Well Liquids, or Associated Products Loss Report. A blank copy of the H-8 form is available online at: <http://www.rrc.texas.gov/media/2697/h-8f.pdf>.

Discharges or spills from pipelines transporting refined products such as gasoline, diesel, or other fuel oils fall under the regulatory jurisdiction of TCEQ, so the Spill

Prevention and Control Rules would apply. As specified under the State of Texas Oil and Hazardous Substances Spill Contingency Plan, TCEQ serves as the lead agency in directing and approving the response for the discharge or spill of a harmful quantity of crude oil (defined as five or more barrels discharged or spilled on the ground or any quantity discharged or spilled into water) during highway or rail transportation.

## **Notification to Local Officials**

TWC 5.236 requires TCEQ to provide notice to local officials regarding groundwater contamination which may affect drinking water supplies in their area. Notification is provided to county judges and public health officials to supply information on groundwater impacts to drinking water supplies within the county. Notification is also provided to a GCD, if the contamination has occurred or is occurring within its jurisdiction. These cases are identified in the report only during the year the case was reported as new.

[Table 1](#) lists the active groundwater contamination cases for TCEQ in 2019, and those cases requiring notification under TWC 5.236 are indicated with a “Y” in the column labeled "5.236." Beginning in 1991, the TGPC identified the number of cases subject to these notices through that date, and at that time the total number to date was 507. In subsequent years the numbers have varied. This report for 2019 includes 35 such cases, bringing the current total to 1,389 cases that have been subject to [TWC 5.236](#) notification (listed as HB 938 cases prior to 1994).

## **Notification to Private Water Well Owners**

TWC [26.408](#) requires that when TCEQ receives notice from another agency or when a TCEQ program area documents a case of groundwater contamination, TCEQ must make every effort to provide notice, via first class mail, to each owner of a private drinking water well that may be affected by the contamination. The notice must be provided within 30 days of the determination, or receipt of information from another agency. Additionally, notice must be provided to any applicable groundwater conservation district.

The TGPC adopted rules ([31 TAC 601.10](#)) as required by statute to “prescribe the form and content of notice” provided to private drinking water well owners by TCEQ (see [Appendix 4](#)). TCEQ staff meet semimonthly to review groundwater contamination cases resulting in mailed notice to well owners within the mandated timeframe. Twenty-Four (24) cases of contamination during calendar year 2019 required notice to private drinking water well owners and are listed in Figure 4.

Figure 4. Private Water Well Owner Notifications in Calendar Year 2019

Site	Contamination	Date Reviewed	Date Notices Mailed	Number of Mailed Notices
1. LPST 120605, Former Sigmor Shamrock #288, Harris County	BTEX	02/05/19	03/05/19	1
2. WQ0010223001, City of Midland, Midland County	nitrate	02/05/19	03/05/19	89
3. LPST 120620, Driver Pipeline Co, Brazoria County	BTEX, MTBE	02/19/19	03/18/19	2
4. VCP 2967, Global Waste Services, Harris County	arsenic, barium, copper, lead	02/19/19	03/15/19	12
5. CA SWR 68009, Former Chase Field Naval Air Station, Bee County	PFAS	03/19/19	04/22/19	1
6. SUP 175, Scrub-a-Dub Barrel Co, Lubbock County UPDATE	cis-1,2-DCE, PCE, TCE, arsenic, chromium	04/02/19	05/31/19	1
7. LPST 120640, Town & Country Drive Inn, Cameron County	benzene, toluene	05/07/19	05/31/19	18
8. CA T3490, Woodsboro Farmer's Cooperative, Refugio County	BTEX, MTBE	05/21/19	06/21/19	3
9. CA SWR 40008, TEAM Industrial Services, Inc, Brazoria County	arsenic, lead, dinitro-2-methylphenol, benzo(a)pyrene, dibenz(a,h) anthracene, pentachlorophenol	05/21/19	06/20/19	3
10. LPST 120623, JJ Chevron 4, Harris County	BTEX, MTBE	06/04/19	06/27/19	18
11. LPST 120556, Fuel Maxx, Harris County	benzene, toluene	06/18/19	07/18/19	21
12. VCP 2973, Buffalo Pointe, Harris County	arsenic, TPH	07/02/19	07/30/19	1
13. LPST 120704, Buc-ee's #7, Brazoria County	BTEX, MTBE	07/02/19	07/30/19	2
14. LPST 118218, Former Haynes Oil Keylock, Orange County	benzene, toluene, ethylbenzene	08/06/19	08/29/19	2

Site	Contamination	Date Reviewed	Date Notices Mailed	Number of Mailed Notices
15. CA SWR 31631, W.A. Parish Generating Station, Fort Bend County	arsenic, thallium, antimony, lithium	08/16/19	08/29/19	1
16. CA SWR 33240, AES Pirkey Power Plant, Harrison County	lithium, radium, beryllium	09/17/19	10/17/19	5
17. LPST 119881 All In One Food Mart, Brazoria County	benzene	09/17/19	10/17/19	59
18. LPST 120660, Auto Brokers of Houston, Harris County	benzene, ethylbenzene, total xylenes	11/05/19	12/06/19	1
19. LPST 119646, Parkway Pantry, San Augustine County	BTEX; MTBE	11/05/19	12/06/19	13
20. LPST 120572, Ole Texas Country Store, Harrison County	BTEX; MTBE	12/03/19	01/06/20	9
21. LPST 120814, Saenz Service Station, Refugio County	benzene, ethylbenzene, total xylenes, MTBE	12/17/19	01/10/20	1
22. LPST 120675, Paradise Quick Stop No 13, Bowie County	benzene, ethylbenzene, total xylenes, MTBE	12/17/19	01/10/20	3
23. VCP 3012, O Commerce Street, Harris County	1,1,2-TCA; 1,1-DCE; 1,2-dichloropropane; benzene; cis-1,2-DCE; trans-1,2-DCE; vinyl chloride	12/17/19	01/15/20	1
24. VCP 3036, Metalforms Site, Jefferson County	1,1-DCE, cis-1,2-DCE, PCE, TCE	12/19/19	01/15/20	4
<b>TOTAL:</b>				<b>271</b>

*Abbreviations in Figure 4:* BTEX: benzene, toluene, ethylbenzene, and xylenes; MTBE: methyl-tert(iary)-butyl-ether; PFAS: per- and polyfluoroalkyl substances; DCE: dichloroethylene; TCE: trichloroethylene; PCE: tetrachloroethylene; TCA: trichloroethane

## ***Public Information***

The purpose of this document is to compile and make available to the public an annual report that provides the status of groundwater monitoring associated with the activities regulated by the contributing state agencies. The report also provides an annual status of documented groundwater contamination, including new cases and previous cases still undergoing enforcement actions, reasonably suspected of having been caused by activities regulated by the state agencies. [Tables 1 and 2](#) provide a summarized tabulation of all groundwater contamination cases documented during 2018. Limited information pertaining to specific contamination cases listed in this report may be available by contacting appropriate agency personnel as listed in [Appendix 6](#).

Each agency, or in some cases, individual programs within an agency, may be required by law, rule, or policy to provide notification of groundwater contamination once it has been confirmed through groundwater studies or validation of analyses. A program may require that a notice be provided to identified groups that may include local officials and health officers; public water suppliers; water well drillers; complainants; or affected or potentially affected parties. Such requirements are commonly based on the need to minimize potential adverse impacts to public health.

## **State Agencies' Files**

TWC [26.406](#) requires state agencies with responsibilities for groundwater protection to maintain a public file of all documented cases of groundwater contamination. Each agency has procedures for locating, maintaining, and making accessible information related to groundwater contamination cases. Individual regulatory programs within an agency may also have a unique system for maintaining and identifying information related to contamination cases. Contamination case information is a matter of public record and is available for public review by arrangement with each agency. In some situations, availability of information for certain enforcement actions may either be limited or subject to specific access procedures.

[Appendix 5](#) of this report lists the location and general contact information for RRC district offices, TCEQ regional offices, and GCDs. [Appendix 6](#) includes agency and program contact names and numbers.



### III. USER'S GUIDE

The remainder of this report is divided into two sections:

- [Section IV, "Groundwater Protection Program Descriptions,"](#) provides a narrative, program-specific overview for each contributing agency or organization.
- [Section V, "Groundwater Contamination Case Description Tables,"](#) includes a tabular listing of individual contamination cases that were documented in calendar year 2019.

The appendices to this report provide more detailed information supporting or supplementing the body of the report.

***Groundwater Protection Program Descriptions.*** This section describes the specific regulatory programs within each agency, including regulated activities, required standards and approvals, monitoring of regulated entities' compliance with the specific conditions of the authorizations, monitoring of groundwater to detect problems, and actions required if groundwater contamination is discovered.

This section includes the status of each program's required groundwater monitoring, including comments on quality assurance policies and procedures as well as the number of facilities that are required to perform monitoring, the status of groundwater contamination, and a summary of the information contained in the case description table.

***Groundwater Contamination Case Description Tables.*** This section describes the individual groundwater contamination cases for each contributing agency that has regulatory groundwater protection authority. Each table lists contamination cases by county for a state agency and contains several fields (columns) of data specific to each case.

On occasion, a contamination site may be listed more than once for some TCEQ program areas. This occurs because there is more than one occurrence of contamination at the named facility, and each occurrence is being addressed as a separate case. In the case of the VCP program, several parties may be affected by a groundwater contamination plume, and each of these parties is listed as a separate "case" in the VCP. Every effort has been made to distill cases down to a single, individual occurrence of groundwater contamination.

#### ***Rules and Definitions Related to Report Compilation***

TWC 26.406, requires the TGPC to adopt rules defining the conditions that constitute groundwater contamination for inclusion of cases in this report (see [Appendix 4, Rules of the TGPC](#)). As per these requirements, on March 5, 1991 the TGPC adopted rules with these conditions in 1991 (31 TAC 601.1 - 601.5. And minor clarifying revisions were made in 1998. The rules were further amended in 2003 to add Subchapter B (31 TAC 601.10), as per HB 3030, 78th Legislature (2003), codified as TWC 26.408.

The rules define *groundwater*, *groundwater contamination*, and *enforcement action* in broad terms so that the varying jurisdictional abilities and programs of the contributing agencies could be compiled in similar formats and compared. Broad definitions also enable the report to include the largest possible universe of documented contamination from human-induced activities. These definitions are in 31 TAC 601.3, and are summarized below:

- *Groundwater* is defined as water existing below the land surface in a zone of saturation. That is, the water which completely fills the interconnected pore spaces of the rock or sediment.
- *Groundwater contamination* means any detrimental alteration of the naturally occurring quality of groundwater suspected of being associated with activities under the jurisdiction of the contributing agencies and affecting usable quality groundwater.
- *Enforcement action* is defined very broadly to include any action of a member agency that accomplishes or requires the identification, documentation, monitoring, assessment, or remediation of groundwater contamination.

## ***Using the Contamination Case Description Tables***

This report includes tabular summaries of current groundwater contamination cases for each contributing agency that has enforcement authority. While TCEQ is primarily responsible for the regulatory protection of groundwater, other agencies do have some requirements related to groundwater protection. These include the RRC, TDA, TSSWCB, and TDLR. The TAGD has no regulatory or enforcement authority as an organization, but individual GCDs may have limited authority for action regarding groundwater contamination.

Groundwater contamination case descriptions for TCEQ and RRC are listed in [Tables 1](#), and [2](#), respectively. No contamination cases were reported for 2019 by TAGD, DSHS, TSSWCB, TDLR, TDA, TWDB, TAMAR, or UTBEG.

## **Data Fields**

The first page of each table, entitled “EXPLANATION OF FIELDS / COLUMN HEADINGS” includes a legend of the column headings and a brief description of each heading. The legend describes attributes that may be unique to that table; however, several of the heading descriptions repeat the field definitions provided in this section. The contamination cases are grouped according to the county in which the site is located, with a secondary grouping according to division or specific regulatory program within an agency. Figure 5 below describes the data fields used in the tables:

Figure 5. Groundwater Contamination Case Descriptions - Data Fields

Data Field Name	Data Field Description
New Cases	An asterisk (*) indicates that the record was reported as “New” for the current year.
File Name / Site Name	The file or site name is provided by the program area or agency and typically means the responsibly party or geographic location. It may consist of a company name, city, person, or other entity considered a potentially responsible party or otherwise associated with the case. It may also be a geographic location name or well number.
File Number	<p>Identification number assigned to the case based on the numbering system used by the agency or program with jurisdiction for the case.</p> <p>File numbers can be used to access the files of the regulating agency to obtain data on each groundwater contamination case listed in the report. Cases without file numbers may be accessed in the regulating agencies' files with the case file name.</p>
Location (or Operator)	References the location of the contamination site, including the latitude and longitude. Most location descriptions refer to cities and addresses, others are geographic locations using distances from known points. For RRC sites this may include the operator name or location description.
Contamination Description	Consists of a listing of contaminants or general group of contaminants (such as "gasoline" or "creosote constituents"). Abbreviations may also be used, and these are defined at the beginning of each table,.
Date (Table 1)	The earliest date contamination was confirmed at the site by the jurisdictional agency or program. More detail on the significance of this field is given at the beginning of each table if the date represents something other than the above definition. For agencies other than TCEQ (such as for Table 2), this information is available by contacting the agency.
Enforcement/ Activity Status	<p>One- to two-character codes representing, 1) the status of the case with respect to agency enforcement action and, 2) contamination site activity.</p> <p>Each regulatory agency and program that report contamination cases have procedures and internal structures that may differ among programs. Definitions and descriptions for enforcement or activity status have been generalized to account for these differences. A more detailed explanation is given in the following section entitled “<a href="#">Enforcement Status Codes</a>.”</p>
Data Quality	A code (up to 6 characters) describing the reliability of analytical data used by each regulatory agency to analyze the case. Addresses field and laboratory quality assurance procedures and data reliability and quality in determining conclusions for each case.
5.236 (Table 1)	<p>Included in Table 1 (TCEQ) to distinguish cases subject to notification requirements under TWC 5.236. A "Y" code identifies cases in which contamination has affected or may potentially affect a public drinking water supply. A "Y" code will appear in the report only once for a site, during the year that the case is listed as new. If a case was identified in a previous report as “Y” this column will be blank in this report.</p> <p>An entry in this field constitutes secondary notification from TCEQ to local officials for cases reported since the publication of the previous report.</p>

## How Do I Find More Information About a Specific Case?

To find a specific contamination case, look at the table for the appropriate state agency, and then in the first column locate the county where the case is located. All documented contamination cases for that agency and county are listed under the respective heading for each division or regulatory program that has jurisdiction over that case. Under each program heading, contamination case descriptions are listed in alphabetical order according to file names. Check each division or regulatory program heading for the desired contamination case description. Also, check the other agency tables for the desired contamination case descriptions for the county of interest. A location reference is provided in the tables under the field heading LOCATION and can be used to locate a specific case if the file name is unknown.

What should you do if you know about a specific groundwater contamination case, but you can't find it in this report ?

- A previously-listed case may not be in the current report because contamination is no longer present due to remediation or source removal. If so, the case has been removed from the report.
- A previously-listed case may not be listed in the tables of active cases because, although contamination may still be present, agency action is complete due to institutional or engineering controls, or there is a determination that no further action is needed. If so, the case is inactive and it is listed in [Appendix 7 \(Table 3\)](#).
- A previously-listed case may have been transferred to a different program and its file number may have been changed. If so, please contact the appropriate agency and provide the old file number.
- A newly-reported case may not be in the current report because this report includes data from only the most recent complete calendar year. If so, the case will be listed in next year's report. Please contact the appropriate agency for more information about a newly-reported case.
- A case may not be listed under the correct county in this report if the program area had incorrect information. If you find this type of error, please contact the appropriate agency so that the information can be updated in next year's report.

## Enforcement Status Matrix

TWC 26.406 requires that this report indicate the status of enforcement action for each case of groundwater contamination included in the report. For this report, enforcement action includes any agency action that accomplishes or requires the identification, documentation, monitoring, assessing, or remediation of groundwater contamination. However, the objectives of enforcement action and how enforcement is conducted vary among the regulatory programs.

To describe only an agency's enforcement action presents a minimal observance of the regulatory undertaking. Enforcement is ineffective if required actions to address the assessment and mitigation of the contamination cases are not carried out. Therefore,

agency actions dealing with contamination events are also placed in context of the activities necessary to address the events. This comparison of the level of agency action and the status or level of contamination assessment and mitigation is presented in the enforcement status matrix (see Figure 6).

The enforcement status matrix allows a one-to-one correspondence between an agency's response and the completion of the discrete phases in the progression of contamination investigation and clean-up. The vertical (Y) axis of the matrix gives the level of agency response (enforcement status), and corresponds to the first number given in the *ENFORCEMENT STATUS* field in the table. The horizontal (X) axis gives the level or status of contamination site activity (activity status), and corresponds to the second number in the *ENFORCEMENT STATUS* field in the table.

Different circumstances at the same level of agency response or the same level of contamination site activity may be indicated using an alphabetical code associated with each of the two numerical codes. These codes (YA, XA), presenting the enforcement status, followed by the activity status, are tabulated for each contamination case listed in this report. Once familiar with the matrix, a reader should be able to quickly discern the status of a case and relate its progress in the respective regulatory program to all other cases.

The matrix also serves as a summary of the status of all cases by showing how many occur within each grid of the matrix. Each agency table is followed by an *Enforcement Status Summary*, which consists of an enforcement status matrix summarizing the number of cases in each grid space. For the purpose of this summary, any TCEQ cases that list more than one Activity Status Code were placed in the grid corresponding to the highest code, which is the code describing the furthest action attained at the site. For example, if the Enforcement Status Code was "2" and the Activity Status Code listed "4,5" then the case would be placed in the grid corresponding to 2 (vertical) and 5 (horizontal).

Tables 1 (TCEQ) and 2 (RRC) are each accompanied by a statewide map showing the number of groundwater contamination cases in each county (Figure 13 - TCEQ and Figure 15 -RRC).

Figure 6. Blank Enforcement Status Matrix

	<i>Activity Status Code (ASC) 0 - No Action</i>	<i>ASC 1 - Confirm contamination</i>	<i>ASC 2 - Investigate</i>	<i>ASC 3 - Plan Corrective Action (CA)</i>	<i>ASC 4 - Implement CA</i>	<i>ASC 5 - Monitor CA</i>	<i>ASC 6 - CA Complete</i>
<i>Enforcement Status Code (ESC) 5 - State/Federal Funds</i>							
<i>ESC 4 - Court/Federal Regulatory Action</i>							
<i>ESC 3 - Executive Action</i>							
<i>ESC 2 - Staff Action</i>							
<i>ESC 1 - Staff Discovery</i>							
<i>ESC 0 - Voluntary Action</i>							
<b>Total:</b>							

## Enforcement Status Codes

In general, regulatory programs are structured to achieve the desired degree of environmental protection and mitigation with the lowest possible level of agency oversight. Routine monitoring is an example of this type of oversight activity. When monitoring or other activities indicate that greater agency involvement is necessary to address a contamination case, the agency may take enforcement action. Enforcement status codes are described in Figure 7. The enforcement status codes are ordered to reflect the progression of enforcement actions available to most of the agencies.

Figure 7. Enforcement Status Matrix - Enforcement Status Codes (ESC)

Code (ESC)	Enforcement	Description
0	VOLUNTARY ACTION	An entity addresses the contamination incident without being compelled to do so by enforcement action and either: 0A - reports its actions to the agency, or 0B - enters into an agency's voluntary cleanup program.
1	STAFF DISCOVERY	The agency confirms identification of a contamination incident through its activities, such as: 1A - inspections, 1B - reviews of self-reported data, 1C - complaints received, or 1D - referrals received from other agencies.
2	STAFF ACTION	The agency initiates an action to address a contamination incident, such as: 2A - an information request of the entity, 2B - approval of a work plan (e.g., assessment, corrective action, etc.), 2C - sending a notice of contamination to parties who may be affected, or 2D - referring the incident to another agency with jurisdiction.
3	EXECUTIVE ACTION	Action at the highest level of the agency, such as: 3A - issuing a permit that includes corrective action provisions; 3B - issuing an administrative order; 3C - other executive level action such as letter of approval or revocation, or conditional or final release of liability; or 3D - referral to federal authorities such as U.S. EPA.
4	COURT OR FEDERAL AGENCY ACTION	When other options fail or do not apply, an agency may: 4A - seek legal representation by the Texas Attorney General before the courts, or 4B - allow federal agencies to seek resolution according to federal laws or programs.
5	STATE OR FEDERAL FUNDS	The agency finances the cost of addressing contamination incidents with either federal or state funds (example includes the federal or state "superfunds" for abandoned waste sites, and the state fund for plugging oil and gas wells): 5A - federal or 5B - state funds

*Note:* Enforcement action includes any agency action which accomplishes or requires the identification, documentation, monitoring, assessing, or remediation of groundwater contamination. The achievements of these objectives vary among the regulatory programs. Not all agencies or programs within an agency will follow this exact sequence; for example, TCEQ’s Superfund program starts at Status Code 5.

## Activity Status Codes

Once groundwater contamination has been confirmed, either the regulated entity or the appropriate agency will address the groundwater contamination case. Confirmed cases of contamination are generally addressed by following a prescribed sequence of actions until it is concluded that no further actions are necessary or required. Once contamination has been detected or is suspected, initial actions consist of validation of sampling results or quality assurance controls to confirm contamination has occurred and is human-induced. An investigation to study the extent, composition, and circumstances of the contamination follows the confirmation of contamination.

Additional actions may or may not be required based on the investigation findings. If the investigation finds that further actions are required, the planning of corrective action measures to address the contamination and source are initiated. Following the development of the corrective action plan, actions are taken to implement the plan and physically address the removal, mitigation or treatment of contamination and source. The effectiveness of the corrective action measures is generally monitored during and after the implementation of the plan. Ultimately, the corrective action measures are considered completed when the site has been remediated, the source has been removed, or when no further actions are required. The activity status codes are further described in Figure 8.

Figure 8. Enforcement Status Matrix - Activity Status Codes (ASC)

Code (ASC)	Activity	Description
0	NO ACTIVITY (TCEQ ONLY)	No actions have been conducted at the incident site. The code is also given to cases that did not have any activity in the reported calendar year, mainly used by the Voluntary Cleanup Program of TCEQ.
1	CONTAMINATION CONFIRMED	Contamination is being verified, such as with resampling or data quality validation, but has not been fully investigated. Based on the confirmation findings, additional actions such as further investigation may or may not be required: 1A - Action required, or 1B - No action required.
2	INVESTIGATION	The incident is being studied to determine the extent, composition, or other properties and circumstances of the contamination. Based on the findings additional action may or may not be required: 2A - Action required, or 2B - No action required.



Code (ASC)	Activity	Description
3	CORRECTIVE ACTION PLANNING	A remedy (corrective action plan) for the contamination is being developed based on the investigation findings. Examples may include remedies such as a plan to remove the source of contamination, remediate impacted groundwater, disinfect impacted wells, or replace wells.
4	IMPLEMENT ACTION	The planned remedy (corrective action plan) is being carried out and actions to address the contamination are being conducted.
5	MONITOR ACTION	The effectiveness of the remedy is being monitored. This may be a long-term or short-term action and may be performed during and after implementation.
6	ACTION COMPLETED	<p>The remedy is considered complete when the desired result has been achieved.</p> <p>Options in which contamination is no longer present include:</p> <ul style="list-style-type: none"> <li>6A - remediation or</li> <li>6B - source removal.</li> </ul> <p>Options in which contamination may still be present but action is complete include:</p> <ul style="list-style-type: none"> <li>6C - determination that no further action is needed,</li> <li>6D - institutional controls (agency action is final; however, contamination still exists under institutional controls such as deed records noting contamination, use and exposure restrictions, or required maintenance of engineering controls), or</li> <li>6E - engineering controls (agency action is final; however, contamination still exists under required engineered controls).</li> </ul> <p><i>For RRC, "6C" is the code used when no further action is required/institutional or engineering controls are in effect.</i></p>



## **IV. GROUNDWATER PROTECTION PROGRAM DESCRIPTIONS**

### ***Texas Commission on Environmental Quality***

TCEQ is responsible for regulatory groundwater protection programs that aim to prevent contamination and to identify, assess, and remediate existing problems. TCEQ implements these programs through education, voluntary action assistance, permitting, and enforcement. As the state's lead agency for water quality protection, TCEQ administers both state and federally mandated programs. Federal programs that TCEQ administers include the Resource Conservation and Recovery Act (RCRA); the Comprehensive Environmental Response, Compensation and Liability Act (CERCLA); the Clean Water Act (CWA); and the Safe Drinking Water Act (SDWA). TCEQ also develops state management plans under the FIFRA aimed to prevent the contamination of groundwater by pesticides.

TCEQ's Enforcement Division, in the Office of Compliance and Enforcement (OCE), is responsible for ensuring that groundwater resources are protected during enforcement activities at MSW, hazardous and non-hazardous waste, PST, agricultural and watershed management, water utility, and public water supply sites.

Personnel in OCE regional offices work within one of four general areas: The North Central & West Texas Area, the Border & Permian Basin Area, the Coastal & East Texas Area, or the Central Texas Area. Regional personnel conduct field investigations of contamination complaints and inspect permitted and non-permitted facilities. In addition, the Edwards Aquifer Protection Program (EAPP) is implemented by the Central Texas Area and managed from the Austin Regional Office. The Program Support Section regulates the construction and operation of on-site sewage treatment facilities (OSSF).

The Office of Waste (OOW) includes the Occupational Licensing and Registration Division (OLRD), Radioactive Material Division (RMD), Remediation Division (REM), and Waste Permits Division (WPD).

- OLRD contributes to the protection of the state's groundwater resources by issuing licenses. The division issues ten different types of licenses that contribute to the protection to the groundwater resources of Texas.
- RMD includes the Radioactive Materials Section and the Underground Injection Control Permits Section. The division addresses questions pertaining to the disposal of low-level radioactive wastes and by-product material waste, recovery of uranium, and the commercial processing and treatment of radioactive substances. The division also regulates a wide range of activities that utilize injection wells for storage or disposal.
- REM oversees the investigation and cleanup of hazardous waste and pollutants released into the environment. This includes the regulatory programs governing PSTs, hazardous and non-hazardous industrial waste sites, voluntary cleanup

activities, innocent owner/operator certifications, state brownfields initiatives, and Superfund activities.

- WPD is responsible for permitting facilities that store, process, or dispose of hazardous and non-hazardous industrial waste or municipal solid waste.

The Office of Water includes the Water Quality Division (WQD), the Water Quality Planning Division (WQPD), the Water Availability Division (WAD), and the Water Supply Division (WSD).

- WQD is responsible for issuing wastewater permits under the Texas Pollutant Discharge Elimination System and implementing the Texas Surface Water Quality Standards (TSWQS), 30 TAC Chapter 307. WQD also reviews applications and issues permits for the land application of wastewater.
- WQPD implements surface water quality management programs and develops the TSWQS. This division also implements the Texas Non-Point Source (NPS) Pollution Management program, authorized by CWA Section 319.
- WAD provides technical support to promote effective and coordinated management of water resources in the state. The division includes the agency's Water Rights Permitting & Availability programs, Watermaster programs, River Compacts, and Groundwater Planning and Assessment program. The Groundwater Planning & Assessment Team (GPAT) is responsible for providing support to the TGPC.
- WSD ensures compliance with state drinking water standards by monitoring public water systems and conducts the Source Water Protection Program.

## Enforcement Division

**Program Description.** The Enforcement Division drafts formal agreements to resolve compliance issues discovered at facilities and sites regulated by TCEQ. Enforcement actions that involve groundwater contamination are resolved primarily through administrative Agreed Orders that require investigation, monitoring, and remediation activities as per state and federal rules and regulations.

**Status of Groundwater Contamination.** Two enforcement cases are listed in this report under the division heading "ENF." Notification under TWC 5.236 was not required for any case during the current reporting period. One new site was added during FY 2019.

## Regional Offices

**Program Description.** Waste Program personnel of TCEQ Regional Offices are generally the first responders to complaints, spills, or various other situations that may result in groundwater contamination. Reports of alleged groundwater contamination received from citizens or referred from other agencies or entities are assigned for investigation to the appropriate Regional Office Waste Program or referred to the appropriate TCEQ Central Office Program Area. Regulated activities investigated may include industrial and municipal wastewater discharges, on-site sewage facility discharges, industrial

hazardous and solid waste storage and disposal, municipal solid waste transfer and disposal, and the use of petroleum storage tanks.

Information about the potential contamination may be gathered through site investigation, well inventories, and/or water quality sampling. After an investigation is completed and contamination is confirmed, Regional Office personnel will refer the case to the appropriate TCEQ Central Office Program Area for coordination.

Regional Office staff analyze the information gathered from the investigation and information attempt to either effect remediation or initiate enforcement as necessary. Investigation reports are maintained in TCEQ's Central Records.

Under 30 TAC Chapter 213, the Austin and San Antonio Regional Offices also administer the Edwards Aquifer Protection Program (EAPP). Implementation of the EAPP consists of review and approval of water pollution abatement plans, sewage collection system plans, static hydrocarbon and hazardous substance storage facility plans, and plans for regulated activities on the recharge, transition, or contributing zones of the Edwards Aquifer.

**Status of Groundwater Monitoring Programs.** Investigation of groundwater contamination by Regional Office personnel is essentially a response program that does not require monitoring of groundwater in association with a regulated activity in order to detect contamination. However, during certain remediation activities for identified groundwater contamination, TCEQ may perform or require groundwater monitoring to evaluate remediation progress or success.

**Status of Groundwater Contamination.** There are no listed cases of groundwater contamination for this year's report.

### ***Field Operations Program Support Section***

**Program Description.** The Program Support Section administers the regulation of on-site sewage treatment facility (OSSF) construction as authorized in THSC Chapter 366 and guided by 30 TAC Chapter 285. In addition to establishing rules for the installation and maintenance of OSSFs, TCEQ's OSSF Program performs compliance reviews of local regulating entities to evaluate their enforcement of the state's minimum requirements.

Construction of an OSSF treatment and disposal system must be isolated from certain areas such as water wells, lakes, roads, and other objects subject to contamination from the OSSF or that may prevent the proper operation of the system. To further ensure protection of groundwater, no individual may install, construct, alter, extend, or repair an OSSF unless the individual holds a valid license or registration issued by the executive director of TCEQ or has a valid exemption from licensing requirements.

**Status of Groundwater Monitoring Programs.** The Field Operations Program Support Section's OSSF Program serves a complaint response function with regard to claims concerning contamination from OSSFs. Responses to OSSF complaints are coordinated with either the appropriate TCEQ Regional Office or the local authorized agent and do

not generally involve the monitoring of groundwater to detect contamination. When appropriate, during certain remediation or enforcement activities involving potential groundwater contamination, TCEQ may perform or require groundwater monitoring to evaluate remediation progress or success.

**Status of Groundwater Contamination.** There are no identified cases of groundwater contamination attributed to systems which fall under the OSSF program.

## **Occupational Licensing and Registration Division**

The Occupational Licensing and Registration Division (OLRD) within the Office of Waste (OOW) contributes to the protection of the state's groundwater resources by functioning as a licensing entity. PRS licenses those environmental professionals who design, construct, install, remove, operate, and maintain environmentally sensitive equipment, facilities, and systems that provide: commercial and residential irrigation, petroleum storage, drinking water distribution, protection and treatment, wastewater processing and collection, on-site sewage facilities, and municipal solid waste disposal facilities.

The OLRD regulates 10 different types of occupational licenses lending protection to the groundwater resources of Texas. During FY 2019, PRS maintained 56,761 licensed environmental professionals, issued 17,752 new and renewal certifications, and administered 14,101 examinations.

PRS also contributes to protection of groundwater by the timely processing and accurate review of licensing applications to include all education, training, experience, and examination qualification requirements; the administration and validation of licensing examinations; the review of applicant's criminal histories; the development and approval of training courses and instructors; the efficient issuance of new and renewal licenses; the investigation and resolution of competency reviews and enforcement cases; and the establishment and maintenance of licensing rules and standards.

## **Radioactive Materials Division**

The Radioactive Materials Division regulates disposal of low-level radioactive wastes and by-product material waste; commercial processing and treatment of radioactive substances; recovery of uranium by the in-situ solution mining process; underground injection of industrial and municipal waste; and use of injection wells for groundwater remediation and other miscellaneous purposes in protection of underground sources of drinking water. RMD consists of the Radioactive Materials Section and the Underground Injection Control Permits Section that perform the functions listed below.

### ***Licensing for Radioactive Material Processing, Storage, and Disposal***

**Program Description.** The division regulates disposal of radioactive substances, including low-level radioactive wastes or non-oil and gas naturally occurring

radioactive materials (NORM) through a radioactive material licensing program. The program is overseen by the U.S. Nuclear Regulatory Commission. One commercial low-level radioactive waste processing, storage, treatment and disposal site, one non-commercial low-level radioactive waste disposal site, one commercial byproduct waste disposal site, one additional storage and processing site, and one inactive non-commercial waste site are licensed in the state of Texas. Currently, there are no non-oil and gas NORM disposal facilities licensed in the state of Texas.

**Status of the Groundwater Monitoring Program.** Licensees currently monitor groundwater at the licensed commercial processing, storage, treatment and disposal facility, the licensed non-commercial disposal facility, the licensed commercial byproduct disposal facility and one inactive non-commercial licensed facility. Groundwater monitoring is conducted according to the license requirements for each facility.

**Status of Groundwater Contamination.** The licensed inactive non-commercial facility has radionuclide contamination in groundwater from tritium (H-3) detected in monitor wells. One monitor well has tritium levels above the drinking water standard, with decreasing levels of radionuclides in the remaining monitor wells. There are no additional cases of groundwater contamination at the licensed commercial facility or the licensed non-commercial facility or the waste processing and storage sites.

### ***Licensing for Uranium Recovery***

**Program Description.** The division is responsible for licensing and technical reviews in the areas of uranium recovery. The division also evaluates the decommissioning and reclamation of historic tailings impoundments at former commercial uranium mill sites (UMTRCA Title II) and review of groundwater monitoring results associated with these sites. These sites will eventually be transferred to the control of the Department of Energy.

**Status of Groundwater Monitoring Programs.** Licensees routinely monitor groundwater for general water-quality, radionuclides, and other specified hazardous and potentially hazardous constituents, as defined in their respective radioactive materials licenses. Licensed facilities currently include three UMTRCA Title II sites and a byproduct waste disposal site. The three UMTRCA Title II sites require approval of groundwater compliance programs by TCEQ and the Nuclear Regulatory Commission for final closure completion and transfer to the Department of Energy.

**Status of Groundwater Contamination.** Groundwater at the UMTRCA Title II sites contains contaminants which have seeped from old, pre-regulation unlined impoundments. All are located within areas where naturally occurring uranium and associated metals in groundwater are common.

### ***Permitting for Underground Injection Control***

**Program Description.** The Underground Injection Control (UIC) Program, administered under the authority of the federal SDWA and the Texas Injection Well Act, regulates a wide range of activities using injection wells to ensure protection of underground

sources of drinking water. The specific injection wells under TCEQ jurisdiction include Class I industrial and municipal waste disposal injection wells, Class III injection wells for in situ mining of subsurface mineral deposits, Class IV and Class V (miscellaneous, mostly shallow) injection wells. There are two additional classes of injection wells not under TCEQ jurisdiction. These are Class II oil and gas industry injection wells under the Railroad Commission jurisdiction and Class VI injection wells used in geologic carbon sequestration (no such wells in Texas). The Railroad Commission also has jurisdiction for permitting Class III injection wells used for brine mining.

**Status of the Groundwater Monitoring Program.** Under UIC regulations, in situ uranium mining facilities are monitored for groundwater quality through samples taken to verify permit compliance, with a self-reporting process overseen by TCEQ. Each uranium mining site has one or more production areas which are required to have groundwater monitoring. The number of wells and samples collected may fluctuate from year to year, increasing as new in situ mining sites or production areas are developed and decreasing as sites complete post-mining monitoring operations.

**Status of Groundwater Contamination.** There are no known cases of contamination of drinking water supplies by Class I, Class III, Class IV or Class V injection wells under TCEQ's jurisdiction in 2019.

## **Remediation Division**

The Remediation Division is responsible for overseeing the investigation and cleanup of hazardous waste and pollutants released into the environment. The regulatory programs addressed by this division include petroleum storage tank sites, hazardous and nonhazardous industrial waste sites, voluntary cleanups, innocent owner/operator certification, state brownfields initiatives, dry cleaner remediation and Superfund activities. With the exception of the Innocent Owner/Operator Program (IOP), the goal of these programs is to remediate soil and groundwater contamination. The IOP does not require innocent owners or operators to investigate or remediate contamination. Ideally, soil and groundwater contamination reported at IOP sites is being or will be remediated under another program. The following programs of the Remediation Division regulate sites with known groundwater contamination.

### ***Voluntary Cleanup Program***

**Program Description.** The Voluntary Cleanup Program (VCP) was created by amendment to the Texas Solid Waste Disposal Act (TSWDA) and became effective on September 1, 1995. The state rules that guide decision making in this program are found in 30 TAC 333.1 - 333.11. The purpose of the Texas VCP is to provide a streamlined, incentive-based process for persons to pursue cleanup of contaminated properties. The Voluntary Cleanup Law provides TCEQ's administrative and technical requirements and conditions necessary for persons to voluntarily cleanup sites within this program. The following attributes of the law encourage lenders, developers, and prospective purchasers to clean up abandoned or under-utilized properties: non-binding voluntary cleanup agreements with TCEQ, agreement by TCEQ not to pursue enforcement action on sites that are being voluntarily remediated, and a release of



non-responsible parties from liability to the State of Texas for cleanup of existing contamination in areas covered by the Certificate of Completion.

Sites are investigated to determine if groundwater impacts have occurred. If groundwater contamination is verified, then the persons conducting the voluntary cleanup propose response actions to address the contamination. TCEQ assesses their proposal to ensure that the proposed remedy is capable of achieving the goals of the groundwater cleanup. Due to the voluntary nature of the program, some sites may withdraw from the program prior to completing restoration of the groundwater. These sites are indicated with an activity status of “0” in Table 1. Only sites that pose an imminent threat to human health or the environment and withdraw prior to completion of the response action are referred for potential enforcement action to compel the completion of any necessary response actions.

**Status of Groundwater Monitoring.** There are an estimated 6,431 monitor wells in place under the VCP regulatory program. During 2019, approximately 10,933 groundwater samples were collected from 601 sites. Approximately 6,013 of these samples showed groundwater contamination.

**Status of Groundwater Contamination.** For 2019, 436 cases are listed by county in Table 1 under the division heading “REM/VC.” Two cases required notification to local officials under TWC 5.236 and three cases required private water well owner notification under TWC 26.408 in 2019. There were 41 new cases of groundwater contamination identified and a total of 129 cases were deleted. Eighty-eight were deleted due to action completed status in the 2018 report (activity status “6”), new information indicated there was not groundwater contamination at 22 cases, and 19 cases were completed in prior years.

### ***Innocent Owner/Operator***

**Program Description.** The Innocent Owner/Operator Program (IOP) was created by amendment to the TSWDA and became effective on September 1, 1997. The program is handled administratively through the VCP. The purpose of the legislative amendment is to provide liability relief for owners or operators of property that has become contaminated as a result of a release or migration of contaminants from a source or sources not located on or at the owner’s/operator’s property. Also, a person who, after appropriate inquiry consistent with good commercial or customary practice, did not know or have reason to know of contamination on their property at the time the person acquired the property is released from liability to the State. The program reviews the site investigation report to confirm, through the issuance of a certificate, that the person is an innocent owner or operator.

The number of facilities subject to regulation is “0” because the source of the groundwater contamination is not the owner’s or operator’s property. Due to the fact that sites reported under the IOP are not subject to remediation by the “innocent owners,” most of these sites are not currently being remediated. These sites are indicated with an activity status of “0” and an enforcement status of “0” in Table 1 until an IOP certificate is issued, at which time the site is indicated with an enforcement status of “6”.

**Status of Groundwater Monitoring.** There are an estimated 324 monitor wells in place under the Innocent Owner/Operator Program. Approximately 389 groundwater samples were collected during 2019 and approximately 233 of these samples showed groundwater contamination.

**Status of Groundwater Contamination.** For 2019, 80 cases are listed by county in Table 1 under the division heading "REM/VCIO." Of these, none required notification to local officials under TWC 5.236 and no cases required private water well owner notification under TWC 26.408 in 2019. Of the 80 cases, 33 are new cases of groundwater contamination identified and added in 2019. Thirty-eight cases were deleted from the 2018 report; 33 were deleted due to action completed (activity status "6") in the 2018 report, three sites were dropped due to new information that indicates the sites should have been dropped in prior years. An additional two sites were withdrawn/terminated from the program prior to completion.

### ***Brownfields Site Assessments***

**Program Description.** The Brownfields Site Assessment (BSA) program provides for the assessment and cleanup of properties that would otherwise remain abandoned. Many former industrial properties lie dormant or underutilized due to liability associated with real or perceived contamination. These properties are broadly referred to as brownfields.

TCEQ, in close partnership with EPA, other federal, state, and local redevelopment agencies, and stakeholders, facilitates cleanup, transferability, and revitalization of brownfields through the development of regulatory, tax, and technical assistance tools. In addition, TCEQ will provide technical advice, education, and project partnering for brownfields redevelopment projects to local governments at no cost.

**Status of Groundwater Monitoring.** In 2019, there were three temporary groundwater monitor wells in place under the BSA program. Five groundwater samples were collected, and three samples showed groundwater contamination.

**Status of Groundwater Contamination.** For 2019, one case is listed in Table 1 under the division heading "REM/VCBSA." There were no groundwater contamination cases deleted from the 2018 report due to action completed (activity status "6"). No cases of groundwater contamination required notification to local officials under TWC 5.236 or to private well owners under TWC 26.408.

### ***Corrective Action Program***

**Program Description.** The Corrective Action Program oversees remediation activities for many sites under TCEQ's jurisdiction. These sites include 1) facilities with industrial and hazardous waste permits which have released hazardous contaminants to environmental media from RCRA-regulated units; 2) facilities with contamination caused by releases from the Solid Waste Management Units (HSWA Corrective Action); 3) facilities closing RCRA and non-RCRA Solid Waste Management Units; 4) RCRA and non-RCRA facilities which conduct corrective action through Enforcement Orders; 5)

facilities which self-implement the cleanup regulations of 30 TAC 335 and 350; and 6) federal facilities which may include all the five items listed above.

**Status of Groundwater Monitoring.** There are approximately 6,996 monitor wells in place under the Corrective Action Program. During 2019, an estimated 11,194 groundwater samples were collected and approximately 6,716 of these samples showed groundwater contamination.

**Status of Groundwater Contamination.** For 2019, 556 cases are listed by county in Table 1 under the division heading "REM/CA." There were eight cases that required notification to local officials under TWC 5.236. Five cases required private water well owner notification under TWC 26.408 in 2019. The Corrective Action Program identified 43 new cases of groundwater contamination in the 2019 report and 95 cases were deleted. Of those 95, 70 were removed due to action completed (activity status "6"), six were determined not to have groundwater contamination, and nineteen cases that were completed in prior years but not deleted from the report at that time.

### ***Dry Cleaner Remediation Program***

**Program Description.** In 2003, the Texas legislature passed House Bill 1366, establishing an environmental regulation and remediation program for dry cleaning facilities and dry cleaning drop stations in Texas. The program is administered by TCEQ. Under the program, operating dry cleaning facilities and drop stations in Texas pay registration and solvent fees into a fund (the Dry Cleaning Facility Release Fund) that is then used by TCEQ to investigate and address eligible contaminated dry cleaning sites. In addition, certain property owners and preceding property owners may also choose to pay annual registration fees in order to become eligible for participation in the program. The legal requirements related to the Dry Cleaner Remediation Program (DCRP) are found in THSC Chapter 374 and 30 TAC Chapter 337.

Interested parties may submit an Application for Ranking to the DCRP. Complete applications are ranked and accepted to the program within 90 days of receipt. Once accepted into the program, TCEQ conducts corrective action at DCRP sites per the requirements of 30 TAC Chapter 350, the Texas Risk Reduction Program or in accordance with other guidance established by TCEQ.

Under the DCRP, corrective action is taken at sites that have been ranked pursuant to THSC 374.154 and 30 TAC 337.30. Corrective action is conducted in accordance with site prioritization pursuant to 30 TAC 337.31. Corrective action under the DCRP is predicated on available funding, as set out in THSC Chapter 374. Upon completion of corrective action at a site, TCEQ DCRP issues a letter of completion to the applicant.

**Status of Groundwater Monitoring.** By the end of 2019, there were approximately 2,330 regulatory monitor wells located at 233 DCRP sites. Of these sites, 122 were subject to groundwater monitoring with approximately 1,220 sampled monitor wells and 732 showing contamination. During 2019, approximately 1,830 groundwater samples were collected from these DCRP sites. Approximately 1,098 of these groundwater samples showed contamination.

**Status of Groundwater Contamination.** In 2019, 233 DCRP sites were reported as having groundwater contamination. There were 9 new cases of groundwater contamination identified and added in 2019. No groundwater contamination cases required notification of private water well owners under TWC 26.408 and two cases required notification of local officials under TWC 5.236 in 2019. Ten cases were deleted due to action completed status in the 2018 report (activity status “6”).

### ***Superfund***

**Overall Program Description.** In 1980, the United States Congress passed the Comprehensive Environmental Response, Compensation, and Liability Act (CERCLA), commonly known as the “Superfund” law. The purpose of the federal Superfund legislation was to protect public health and the environment from hazardous substances by authorizing federal action in response to releases into the environment from abandoned hazardous waste sites. Potentially contaminated sites are referred to the Remediation Division (REM) by TCEQ’s regional offices, the EPA, local government entities, and individuals and are evaluated and ranked according to the degree of hazard presented to the public health and the environment. High-ranking sites are referred to the EPA for placement on the National Priorities List (NPL). When sites are listed on the NPL, TCEQ either provides management assistance or takes the lead in investigating and remediating the site through federal grants. After the remedial action is completed, TCEQ funds any post-completion care activities required during the operations and maintenance phase.

To address those sites not eligible for funding under the Federal Superfund Program, the Texas Legislature amended the TSWDA in 1985 to create the Texas State Superfund Program. The State Superfund Program follows the same step-by-step process, from corrective action planning to remediation, as described for the federal program. The TSWDA requires that sites placed on the Texas Superfund Registry first seek funding for site cleanup from responsible parties or federal resources before using funds from the Hazardous and Solid Waste Remediation Fee Account.

Groundwater monitoring activities occur throughout the Superfund process, from investigation through remediation and into the operation and maintenance phase. Residential, public, and industrial wells near a potential site, in addition to existing or newly installed site monitoring wells, would typically be sampled to help determine whether a site warrants placement on the NPL. If not, the site would be evaluated for possible inclusion on the Texas Superfund Registry for remediation under the State Superfund Program. Once placed on either the NPL or Texas Superfund Registry, the potentially responsible parties (PRPs) are provided the opportunity to enter into an enforceable administrative order to conduct all aspects of site investigation and remediation. If the PRPs are unwilling or unable to enter into an enforceable order, the state proceeds with this work.

A site investigation is conducted to characterize the type and volume of contaminants at a site, the contaminated media (such as soil or groundwater), the lateral and vertical extent of contamination, the risk the site poses to human health and the environment, and to allow the selection of a cleanup remedy during the feasibility study or

presumptive remedy study. Groundwater monitoring wells are installed during the site investigation to determine the nature and extent of groundwater contamination.

The remediation technology selected to address groundwater contamination is site-specific, but may involve controlling the source of the contamination or removing contaminants from the groundwater. After the site remediation is complete, groundwater monitoring may occur as part of the operation and maintenance phase until remediation goals are met.

*Program Description.* Superfund includes the Superfund Site Discovery and Assessment Program (SSDAP) and the Superfund Program. The SSDAP investigates potential Superfund sites to determine if they are eligible for listing on either the Texas Superfund Registry or the NPL. Once a site is eligible for Superfund, the role of TCEQ varies depending on the program and funding source.

Federal Superfund Sites: TCEQ provides management assistance, through EPA grants, to the EPA on federally-funded or PRP-funded NPL sites as they progress through the Superfund investigation and remediation process. TCEQ can also take the lead role on investigating NPL sites when provided EPA grant funds.

State Superfund Sites: The Texas Solid Waste Disposal Act requires that sites placed on the Texas Superfund Registry first seek funding for site cleanup from potentially responsible parties before using funds from the Hazardous and Solid Waste Remediation Fee Account. TCEQ provides regulatory oversight on PRP-funded sites as they progress through the Superfund investigation and remediation process.

If PRPs are not willing or able to fund a State Superfund site, TCEQ takes the lead in the Superfund investigation and remediation process with funds from the Hazardous and Solid Waste Remediation Fee Account.

**Status of Groundwater Monitoring.** In 2019, the SSDAP sampled 19 wells at three sites and 18 wells were affected by contamination. The Superfund Program sampled approximately 972 wells at 81 sites and approximately 972 wells were affected by contamination.

**Status of Groundwater Contamination.** The SSDAP had seven cases and the Superfund Program had 81 cases of groundwater contamination in 2019. These cases are in Table 1 under the Division heading “REM/SSDAP” and “REM/SF,” respectively.

No new SSDAP or Superfund cases of groundwater contamination were identified and added in the 2019 report.

No SSDAP cases of groundwater contamination required notification to local officials under TWC 5.236 or to private well owners under TWC 26.408. One Superfund case of groundwater contamination required notification to local officials under TWC 5.236. No Superfund cases of groundwater contamination required notification to private well owners under TWC 26.408.

## ***Petroleum Storage Tank Program***

**Program Description.** The Petroleum Storage Tank (PST) program regulates underground and aboveground product storage tanks as authorized by the federal Solid Waste Disposal Act of 1970, as amended by RCRA of 1976, and empowered by TWC Chapter 26, Subchapter I. Approximately 95 percent of the regulated storage tanks contain petroleum products with the remainder containing regulated hazardous substances.

At regulated facilities, where a product release has impacted groundwater, groundwater monitoring is required in conjunction with any necessary remedial activities. Groundwater monitoring is required until contaminant concentrations reach acceptable levels as determined by the PST guidance and rules on a site-by-site basis.

**Status of Groundwater Monitoring.** There are an estimated 7,350 monitor wells in place under the PST program. In 2019, the PST program received monitoring reports from 471 leaking petroleum storage tank (LPST) sites, which contain approximately 3,297 monitor wells. Of these, approximately 2,355 monitor wells have contamination to groundwater. During 2019, approximately 4,760 groundwater samples were collected from the 471 LPST sites. Approximately 3,400 of these samples showed groundwater contamination.

**Status of Groundwater Contamination.** For 2019, 1,050 cases are listed by county in Table 1 under the division heading "REM/PST." Of these, there are 19 cases that required notification to local officials under TWC 5.236, and 10 cases that required notification to private water well owners under TWC 26.408. There were 182 cases added in 2019 of which 180 were newly identified cases of groundwater contamination and 272 cases were deleted due to action completed status in the 2019 report (activity status "6").

### ***Summary***

The Remediation Division has a total of 2,444 groundwater contamination case descriptions listed by county in Table 1. In 2019, 32 of the Division's cases required notification to local officials under TWC 5.236, and 18 required notification to private well owners under TWC 26.408.

## **Waste Permits Division**

Waste Permits Division includes the Municipal Solid Waste (MSW) Permits Section and the Industrial and Hazardous Waste (I&HW) Permits Section.

### ***Municipal Solid Waste Permits***

**Program Description.** The MSW Permits Section regulates the storage, processing, and disposal of municipal solid waste in Texas, under the authority of the Texas Solid Waste Disposal Act, as amended (THSC Chapter 361), and under the federal Resource Conservation and Recovery Act (RCRA), Subtitle D, as amended. These statutes are implemented in state regulations in 30 TAC Chapters 326, 328, 330, and 332.

The MSW Permits Section audits groundwater monitoring results from municipal solid waste landfills and reviews corrective action plans and remedial activities if groundwater contamination occurs. The MSW Permits Section also audits groundwater monitoring results from permitted composting facilities.

MSW Type I landfills, which may receive putrescible waste and household waste, are required to have groundwater monitoring systems, monitor groundwater quality, and evaluate the results statistically in accordance with 30 TAC Chapter 330, Subchapter J 330.401 through 330.415 unless they qualify for an arid exemption under 30 TAC 330.5(b), or obtain a groundwater monitoring suspension under 330.401(d).

For Type I landfills, if groundwater analyses indicate an increase from background concentrations for any constituent, the owner or operator must initiate assessment monitoring unless it is demonstrated that a source other than the landfill caused the increase, or that the increase resulted from natural variation in groundwater quality, or an error in sampling, analysis, or statistical evaluation. During assessment monitoring, there are three possible outcomes: (1) if the concentrations of all assessment constituents are shown to be at or below background values for two consecutive sampling events, the owner or operator may return to detection monitoring; (2) if the concentrations of any assessment constituents are above background values, but all are below groundwater protection standards (which may be drinking water maximum contaminant levels, background concentrations, or health-based concentrations), the owner or operator continues assessment monitoring; or (3) if one or more constituents are detected at statistically significant levels above groundwater protection standards, the facility owner or operator must characterize the nature and extent of the release, notify persons who own or occupy the land that directly overlies any part of the plume of contamination if contaminants have migrated off-site, assess potential corrective measures, select a remedy, and implement the remedy (corrective action). Remedies are considered complete when the concentrations of all assessment constituents are at or below groundwater protection standards for a period of three consecutive years. Upon completion of a remedy, the owner or operator may return to detection monitoring if the concentrations of all assessment constituents have been at or below background values for two consecutive sampling events. MSW landfills that closed before implementation of RCRA Subtitle D but were required under earlier rules to conduct groundwater monitoring, continue to follow pre-Subtitle D groundwater monitoring requirements during their post-closure care maintenance periods.

MSW Type IV landfills, which are limited to brush, construction and demolition waste, and other rubbish free of putrescible waste and household waste, may be required to conduct groundwater monitoring at the discretion of TCEQ executive director according to 30 TAC 330.417. For Type IV landfills, if the owner or operator finds the facility to have contaminated or be contaminating the uppermost aquifer, the executive director may order corrective action appropriate to protect human health and the environment up to and including assessing potential corrective measures, selecting a remedy, and implementing the remedy.

Nuisance and abandoned building landfills are landfills owned by counties or municipalities with a population of 12,000 people or less, for disposal of demolition

waste from properties with nuisance or abandoned buildings. The landfills are regulated under 30 TAC 330.7(i) and are not required to monitor groundwater.

Composting facilities that compost grease trap waste or mixed municipal solid waste are subject to groundwater monitoring requirements under 30 TAC 332.47(6)(C)(ii).

At the end of calendar year 2019, there were 547 MSW landfills and 9 permitted composting facilities in TCEQ databases with permits in issued status. Of the 547 landfills, 226 were active (or could become active), and 321 are closed. All 9 composting facilities are active or could become active.

**Status of the Groundwater Monitoring Program.** Of the 226 landfills in 2019 that are active or could become active, 121 (97 Type I and 24 Type IV) were subject to the program area's groundwater regulations. Of the 321 closed landfills in 2019, 31 (all Type I) were subject to groundwater regulations. In addition, in 2019, nine composting facilities were subject to the program area's groundwater regulations. In total, during 2019, 161 MSW facilities were subject to the program area's groundwater regulations.

Landfills not subject to the program area's groundwater regulations include: landfills that closed before requirements for monitoring were applicable, landfills that have qualified for an arid exemption, landfills that were not yet constructed or had not yet begun to receive waste, landfills that have been granted a suspension from groundwater monitoring, and landfills for nuisance and abandoned buildings. Groundwater monitoring is conducted semiannually or annually, depending on the type of facility and its permit provisions. Groundwater monitoring reports are due from owners and operators 60 to 90 days after the last monitoring event in a calendar year. At the time this report was prepared, TCEQ had not yet received groundwater monitoring reports for some facilities for 2019. For those facilities, the activity status of the facility, the number of wells sampled, and the contamination status were based on the most recent reports received.

The 161 MSW facilities subject to groundwater monitoring in 2019 have a total of approximately 2,280 groundwater monitor wells; 2,153 of the wells were sampled in 2019; 127 wells were not sampled because they were dry or did not yield enough water for sampling or were inaccessible. Approximately 4,000 groundwater samples were collected from the MSW groundwater monitor wells in 2019.

**Status of Groundwater Contamination.** Fifty-one (51) MSW landfill facilities are listed by county in Table 1 under the heading "MSW." Groundwater contamination was reported at 49 of the 51 facilities, in 372 samples from 212 monitor wells. Constituent concentrations returned to background levels at four facilities that were listed in the

2018 report; those facilities (MSW Permit Nos. 42D, 203A, 302, and 556) have been removed from the report for 2019. There was one new contamination case in 2019 (MSW Permit No. 62).

At the end of 2019, confirmation of contamination or an investigation (activity status code 2) was under way at 33 facilities. During 2019, corrective action (activity status



codes 3, 4, and 5) took place at 16 facilities. No further action was required (activity status code 6C) for two facilities in 2019 (MSW Permit Nos. 729B and 1562A).

### ***Industrial and Hazardous Waste Permits***

**Industrial and Hazardous Waste Program Description.** The I&HW Permits Section regulates the treatment, storage and disposal of hazardous solid waste and the commercial treatment, storage and disposal of nonhazardous industrial solid waste under the authority of the Texas Solid Waste Disposal Act, as amended (THSC Chapter 361), and under federal authorization to administer the Resource Conservation and Recovery Act (RCRA), as amended. In addition to operating federally authorized programs, the I&HW Permits program also refers cases to the Office of Compliance and Enforcement when they involve violations of TWC 26.121, which prohibits unauthorized discharges into or adjacent to waters in the state, including groundwater.

Under RCRA authorization and THSC, Chapter 361, as amended, the I&HW Permits program regulates approximately 180 industrial facilities. Of these, approximately 48 facilities conduct groundwater detection monitoring programs. Land disposal units subject to groundwater detection monitoring include landfills, surface impoundments, land treatment units, and waste piles.

Operators monitor the waste units according to provisions in the facility's permit. A detection monitoring program is required for units for which no release has been indicated. The sampling program is based on hazardous constituents specific to the waste being disposed. If a release occurs, the operator is subject to a compliance monitoring program wherein the monitor well system is sampled for all hazardous constituents and a concentration limit is established for each detected constituent. If this value is exceeded in subsequent sampling events, the operator must implement a corrective action program. Compliance monitoring and the corrective action program are administered by the Remediation Division.

Status of the Groundwater Monitoring Program. The I&HW groundwater detection monitoring program relies upon operators to correctly sample, analyze, interpret, and report on the groundwater quality at their facilities. TCEQ inspectors and staff check the compliance status of operators annually and perform periodic in-depth reviews, including agency sampling of monitor wells for all hazardous waste facilities. Similar actions are performed for nonhazardous waste sites as the situation dictates. TCEQ analyses are compared to the facility's reported results, sampling procedures, data quality, and interpretations to determine the validity of the self-reported data.

**Status of Groundwater Contamination.** The I&HW Permits program oversees detection monitoring at permitted hazardous and nonhazardous industrial waste facilities. If a release to groundwater is confirmed at a facility, the case is transferred to TCEQ Remediation Division which oversees continued groundwater monitoring and corrective action.

There is one I&HW case reported for 2019. This case is carried over from previous years. One case was transferred to the Remediation Division in 2019 and is no longer

tracked by the I&HW Permits program. There were no new cases of contamination in 2019.

## **Water Quality Division**

The Water Quality Division issues wastewater permits under the Texas Pollutant Discharge Elimination System; implements the Texas Surface Water Quality Standards; and updates the Water Quality Management Plan.

The division is subdivided into three sections, Wastewater Permitting, Water Quality Assessment, and Water Quality Division Support. The Water Quality Assessment Team of the Water Quality Assessment Section actively monitors and reports cases of groundwater contamination.

### ***Water Quality Assessment Section***

**Program Description.** The Water Quality Assessment Team evaluates permit applications for municipal and industrial wastewater treatment facilities, concentrated animal feeding operations (CAFO), sludge disposal, and wastewater land application sites for their potential to impact groundwater, and provides recommended permit provisions to the Wastewater Permitting Section that will aid in the protection of groundwater quality. Permit applications are reviewed for their compliance with applicable portions of Texas Administrative Code, Texas Water Code, and the Code of Federal Regulations.

**Status of Groundwater Monitoring Programs.** Groundwater monitoring is required by rule for certain wastewater facilities, and the Water Quality Assessment Team may recommend monitoring for additional facilities in order to be protective of groundwater quality. Information submitted in accordance with groundwater monitoring and TCEQ enforcement order requirements are routinely reviewed and evaluated. Any noncompliance may be referred to the Enforcement Division/Water Section for coordination of appropriate enforcement action.

There are approximately 3,460 individual municipal, industrial, CAFO, and sludge permits under programs of the Water Quality Division. Of those facilities, approximately 60 are currently required to conduct groundwater monitoring. Due to the nature of monitoring and reporting requirements, an exact number of monitor wells cannot be ascertained; however, it is believed that 800 to 1,000 wells are monitored regularly by permit holders.

**Status of Groundwater Contamination.** The Water Quality Assessment Team has 16 groundwater contamination cases listed in Table 1. The cases are listed by county under the division heading "WQD/WQAS." One new case was added to this year's report.

## Water Quality Planning Division

***Total Maximum Daily Loads.*** A total maximum daily load (TMDL) is a tool for improving water quality. TMDLs are based on the relationship between pollution sources and instream water quality conditions. They provide a basis for planning and implementing pollution controls, land management practices, and projects to protect and restore water quality. A TMDL establishes the maximum allowable loading of a particular pollutant that a waterway can assimilate and still meet water quality standards. This allowable loading is the scientific basis for restoring impaired surface waters.

A natural waterway is considered impaired if it does not meet the criteria for support of one or more of its beneficial uses, as defined in the Texas Surface Water Quality Standards. The CWA requires all states to identify the water bodies in their jurisdiction that do not meet these standards. This list of impaired segments, also called the 303(d) list, is a section of the Texas Integrated Report of Surface Water Quality for Clean Water Act Sections 305(b) and 303(d).

When developing TMDLs, TCEQ may collect additional data to better understand the water quality concerns, such as the origin of point and nonpoint sources of the pollution. In some areas, groundwater contamination could be contributing to some of the impaired segments if groundwater interacts with surface waters and pollutants are exchanged during this interaction. For example, mineralized groundwater might be discharged to nearby surface water sources. In a TMDL, instances of such groundwater contamination discharged to surface water would be addressed through the load allocation component.

While TMDLs are being developed, stakeholders in the watershed develop an implementation plan for the TMDL. They take a realistic look at where they are, where they need to get to, and how to get there. They work on how to fairly share the load of reducing pollution and identify financial and technical resources available to them. For example, wastewater treatment facilities may commit to reducing the concentrations of a particular pollutant in their discharges. Cities may work to control and treat runoff from their streets through management of stormwater. Farmers and ranchers may decide to use new or improved “best management practices” to reduce pollution in runoff water. Government agencies or educational institutions may help by providing educational and promotional materials.

***Nonpoint Source Pollution Management Program.*** The Texas Nonpoint Source (NPS) Program, authorized by CWA 319(h), is also implemented within this division. The NPS Program is jointly administered between TCEQ and the Texas State Soil and Water Conservation Board (TSSWCB). The primary activity of the NPS Program is oversight of outgoing grants to public sector and nonprofit organizations to support voluntary measures to reduce NPS pollution. NPS pollution results when rainwater, running off the land and built surfaces, picks up soil and/or pollutants and carries them into waterways or groundwater.

As required by federal guidelines, the NPS Program uses 50% of its 319(h) grant funding to support implementation of Texas EPA approved watershed-based plans.

Implementation activities frequently funded include installation of low impact development features including rainwater harvesting, bioretention, and permeable pavement; inspection, repair and replacement of failing septic systems; education and outreach; alternative watering systems for agricultural activities, and supplemental water quality data collection. The remaining funds are used to develop these stakeholder-led plans, and support other Program priorities. The NPS Program coordinates its planning and implementation activities with other TCEQ water quality programs through the Watershed Action Planning (WAP) process.

Every five years, the NPS Program also develops updates the statewide Texas NPS Management Program plan in cooperation with the Texas State Soil and Water Conservation Board (TSSWCB). This statewide plan includes both groundwater and surface water components and outlines the State's comprehensive strategy to protect and restore waters impacted by NPS pollution over a five-year period. TCEQ and TSSWCB have established goals and objectives for managing and tracking the progress of NPS reduction in Texas. Success in achieving the goals and objectives are reported annually in the Annual Report on Managing NPS Water Pollution in Texas.

## **Water Availability Division**

### *Groundwater Planning and Assessment*

**Status of Groundwater Monitoring Programs.** The Groundwater Planning and Assessment Team (GPAT) compiles and maintains the Interagency Pesticide Database (IPD), which contains the results of groundwater monitoring for pesticides collected by agencies and other entities that sample groundwater. The database is one of several tools that TGPC utilizes to assess groundwater impacts from the label-specified use of agricultural chemicals. The database includes analyses of approximately 15,129 samples from approximately 6,839 different wells and springs. The reason for the changes in these numbers from the previous year is due to adding the sampling results for the year. The USGS groundwater pesticide monitoring results were downloaded and entered into the IPD, adding data from August 23, 2018 through August 31, 2019. The USGS data included 14 wells, 40 samples, and 6,620 analyte analyses. There were no changes for detections from 2018, with the data still indicating a total of 367 confirmed pesticide detections, including the following: 123 confirmed detections of atrazine, 86 of triazine metabolites, 46 of simazine, 25 of prometon, 15 of propazine, seven of Fipronil, six of metolachlor, six of DEET, five of diazinon, four of carbon disulfide, three each of 2,4-D, hexazinone, 3,4-dichloroaniline, terbacil, two each of dieldrin, bromacil, tebuthiuron, p,p'-DDT, 1,1-dichloroethane, 1,4-dichlorobenzene, 1,2-dichloropropane, carbaryl, imidacloprid, p,p'-DDE, pentachlorophenol, endrin, and one each of endrin, 1,1,1-trichloroethane, 2,4,5-T, chlorobenzene, desulfinyl fipronil, dichloromethane, heptachlor epoxide, imazaquin, 1,3-dichloropropene, 1,1-dichloroethene, and tetrachloromethane. There were six new pesticides detected in 20 samples at >1 ppb, none of which have been confirmed, and either has none or is not near action levels for the respective pesticides.

GPAT conducts its agricultural chemical monitoring programs as outlined in the Texas State Management Plan for Prevention of Pesticide Contamination of Groundwater. The monitoring represents ambient screening for atrazine and other constituents

depending on location, funding, and specific immediate concerns. As necessary, monitoring also addresses initial efforts at contamination response and enforcement for the PMP.

TCEQ and TWDB have an ongoing cooperative monitoring agreement to screen the state's groundwater for the presence of pesticides. In FY 2019 GPAT coordinated with the TWDB to analyze certain samples collected by TWDB for pesticides by immunoassay (IA) screening. TWDB sampled over 200 wells, obtaining 102 primary samples, and 29 duplicates and field blanks, from the following aquifers: Trinity, Edwards, and Edwards-Trinity Aquifers, and several minor aquifers. All 131 samples were analyzed for atrazine, and 79 were analyzed for 2,4-D.

Analyses were performed by conducting four IA runs from May 22, 2019 through August 19, 2019. Monitoring revealed no quantifiable detections (>0.1 parts per billion, or ppb) for atrazine. There were no quantifiable detections of 2,4-D either.

The ongoing sampling by TCEQ provided 19 samples from 17 wells and 2 Quality Assurance/Quality Control (QA/QC) samples for analysis by IA. The 19 samples were analyzed by IA for atrazine, and 2,4-D. The TDSHS Laboratory analyzed ten parallel samples for pesticide analysis using USEPA Method 525.2. Except for two detected concentration of atrazine (0.18 ppb,) and bromacil and simazine in a third sample (2.7/0.14 ppb respectively), the laboratory analytical results for all other pesticides were negative. Laboratory and immunoassay detects were mostly considerably lower than action levels, defined as the Maximum Contaminant Level (MCL) or Health Advisory Level (HAL) for drinking water. The MCL for atrazine is 3.0 ppb; for simazine is 0.4 ppb; the HAL for bromacil ranges from 7 to 500 ppb.

**Status of Groundwater Contamination.** WAD tracks cases of confirmed groundwater contamination that do not fall under the jurisdiction of an individual division or agency. These cases include contamination that has not been directly linked to a single activity or source; historic enforcement cases where groundwater contamination is known to exist but where no further regulatory action is required by law, rule, or order; existing cases that are outside the current regulatory scope; and cases that are confirmed in the IPD that do not require regulatory action. In 2019 there were no cases fitting this criteria, and no cases requiring notification to local officials in 2019 under TWC 5.236.

## Water Supply Division

**Status of Groundwater Monitoring Programs.** In 2019, the Drinking Water Standards Section of the Water Supply Division monitored 7,052 public water supply systems in its regulatory program. Of these public water systems, 5,607 use groundwater as a primary or secondary source of drinking water. These systems have 8,268 entry points supplying groundwater from 13,835 active public water supply wells. An additional 11,479 wells are classified as inactive. Community and non-transient/non-community systems routinely monitor for regulated and unregulated inorganic and synthetic organic chemicals at least once every three years as well as annually for volatile organic chemicals. All transient/non-community systems monitor for most of the required inorganic chemicals once every three years. Technically defensible source

water assessments determine well and geologic vulnerability. The monitoring for source water contaminants may change as source water assessments are updated.

The majority of chemical monitoring for source water contaminants of public drinking water is performed at the entry point where the water enters into the distribution system after all treatment has been applied. Distribution sampling is not addressed here. For many entry point samples, the water analyzed is a blend of water from more than one water well, underground spring, or surface water intake. Monitoring of untreated groundwater is conducted when a new public water supply well is constructed, where groundwater is highly vulnerable to microbiological contamination, or when groundwater contamination is suspected based on entry point sampling. In 2019, 36,136 samples were collected from groundwater sources represented by 8,268 entry points and 68 wells. The chemical groups included in the sampling were minerals, metals, nitrates, radio-chemicals, volatile organic chemicals, and synthetic organic chemicals. 118 samples showed contamination from wells or entry points served by wells that have confirmed contamination. In 2019, there were many samples with detections of volatile organic chemicals (attributed to tank coatings, artifacts, etc.), but none showed new groundwater contamination for volatile organic chemicals. Most inorganic and radiochemical contaminants are not assessed for man-made chemical contamination at this time. The potential natural occurrence or the long history of man-made chemical use of some contaminants such as nitrates and arsenic makes the assessment difficult.

Currently, all EPA-certified drinking water chemical analyses under this program are performed by the Texas Department of State Health Services Bureau of Laboratories or the Lower Colorado River Authority Environmental Laboratory Services, both accredited by TCEQ.

Microbial monitoring may also find contaminated wells. Water systems conduct monthly bacterial (coliform) testing in distribution. Though systems are required to maintain a disinfectant residual, sometimes contaminated wells (usually groundwater under the influence of surface water, or GUI) are discovered. Additional well testing before treatment is conducted. The Drinking Water Standards Section maintains this database of GUIs. Microbiological analyses are conducted by laboratories that have been accredited by TCEQ.

**Status of Groundwater Contamination.** For the 2019 report, one new well was added. A total of 213 unique current or former public water supply wells are considered to be contaminated and are reported in the Historic (Inactive) Table (Table 3). This number includes only contaminations where actual well water was sampled and found to be contaminated. Groundwater contamination is not inferred from entry point sampling alone. A detection of a contaminant in raw water collected directly from a well is required to confirm contamination. The Water Supply Division does not have authority over remediation of groundwater contamination. Compliance with public drinking water rules and regulations is based on the ability to provide water that meets the standards; therefore, a water system can stop using a well, blend the water, treat the water, or use the water as long as the drinking water delivered to customers meets the standards. In addition, at this time, few of the contaminations initiate activities for remediation in other programs of TCEQ or other state agencies. Currently, the Water

Supply Division will not remove contamination cases from the list unless the contamination is known to have undergone remediation.

## ***Texas Water Development Board***

**Program Description.** The Texas Water Development Board (TWDB) conducts an active groundwater resource assessment program. TWDB personnel have identified boundaries and various characteristics for all of the state's major and minor aquifers including geologic information, water availability, and recharge. In addition, TWDB has identified the major entities using groundwater within each river basin, the aquifer(s) from which they pump, the quality of water being developed, and the quantity of water needed for a 50-year planning period. To accomplish this, TWDB has been collecting data on the occurrence, availability, quality, and quantity of groundwater present and the current and projected demands on groundwater resources. The statewide groundwater level measurement programs, groundwater quality sampling program, and groundwater studies are vital to the state's regional water planning efforts.

The purpose of the ambient groundwater quality sampling program is to collect data to: 1) monitor changes, if any, in the quality of groundwater over time and 2) establish, as accurately as possible, the baseline quality of groundwater occurring naturally in the state's aquifers. TWDB conducts the groundwater quality monitoring program in accordance with procedures established in its *Field Manual for Groundwater Sampling*. It also obtains data collected by other entities that follow these and similar procedures, such as groundwater conservation districts, the U.S. Geological Survey, and other state and federal agencies.

TWDB personnel process and store collected data by state well number in the TWDB groundwater database, which also contains indicators of sample reliability, collecting entity, and analytical laboratory along with sample results. Using the geographical coordinates stored in TWDB's groundwater database, statewide water quality data are analyzed using geographical information systems software. Through the TWDB's Water Data Interactive portal, these data are available on the TWDB's Groundwater Data Viewer

<<https://www3.twdb.texas.gov/apps/WaterDataInteractive/GroundwaterDataViewer/>>, an internet-based mapping application. They are also available from specific reports at <<http://www.twdb.texas.gov/groundwater/data/gwdbbrpt.asp>>.

**Status of Groundwater Monitoring Programs.** The TWDB sampled 235 sites (wells and springs) and cooperators sampled 89 sites for a total of 324 sampling sites. The ambient groundwater quality sampling program comprises samples collected annually by TWDB personnel and cooperators and analyzed by a contracted laboratory. TWDB enters these water-quality data reports in its groundwater database, scans accompanying images for an image-file database, also available through the Groundwater Data Viewer, and files them in the Located Well Data file room at the TWDB agency's off-site file storage location in Austin. The sites have accurate latitude and longitude data for use with geographic information systems.

Figures 9 and 10 tabulate the number of analyses collected by the TWDB and its cooperators that contained selected constituents in excess of TCEQ public drinking water primary and secondary standards, or Maximum Contaminant Levels (MCLs).

TWDB contracts with analytical laboratories to measure the concentrations of major ions, selected trace elements, and, on occasion, the isotopic content of groundwater samples. During 2019, TWDB concentrated its sampling in the Trinity Aquifer (99 wells, 8 springs), Edwards-Trinity Plateau Aquifer (73 wells, 11 springs), Edwards (Balcones Fault Zone Aquifer (20 wells, 5 springs), unassigned (8 wells), Igneous Aquifer (4 wells, 1 spring), Carrizo-Wilcox Aquifer (2 wells), Dockum Aquifer (1 well), Ogallala/Edwards-Trinity Plateau Aquifer (1 well), Woodbine Aquifer (1 well), and other aquifers (1 spring).

In 2019, seven cooperators, following TWDB procedures, also collected samples from the Edwards (Balcones Fault Zone) Aquifer (23 wells), Trinity Aquifer (20 wells), Edwards-Trinity Plateau Aquifer (19 wells, 3 springs), Ellenburger-San Saba Aquifer (8 wells, 3 springs), unassigned (7 wells), Marble Falls Aquifer (1 well, 2 springs), Hickory Aquifer (2 wells) and other aquifers (1 well).

The TWDB is not a regulatory agency and has no groundwater protection regulatory programs. Consequently, the TWDB does not have regulatory jurisdiction over contamination cases detected by the agency. TWDB informs the well owner of any detection of generally naturally-occurring contamination and provides suggestions on appropriate means of contaminant removal. The accompanying map (Figure 11) shows the location of the 324 sites sampled by the TWDB and its cooperators in 2019.

Figure 9. TWDB Results of Analyses - 2019 (Primary MCLs)

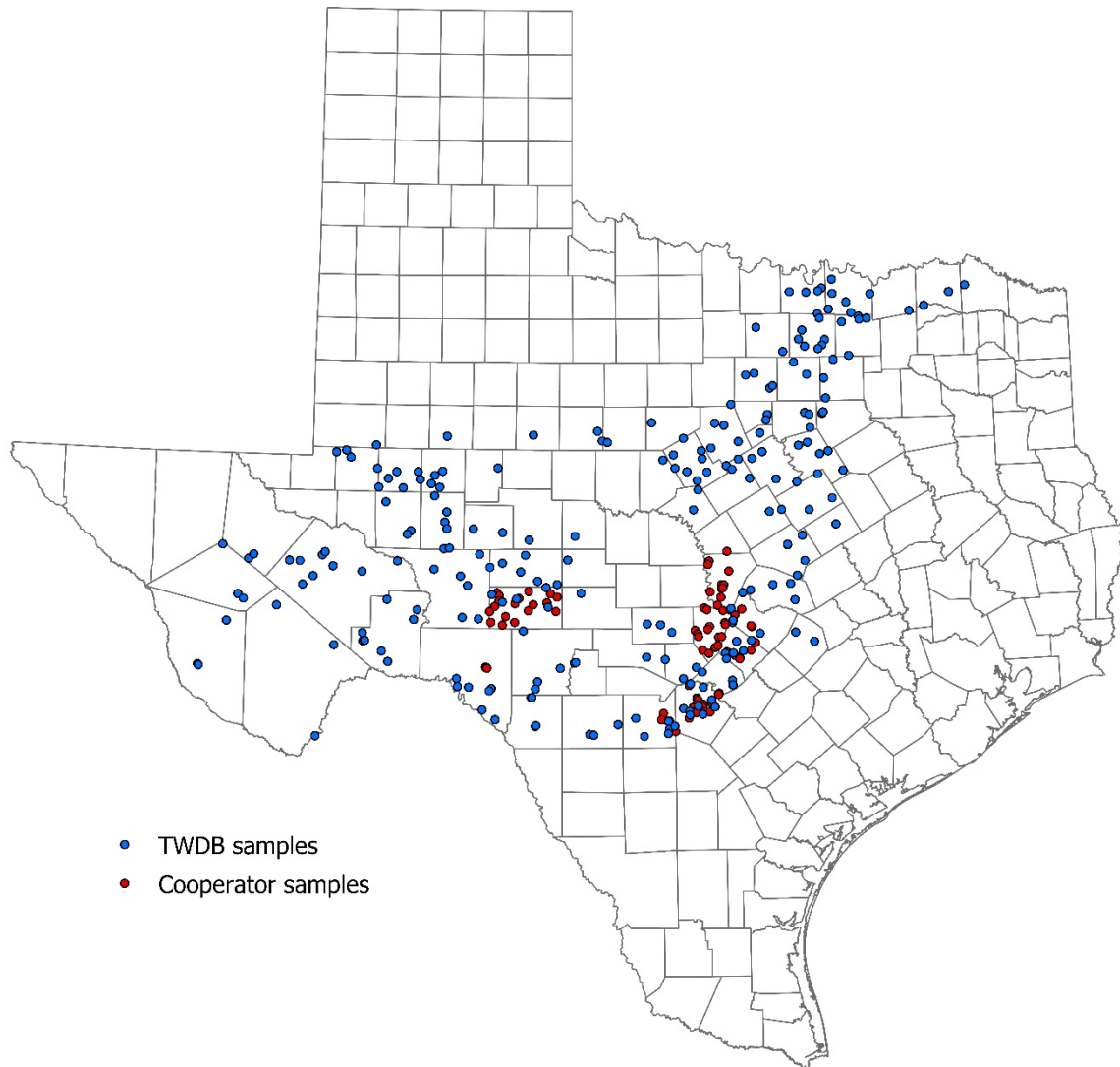
<b>Constituent</b>	<b>Primary MCL</b>	<b>Number of Analyses &gt;MCL</b>
Antimony	6 mg/l	0
Arsenic	10 mg/l	3
Barium	2 mg/l	0
Beryllium	4 mg/l	0
Cadmium	5 mg/l	0
Chromium	100 mg/l	0
Fluoride	4 mg/l	2
Gross Alpha	15 pCi/l	0
Lead	Any detection	11
Mercury	2 mg/l	0
NO <sub>2</sub> + NO <sub>3</sub> (N)	10 mg/l	11
Radium226 + 228	5 pCi/l	0
Selenium	50 mg/l	0
Thallium	2 mg/l	1
Uranium	30 mg/l	2



Figure 10. TWDB Results of Analyses - 2019 (Secondary MCLs)

<b>Constituent</b>	<b>Secondary MCL</b>	<b>Number of Analyses &gt;MCL</b>
Aluminum	50-200 mg/l	0
Chloride	300 mg/l	20
Copper	1 mg/l	0
Fluoride	2 mg/l (and less than 4 mg/l)	37
Iron	300 mg/l	17
Manganese	50 mg/l	11
pH	>7.0	214
Silver	100 mg/l	0
Sulfate	300 mg/l	36
Total Dissolved Solids	1,000 mg/l	41
Zinc	5 mg/l	0
Aluminum	50-200 mg/l	0

Figure 11. TWDB and Cooperator Sampling Locations - 2019



# ***Railroad Commission of Texas***

## **Oil and Gas Division**

***Class II Underground Injection Control Program Description.*** The Railroad Commission of Texas (RRC) regulates the disposal by injection of oil and gas wastes generated in connection with activities associated with the exploration, development, and production of oil or gas or geothermal resources (Statewide Rule 9), the injection of fluid for enhanced oil recovery (Statewide Rule 46), and the underground storage of hydrocarbons (Statewide Rules 95, 96, and 97). As of December 31, 2019, the inventory of active wells in these categories was 32,995 out of 55,463 currently permitted wells. The RRC's Underground Injection Control Program for these categories of wells (Class II) is administered under authority issued by EPA under the Safe Drinking Water Act. The focus of the program is the protection of underground sources of drinking water. Class II wells must meet permitting standards and be tested and monitored to demonstrate mechanical integrity.

***Class III Brine Mining Injection Well Program Description.*** Brine mining injection wells (Class III) are typical of solution mining wells. The RRC Class III Brine Mining Injection Well Program was approved on March 29, 2004. Since then, all active brine-mining facilities were re-permitted per the provisions of Statewide Rule 81. As of December 31, 2019, there are 226 currently permitted brine mining injection wells in Texas. A majority of brine mining facilities are required to monitor groundwater quality and submit groundwater-monitoring reports from approximately 82 total monitoring wells. Groundwater monitoring is not conducted at facilities where usable quality groundwater is not present, typically located on salt domes along the Gulf Coast.

***Statewide Rule 8 Water Protection and Chapter 4, Subchapter B Commercial Recycling Program Description.*** Under 16 TAC Part 1, Chapter 3.8 (Statewide Rule 8 Water Protection) and Chapter 4, Subchapter B (Recycling Programs), RRC regulates the treatment, storage, recycling, and disposal at or near ground surface of oil and gas wastes. The waste streams are generated from activities associated with the exploration, development, and production of oil, gas, or geothermal resources. Statewide Rule 8 prohibits the waste of petroleum resources and the pollution of surface and subsurface waters of the state, and requires permits for various pits and other waste management units that are not specifically authorized by rule. Chapter 4, Subchapter B specifies permit requirements and provides guidance for the recycling of generated fluids and solids into a reusable product(s).

There are currently 258 commercial facilities permitted for disposal, treatment, or recycling of oil and gas waste, and approximately 13,308\* pits permitted for storage, handling or disposal of oil and gas waste. Of the 13,308 pit permits, 5,435\* pits (41% percent) are authorized for use as short-term storage (48-72 hours) of produced water during emergency situations. The remaining permits are for various other categories of pits, including disposal pits, collecting pits, washout pits, skimming pits, brine pits, brine mining pits, and gas plant evaporation or retention pits. Most of the pit permits require liners and leak detection methods.

There are currently 15 permits issued for the commercial recycling of solid oil and gas waste. Statewide Rule 8 and Chapter 4, Subchapter B permits require liners, leak detection systems, and groundwater monitoring requirements in certain circumstances. The RRC responds to citizen complaints regarding alleged groundwater or soil contamination or alleged unauthorized activities that may endanger vadose zone soils, surface water or groundwater. Commission responses may include inspection by the local District Office, referral to enforcement and possible penalty action as appropriate.

\*Note: Environmental Permits & Support Section now uses an ACCESS Database to store, record, extract data replacing the use of excel spreadsheets. Access Database allows for more accurate data extraction when collecting statistics.

### **Oil Field Cleanup Program Description.**

Oil-field cleanup activities fall under the jurisdiction of the RRC and are subject to regulations under Statewide Rule (SWR) 8, SWR 20, SWR 91, and RRC Special Orders. Other rules that protect groundwater and influence cleanup activities include: SWR 13 (well completion requirements), SWR 14 (plugging requirements), SWR 9 (injection [disposal] into a non-productive zone), SWR 46 (injection into a productive zone), SWR 57 (reclamation plants), SWR 93 (water quality certification), SWR 98 (standards for management of hazardous oil and gas waste), and 16 TAC 4.601 - 4.632 (disposal of oil and gas NORM waste). Through SWR 30 (Memorandum of Understanding), the RRC maintains jurisdiction over natural gas plants and compressor stations.

If groundwater contamination occurs at a site, the responsible party is required to remediate to acceptable levels. Responsible parties may volunteer remedial action, or cleanup may be required by legal action (Operator Cleanup Program). Operators, developers, or individuals who are not responsible for the contamination may participate in the Voluntary Cleanup Program. When investigation and research cannot locate a responsible party, the Site Remediation Section of the Oil and Gas Division will oversee the remediation of the groundwater contamination with Oil and Gas Regulatory and Cleanup (OGRC) funds (State Funded Cleanup Program).

Monitoring wells are associated with all cases involving groundwater contamination. The number of monitoring wells at a site depends on the severity of the impact, the expanse of the plume, the toxicity of the contaminants of concern, and the sensitivity of the site. Most of the confirmed groundwater cases listed in this report under RRC jurisdiction are under the purview of the Site Remediation Section of the Oil and Gas Division. There are 456 Operator Cleanup Program (OCP) sites, 32 Voluntary Cleanup Program (VCP) sites, four (4) sites that are dually enrolled in OCP and VCP, five Brownfields Response Program (BRP) sites, and 48 State Funded Cleanup Program (CU) sites in the 2019 Annual Joint Groundwater Contamination Report. Complaints, District Office-managed sites, and sites managed by other sections of the Oil and Gas Division of the RRC comprise the remaining listings on the RRC portion of the report (21 in number).

**Status of Groundwater Contamination.** There are 568 groundwater contamination cases, listed by county, in Table 2 under the heading RRC. The 568 cases are located in 116 counties. There are 27 new cases under RRC regulations that have been added to

the report in 2019. Two sites were transferred from OCP to CU. Activities were completed on 27 cases that are listed in the 2019 report. A total of 21 cases were removed. The 27 new cases were due to self-reporting, routine investigation, review of data, complaints, violation letters, and legal enforcement action.

## **Surface Mining and Reclamation Division**

The Surface Mining and Reclamation Division (SMRD) of the RRC is authorized to enforce State laws and regulations consistent with the Texas Surface Coal Mining and Reclamation Act, Texas Natural Resources Code (TNRC), Chapter 134 (TSCMRA) and the Texas Uranium Surface Mining and Reclamation Act, TNRC , Chapter 131 (TUSMRA). As part of the groundwater information required in the regulations, determination of the quality of subsurface water includes the analysis of common inorganic groundwater constituents plus certain trace metals. Monitoring plans for pre-mining, mining, and post-mining conditions are required, normally on a three-month basis, in order to track variations in water-quality parameters.

For 2019, there are 29 coal mine permits in the state of Texas. Six different companies at 13 permitted sites are currently active, but two have not yet mined coal. Six companies at 16 permitted sites have mines that are under reclamation operations and one company has two permitted site where mining activities have not commenced. One company has a permitted site that does not entail any mining but consists of a facilities area to support a nearby active surface coal mining and reclamation project. Four different companies are conducting uranium exploration activities at six permitted sites. Groundwater monitoring, both sampling for water-quality analysis and measurement of water levels, is required for one year on a quarterly basis for the baseline information that is submitted with the initial coal mining permit application. There is no monitoring requirement for uranium exploration permits. The coal mining companies are also required to submit plans for quarterly groundwater monitoring during mining and post-mining reclamation activities for RRC review and approval. Monitoring is done by or on behalf of the mining companies, which are required to submit the analytical results to the RRC on a quarterly basis, usually for the following parameters, in milligrams per liter (mg/L): Calcium, Magnesium, Sodium, Potassium, Iron (Total and Dissolved), Manganese (Total and Dissolved), Total Dissolved Solids (TDS), Carbonate, Bicarbonate, Sulfate, Chloride, Fluoride, and Nitrate, as Nitrogen.

Typically, an annual sample is also analyzed in a subset of these wells (spoils wells) for the following trace metals, in milligrams per liter: Aluminum, Arsenic, Barium, Boron, Cadmium, Chromium, Copper, Lead, Mercury, Molybdenum, Selenium, and Zinc.

Continued quarterly samples during the entire permit period (mining and reclamation) include the chemical analysis of at least the following parameters: Sulfate, Chloride, TDS, Electrical Conductivity and Temperature, Iron (Dissolved), and Manganese (Dissolved).

Monitoring by the RRC is generally conducted only during investigations for some specific reason, such as water-quality complaints. The RRC no longer maintains a laboratory, and samples collected by enforcement personnel are sent to a commercial laboratory under contract with the Division for chemical and physical analyses. Typically, between one and five water-quality and quantity complaints are investigated

annually by RRC field personnel. To date, investigations have not borne out any confirmed contamination cases.

### ***Status of Groundwater Monitoring Programs***

The above-mentioned mining facilities, including those under reclamation operations, are subject to groundwater monitoring. Staff estimates that about 800 wells are being sampled four times per year (approximately 1,840 samples and >5,600 analyses). To date, results of the sampling program do not indicate that any contamination attributable to mining and reclamation activities has occurred.

Various commercial laboratories perform chemical analyses for the mining companies, and some have in-house laboratories. The RRC has no control over the actual sampling and sample preparation procedures, except to recommend generally accepted procedures (USEPA, USGS, etc.). Therefore, the RRC has no direct control over the quality of the chemical analyses reported by the companies. Methods for evaluating the results of chemical analyses (ionic balance) are being exercised by the mining companies and the RRC.

**Status of Groundwater Contamination.** There have been no confirmed contamination cases in the SMRD. Groundwater impacts related to the initial and current mining activities are almost totally associated with aquifer head draw-downs and declines. It may take years to decades for the spoils areas to become re-saturated and the groundwater contributions from the spoils areas to start affecting adjacent aquifers and stream base-flow. At that time, the preventive nature of the RRC permitting activities should minimize the type of groundwater contamination expected from the spoils areas.

### ***Permitting for Underground Injection Control Program Description***

The RRC's Underground Injection Control (UIC) Program, administered under the authority of the federal SDWA and the Texas Injection Well Act, regulates a wide range of injection activities to ensure protection of underground sources of drinking water. The specific injection wells under TCEQ jurisdiction include Class I industrial and municipal waste disposal injection wells, Class III injection wells for in situ mining of subsurface mineral deposits, Class IV and Class V (miscellaneous, mostly shallow) injection wells. There are two additional classes of injection wells not listed which do not fall under direct responsibility of TCEQ's UIC Program. These are Class II oil and gas industry injection wells under the RRC jurisdiction and Class VI injection wells used in geologic carbon sequestration (no such wells in Texas). RRC also has jurisdiction for permitting Class III injection wells used for brine mining.

### ***Railroad Commission of Texas Remediation Programs***

The Site Remediation Section of the RRC is responsible for the State Managed Cleanup Program, Operator Cleanup Program (OCP), RRC Voluntary Cleanup Program (RRC-VCP), and the Brownfields Response Program (BRP). Oil and Gas cleanup activities fall under the jurisdiction of the RRC and are subject to regulations under Statewide Rule (SR) 8, SR 20, SR 91 (16 TAC 3.8, 3.20, and 3.91), and RRC Special Orders.

The Oil and Gas Regulation and Cleanup Fund was created by the 82nd Texas Legislature in 2011 and provides funding for the State Managed Cleanup Program to clean up abandoned oilfield sites. The OCP is tasked with oversight of complex pollution cleanups performed by the oil and gas industry. Complex sites include those that occur in sensitive environmental areas as defined by 16 TAC 3.91 (SWR 91). The (RRC-VCP) and BRP provide programs to clean up Oil and Gas-related pollution for persons/entities who did not cause or contribute to the contamination.

### **Reporting Unauthorized Discharges and Spills**

TCEQ is the state's lead response agency for all hazardous substance discharges or spills, discharges or spills of other substances, and certain inland oil discharges or spills that may cause pollution. This authority is derived from TWC 26.039 and TWC 26.261 - 26.268 (Texas Hazardous Substances Spill Prevention and Control Act). Pursuant to TWC 26.039(b), whenever an accidental discharge or spill occurs at or from any activity or facility which causes or may cause pollution, the individual operating, in charge of, or responsible for the activity or facility shall notify TCEQ as soon as possible and not later than 24 hours after the occurrence. TWC 26.039(a) defines an accidental discharge as an act or omission through which waste or other substances are inadvertently discharged into water in the state. The law further defines a spill as an act or omission in which waste or other substances are deposited where, unless controlled or removed, they will drain, seep, run, or otherwise enter water in the state, including groundwater. These provisions require that TCEQ must be notified when contamination of soil or groundwater is discovered.

TCEQ has adopted Spill Prevention and Control Rules (30 TAC Chapter 327). A reportable discharge or spill is an unauthorized or accidental discharge or spill of oil, petroleum product, used oil, hazardous waste, industrial solid waste, or other substances into the environment in a quantity equal to or greater than a reportable quantity as defined in the rules. After determining that a reportable discharge or spill has occurred, the responsible person must notify TCEQ as soon as possible, but no later than 24 hours after its discovery.

RRC is generally responsible for discharges or spills from activities associated with the exploration, development, production, storage, or transportation of oil, gas, and geothermal resources (TNRC 85.042, 91.101, and 91.601). Discharges or spills from brine mining or surface mining are also under the jurisdiction of the RRC. The official rules of the RRC are found in 16 TAC Chapters 1 through 20 and are available online at <http://www.rrc.texas.gov/general-counsel/rules/current-rules/>.

In general, the RRC has jurisdiction over discharges or spills associated with the transportation of crude oil prior to refining of the oil, and of natural gas prior to its use in manufacturing or as a residential or industrial fuel. Thus, discharges or spills from crude oil or natural gas pipelines are under the jurisdiction of the RRC.

16 TAC 3.20 requires that operators give immediate notice of a fire, leak, spill, or break to the appropriate commission district office. SWR 20 further requires that operators report what steps have been taken, or are in progress, to remedy the reported situation, including quantity of oil, gas, or geothermal resources, lost,

destroyed, or permitted to escape. The report of oil loss shall be necessary only in case such oil loss exceeds five barrels in the aggregate.

Submit reportable releases to the commission using the H-8 Form: Crude Oil, Gas Well Liquids, or Associated Products Loss Report. You can find the H-8 form at: the RRC Oil and Gas Forms Library webpage at: [www.rrc.texas.gov/oil-gas/forms/oil-gas-forms-library/](http://www.rrc.texas.gov/oil-gas/forms/oil-gas-forms-library/).

Discharges or spills from pipelines transporting refined products such as gasoline, diesel, or other fuel oils fall under the regulatory jurisdiction of TCEQ, so the Spill Prevention and Control Rules would apply. As specified under the State of Texas Oil and Hazardous Substances Spill Contingency Plan, TCEQ serves as the lead agency in directing and approving the response for the discharge or spill of a harmful quantity of crude oil (defined as five or more barrels discharged or spilled on the ground or any quantity discharged or spilled into water) during highway or rail transportation.

## ***Texas Department of State Health Services***

***Program Description.*** The Texas Department of State Health Services (DSHS) is responsible for promoting and protecting the health and well-being of Texans. With regard to groundwater issues, DSHS has several programs related to groundwater safety and public health concerns.

The DSHS Health Assessment and Toxicology (HAT) Program is responsible for preventing or reducing the harmful effects of exposure to hazardous substances on human health in Texas. The program offers support when issues arise regarding potential contamination of drinking water, including drinking water that is produced from a groundwater source. DSHS performs Public Health Assessments (PHAs) and Health Consultations to determine if adverse health effects might result from exposures to hazardous substances. Through a cooperative agreement with the Agency for Toxic Substances and Disease Registries, DSHS performs PHAs for all sites on or proposed for listing on the National Priorities List (NPL) of Superfund sites. DSHS provides toxicological and epidemiological support with the goal of protecting public health.

The DSHS Texas Fluoridation Program (TFP) assists the Public Water Systems (PWS) in adjusting the fluoride level in the drinking water thus helping Texans improve their oral health by reducing and preventing tooth decay. TFP promotes community water fluoridation by assisting PWS with the design, installation, maintenance, and inspection of fluoride systems; and providing training on water fluoridation for the PWS personnel engaged in fluoridation. The program also collects and records fluoride levels in the drinking water for quality control.

The DSHS Radiation Control Program (RCP) regulates radioactive materials in Texas. Intermittently, the RCP samples groundwater as a result of an incident, complaint, or situation that leads the RCP to believe there may be groundwater contamination.

The DSHS Laboratory Services Section is the principal drinking water laboratory in the state of Texas. The laboratory performs water quality testing, including chemical and radiological analyses required by the U.S. Environmental Protection Agency (EPA) Safe



Drinking Water Act, and other analyses in support of any DSHS program requiring testing of drinking water samples. The Laboratory Services Section also accepts water samples for routine microbiological analysis from the public for a fee.

## ***Texas Department of Agriculture***

The Texas Department of Agriculture (TDA) has lead authority for pesticide regulation in Texas. TDA recognizes certain pesticides as potential groundwater contaminants and is responsible for preventing unreasonable risk to human health and the environment from the use of pesticides.

The agency conducts a variety of activities designed in part or entirely to reduce the potential of groundwater contamination by pesticides:

- **Product Registration** - All pesticide products sold and used in Texas must be registered with TDA. This process ensures these products have met all EPA requirements for pesticide product labeling.
- **Pesticide Label Compliance and Enforcement** - The agency has responsibility and authority under the Texas Agricultural Code to enforce pesticide labels, which include usage information and precautions that directly or indirectly reduce the potential of groundwater contamination.
- **Pesticide Applicator Training** - All prospective users of restricted-use or state limited-use pesticides are required to obtain an applicator's license. Obtaining a license includes receiving training in the proper and legal use of pesticides, applicator testing, and continuing education. This includes both agricultural pesticide applicators as well as those for structural pest control. Each structural pest control applicator must be properly registered, trained and supervised or properly licensed to make applications regardless of the classification of the pesticide.
- **Pesticide Laboratory Services** - Although TDA does not routinely conduct groundwater monitoring for pesticides, the agency maintains a fully equipped laboratory at Texas A&M University. The lab conducts pesticide residue analysis to assist the department's efforts in enforcing pesticide laws and regulations and as a participant in USDA's Pesticide Data Program.

## ***Texas State Soil and Water Conservation Board***

The Texas State Soil and Water Conservation Board (TSSWCB) is the state agency that administers Texas' soil and water conservation law and coordinates the state's conservation and nonpoint source pollution abatement programs. Headquartered in Temple, Texas, the TSSWCB offers technical assistance to the state's 216 Soil and Water Conservation Districts (SWCDs).

Nonpoint source pollution originates from different sources that cannot be traced to any single point, such as a pipe. The TSSWCB administers several programs as the lead state agency for the planning, management, and abatement of agricultural and silvicultural (forestry) nonpoint source pollution.

The Water Quality Management Plan (WQMP) Program offers landowners and operators of agricultural and silvicultural lands a voluntary mechanism for being protective of state water quality with respect to nonpoint source pollution. This program offers cost-share funding for the installation of soil and water land improvement measures to serve as an incentive for participating. Additionally, the TSSWCB offers grants for assessment, demonstration, implementation, education, and research related to nonpoint source pollution.

The Flood Control Dam Grant Program provides funding to the sponsors of more than 2,000 structures for operation and maintenance, structural repair, and rehabilitation to protect lives, property, and infrastructure.

## ***Texas Alliance of Groundwater Districts***

***Program Description (General).*** The Texas Alliance of Groundwater Districts (TAGD), formerly the Texas Groundwater Conservation Districts Association, was formed on May 12, 1988. Its core District Membership is restricted to groundwater conservation districts (GCDs, or districts) in Texas who have the powers and duties to manage groundwater as defined in TWC Chapter 36; other organizations with an interest in groundwater management may become Associate Members. TAGD is organized exclusively for charitable, educational, or scientific purposes within the meaning of Section 501(c)(3) of the Internal Revenue Code. As such it can accept tax-deductible donations and use these donations to educate the public to the growing need for water conservation and groundwater protection.

The purpose of TAGD is to educate the public, further groundwater conservation and protection activities, and to provide a communications vehicle for the exchange of information between individual districts and the general public. TAGD maintains contact with members of the private sector and various local, state, and federal officials and their agencies to obtain, and provide, timely information on activities and issues relevant to groundwater conservation districts. To date there are 88 district members of TAGD. [Appendix 5](#) includes a map with all the current GCDs, including those which are members of TAGD.

The districts are created by the Legislature or by TCEQ with the purpose and responsibility of preserving and protecting groundwater. GCDs can be created by one of three procedures: (1) special law districts can be established by the legislature; (2) districts can be created through a property-owner petition filed with TCEQ; and (3) districts can be created in priority groundwater management areas through procedures initiated by TCEQ. Districts are local or regional in their jurisdiction and typically have elected boards of directors. Among other things, groundwater conservation districts have been granted authority to monitor groundwater quality. A number of districts also have the authority to bring civil court proceedings for injunctive relief against an entity causing groundwater contamination.

***Status of Groundwater Monitoring Programs (General).*** The groundwater monitoring programs of groundwater districts are primarily reconnaissance in nature. On a long-term basis the districts monitor changes in ambient or natural water quality conditions. Most programs are designed to track water quality trends and identify possible contaminants with minimal expenditure and with the most efficient use of district resources. Groundwater studies of specific areas, contaminants, or constituents are also conducted by some districts. District groundwater quality monitoring can be used to identify problems that may then be referred to appropriate state agencies for more detailed investigation, analysis, and remedial action.

***Status of Groundwater Contamination (General).*** There were no groundwater contamination cases in 2019 reported by GCDs.

## ***Texas A&M AgriLife Research***

The Texas A&M AgriLife Research has no regulatory authority and does no regulatory monitoring associated with groundwater. Groundwater samples may be collected and analyzed in connection with research investigations.

**Program Description.** Texas A&M AgriLife Research is the state's premier research and technology development agency in agriculture, natural resources and the life sciences. Headquartered in College Station, AgriLife Research has a statewide presence, with scientists and research staff on other Texas A&M University System campuses and at the 13 regional Texas A&M AgriLife Research and Extension Centers. The agency conducts basic and applied research to improve the productivity, efficiency and profitability of agriculture, with a parallel focus on conserving natural resources and protecting the environment. AgriLife Research has more than 550 doctoral-level scientists, many of whom are recognized internationally for their work. The Texas Water Resources Institute is an administrative unit of AgriLife Research and coordinates much of the internal water-related research.

Broad goals of the AgriLife Research program include those specifically targeted to protect, preserve and efficiently use groundwater resources. Groundwater programs of AgriLife Research stress the development of management strategies, technologies and educational programs to support sustainable quality water supplies.

AgriLife Research scientists are working to address a variety of groundwater planning, supply, quality and use issues:

- Planning:
  - Aquifer characterization
  - Policy analysis
  - Modeling
  - Irrigation water conservation
- Supply:
  - Water conservation methods
  - Enhancing aquifer recharge
  - Rainwater harvesting for aquifer recharge
- Water quality:
  - Waste and wastewater management
  - Proper use of agriculture chemicals (nutrients and pesticides)
  - Pathogens
  - Remediation of contaminated groundwater
- Use:
  - Irrigation systems research and development
  - Economics of water use
  - Efficiency of irrigation and water management
  - Crop selection keyed to water availability
  - Development of drought-resistant crop varieties
  - Conservation in urban and agriculture sectors

Some of the recent AgriLife Research groundwater-related research activities include:

- Developing technologies, procedures and strategies for deficit irrigation applications and effective water management policies to efficiently use and protect the Ogallala Aquifer
- Optimizing limited early season irrigation, overcoming poor germination associated with subsurface drip irrigation and evaluating crop rotations among drought-tolerant crops with the goal of sustaining agriculture through adaptive management to preserve the Ogallala Aquifer under a changing climate
- Using electron beam technology to destroy short-chain and perfluoroalkyl substances in groundwater, wastewater, sewage sludges, and soil
- Examining plant-based polymers as treatment agents to remove dissolved solids and radioactive materials of the Dockum Aquifer

- Using remote-sensing technologies to save groundwater
- Developing a web-based irrigation scheduling tool to efficiently irrigate cotton with limited water, thus saving groundwater
- Identifying and assessing the condition of transboundary aquifers between the United States and Mexico
- Characterizing the gradient of water, climate, and biodiversity in the watershed of a tropical montane forest in central Costa Rica
- Determining links between pathogens in surface or near-surface sources, runoff and streams and their impacts on groundwater
- Improving drought tolerance of crops (corn, cotton and others), including plant breeding, conservation tillage systems and water management strategies to conserve groundwater
- Managing hydrologic processes, water resources, aquifer recharge and aquifer mechanics in the El Paso and other arid regions
- Training future groundwater professionals through undergraduate and graduate education and research programs at Texas A&M University and other System institutions; many of AgriLife Research scientists at Texas A&M University in College Station also hold joint teaching appointments, thus providing the latest research results to students

AgriLife Research efforts are complimented by the outreach educational programs of the Texas A&M AgriLife Extension Service. For example, AgriLife Extension specialists provide educational and training programs and meetings and provide easy-to-read fact sheets and other publications for specific targeted clientele, such as landowners interested in pumping and desalinating brackish groundwater, proposed guidelines for injection wells and groundwater management among others. Other AgriLife Extension activities include field demonstrations and educational programs for youth and adults.

Specifically, through the Texas Well Owners Network (TWON) AgriLife Extension specialists provide leadership for programs educating private water well owners about potential pollutant sources and what steps can be taken to lessen potential impacts from these sources and plugging abandoned wells to protect groundwater quality and groundwater conservation districts as well as characterizing potable water hazards and resources needs in private well communities impacted by extreme flooding events. Extension specialists also provide technical leadership for development of pesticide-specific management plans adapted to Texas.

**Status of Groundwater Monitoring Programs.** AgriLife Research has no regulatory monitoring authority. AgriLife Extension operates soil and water testing laboratories in College Station. Through these laboratories in conjunction with subject matter specialists and county-based education agents, AgriLife Extension provides information on groundwater quality to thousands of rural Texans.

## ***The Bureau of Economic Geology of The University of Texas at Austin***

**Program Description.** Established in 1909, the Bureau of Economic Geology of The University of Texas at Austin (UTBEG, or Bureau) is a research entity of the University and functions as the State Geological Survey. The Bureau is also a research unit within UT Austin's Jackson School of Geosciences. The Bureau conducts basic and applied research, including projects related to groundwater resources and quality, water and energy issues, and brackish groundwater assessments in support of other state agency missions. Research activities involve original field research, data collection and analysis, and evaluation of water-quality data from existing databases.

Recent UTBEG groundwater-related research topics include the following:

- Regional groundwater-quality issues related to nitrate and arsenic
- Brackish groundwater resource assessment for the Carrizo/Wilcox and Queen City/Sparta aquifers in southwest Texas
- Water-quality impacts of energy production, focusing on methane sources using isotopes
- Groundwater/surface-water interactions and impacts on endangered species

**Status of Groundwater Monitoring Programs.** As part of sponsored-research projects, Bureau staff measure groundwater quality and water levels in selected public and private wells across many parts of Texas. Most water-quality data collected in these studies consist of pH, temperature, conductivity, major and minor inorganic ions, total organic carbon, isotopes, and other constituents of interest. Data are used to interpret rates and modes of hydrologic processes and the source and movement of groundwater. Project-specific data are collected in data reports or topical reports. Periodically, digitized data are compiled for inclusion in the Texas Natural Resources Information System (TNRIS).

**Status of Groundwater Contamination.** The UTBEG is not a regulatory agency and has no groundwater-protection regulatory programs. Consequently, the Bureau does not have regulatory jurisdiction over contamination cases that might be detected in the course of its hydrogeologic investigations. Any detection of contamination is referred to the proper regulatory or sponsoring agency.

## ***Texas Department of Licensing and Regulation***

**Program Description.** Well Drillers/Pump Installers (WWD/PI). The need for identification and protection of the state's groundwater resources was recognized by the Legislature through the creation of the Water Well Drillers Board (Board) in 1965. In 1991, the 72nd Legislature expanded the Board's functions to include licensing and regulation of water well pump installers.

Senate Bill 1955 (75th Legislature, 1997) transferred the Water Well Driller Advisory Council (Council) and the WWD/PI Program from the Texas Natural Resource

Conservation Commission to the Texas Department of Licensing and Regulation (TDLR) effective September 1, 1997.

The WWD/PI/Abandoned Well Referral and Notification Program maintains communications with the Council, industry, various state agencies, and groundwater conservation districts and investigates all alleged violations of Chapters 1901 and 1902 of the Texas Occupations Code and 16 TAC Chapter 76 (Rules). The Program investigates consumer complaints against well drillers, and pump installers, and performs investigations of water, monitor, closed loop geothermal injection, and dewatering wells to ensure compliance with well construction standards.

Investigations include, but are not limited to, surface completions, depth of annular cement, regulated distances from contamination sources and property lines, abandoned and deteriorated water wells, and licensing requirements. In addition, rules requiring isolation of zones containing undesirable or poor-quality water are enforced to prevent commingling with and degradation of fresh water zones.

The TDLR's WWD/PI Program staff also administers the Abandoned Well Notification Program, authorized by Chapters 1901 and 1902 of the Texas Occupations Code. Investigations are conducted, and landowners are notified that within 180 days of notification, the abandoned or deteriorated water well must be plugged, completed, or capped as per 16 TAC Chapter 76 specifications.

Violations of Chapters 1901 and 1902 of the Texas Occupations Code and the Rules are enforced by the TDLR's Enforcement Division through TDLR orders requiring administrative penalties and corrective actions, cease and desist orders, or referral to the Office of the Attorney General. Investigations involving groundwater contamination are referred to the appropriate state agency with jurisdiction for the activity believed to be the cause of the contamination.

**Status of Groundwater Monitoring Programs.** The WWD/PI Program does not conduct or require groundwater monitoring. At the end of December 2019, 1,717 licensed professionals including drillers and pump installers, were regulated by the TDLR. As of December 2016, TDLR has been registering apprentices and has registered 553.

During FY 2019, there were 431 investigations conducted by WWD/PI Program, Field Inspection Division, or Enforcement Division staff with all documented violations either remediated or in the enforcement process. Investigations refer to the information gathering activities conducted in response to complaints received by the TDLR. Compliance investigations refer to on-site inspections of wells that are randomly chosen from the State of Texas Well Reports that are submitted to the TDLR.

Twenty-nine (29) abandoned wells were reported in 2019, ten (10) have been plugged, closed or brought into compliance, two (2) wells were determined not to be abandoned wells, one (1) complaint was referred to a local Groundwater Conservation District for investigation and possible administrative action, and sixteen (16) are in various stages of notification, review or investigation. Program, Field Inspection Division, and/or Enforcement Division staff collected zero (0) water well (groundwater) samples in response to complaints received in 2019.





## **VI. GROUNDWATER CONTAMINATION CASE DESCRIPTION TABLES**



***Table 1. TCEQ Groundwater Contamination Case Descriptions***

TABLE 1  
2019 GROUNDWATER CONTAMINATION CASE DESCRIPTION BY COUNTY  
TEXAS COMMISSION ON ENVIRONMENTAL QUALITY

COLUMN HEADING:	KEY:
COUNTY:	<i>EACH COUNTY IS LISTED FOR THE FIRST OCCURRENCE IN THE COUNTY AND AT THE TOP OF A NEW PAGE IF APPLICABLE.</i>
DIVISION:	<p><i>FOR EACH COUNTY, A DIVISION IS LISTED ONLY FOR THE FIRST OCCURRENCE OR AT THE TOP OF A NEW PAGE.</i></p> <ul style="list-style-type: none"> <li>· ENF - ENFORCEMENT DIVISION</li> <li>· RMD - RADIOACTIVE MATERIALS DIVISION</li> <li>· REM/CA - REMEDIATION DIVISION, CORRECTIVE ACTION SECTION</li> <li>· REM/DCRP - REMEDIATION DIVISION, DRY CLEANER REMEDIATION PROGRAM</li> <li>· REM/PASI - REMEDIATION DIVISION, PRELIMINARY ASSESSMENT AND SITE INSPECTION PROGRAM</li> <li>· REM/PST - REMEDIATION DIVISION, PETROLEUM STORAGE TANK PROGRAM</li> <li>· REM/SF - REMEDIATION DIVISION, SUPERFUND PROGRAM</li> <li>· REM/SSDAP - REMEDIATION DIVISION, SUPERFUND SITE DISCOVERY AND ASSESSMENT PROGRAM</li> <li>· REM/VC - REMEDIATION DIVISION, VOLUNTARY CLEANUP PROGRAM</li> <li>· REM/VCIO - REMEDIATION DIVISION, VOLUNTARY CLEANUP/INNOCENT OWNER PROGRAM</li> <li>· WAD/GPAT - WATER AVAILABILITY DIVISION /GROUNDWATER PLANNING AND ASSESSMENT TEAM</li> <li>· WPD/IHW - WASTE PERMITS DIVISION, INDUSTRIAL AND HAZARDOUS WASTE SECTION</li> <li>· WPD/MSW - WASTE PERMITS DIVISION, MUNICIPAL SOLID WASTE SECTION</li> <li>· WQD/WQAS - WATER QUALITY DIVISION, WATER QUALITY ASSESSMENT SECTION</li> <li>· WSD/PDW - WATER SUPPLY DIVISION, PUBLIC DRINKING WATER SECTION</li> </ul>
NEW CASES:	<i>AN ASTERISK (*) INDICATES THAT THE RECORD WAS REPORTED AS NEW FOR THE CURRENT YEAR.</i>
FILE NAME:	<i>FILE NAME IS PROVIDED BY THE PROGRAM AREA, AND TYPICALLY MEANS THE RESPONSIBLE PARTY OR GEOGRAPHIC LOCATION.</i>
FILE NUMBER:	<i>FILE NUMBER IS ASSIGNED BY EACH PROGRAM ACCORDING TO ITS NUMBERING SYSTEM AND IS USED TO LOCATE THE FILE IN TCEQ RECORDS.</i>
LOCATION:	<i>ADDRESS OR A GEOGRAPHIC LOCATION DESCRIPTION</i>
LATITUDE / LONGITUDE:	<i>GEOGRAPHIC COORDINATES DESCRIBING THE LOCATION OF THE SITE</i>
CONTAMINATION DESCRIPTION:	<p><i>CONSISTS OF A LISTING OF CONTAMINANTS OR GENERAL GROUP OF CONTAMINANTS (SUCH AS "GASOLINE" OR "CREOSOTE CONSTITUENTS"). ABBREVIATIONS IN THIS COLUMN REFER TO VARIOUS CONTAMINANTS, INCLUDING:</i></p> <p><i>AS = ARSENIC; BA = BARIUM; BTEX = BENZENE, TOLUENE, ETHYLBENZENE, XYLENES; CARBON TET = CARBON TETRACHLORIDE; CB = CHLOROBENZENE; CO = COBALT; CR = CHROMIUM; CU = COPPER; DBCM = DIBROMOCHLOROMETHANE; DCA = DICHLOROETHANE (1,1-/1,2-DCA = 1,1-/1,2-DICHLOROETHANE); DCB = DICHLOROBENZENE (1,2-/1,4-DCB = 1,2-/1,4-DICHLOROBENZENE); DCE = DICHLOROETHYLENE /-ETHENE (1,1-/CIS-1,2-/TRANS-1,2-DCE = 1,1-/CIS-1,2-/TRANS-1,2-DICHLOROETHYLENE/-ETHENE); HEX CR = HEXAVALENT CHROMIUM; HG = MERCURY; MECL = METHYLENE CHLORIDE; MEK = METHYL ETHYL KETONE; MTBE = METHYL TERTIARY-BUTYL ETHER; NI = NICKEL; NO3 = NITRATE; ORG = ORGANIC CHEMICALS; PAH = POLYCYCLIC AROMATIC (POLYAROMATIC) HYDROCARBONS; PB = LEAD; PCB = POLYCHLORINATED BIPHENYLS; PCE = TETRACHLOROETHYLENE/-ETHENE; PCP = POLYCHLORINATED PHENYLS; RA = RADIUM (RA-226/228 = RADIUM 226/228; SE = SELENIUM; SO4 = SULFATE; TCA = TRICHLOROETHANE (1,1,1-TCA = 1,1,1-TRICHLOROETHANE); TCE = TRICHLOROETHYLENE/-ETHENE; TCFM = TRICHLOROFUROMETHANE; TDS = TOTAL DISSOLVED SOLIDS; TOC = TOTAL ORGANIC CARBON/COMPOUNDS; TPH = TOTAL PETROLEUM HYDROCARBONS; VC = VINYL CHLORIDE; VOC/VOCS = VOLATILE ORGANIC COMPOUND(S); ZN = ZINC.</i></p>
DATE:	<i>DATE OF EARLIEST KNOWN CONTAMINATION CONFIRMATION.</i>
ENF STATUS:	<i>A ONE- TO TWO-DIGIT CODE WHICH INDICATES THE LEVEL OF AGENCY RESPONSE ("ENFORCEMENT STATUS") SOME CASES DO NOT HAVE COMPLETE CODES DUE TO INSUFFICIENT DATA. IF THE SITE STATUS IS BORDERLINE BETWEEN LEVELS IT MAY BE ENTERED AS MULTIPLE CODES. FOR COUNTING PURPOSES THE SECOND CODE IS USED. SEE THE "ENFORCEMENT STATUS CODES" SECTION OF THIS REPORT FOR A DESCRIPTION OF THE CODES.</i>
ACTIVITY STATUS:	<i>A ONE- TO TWO- DIGIT CODE WHICH INDICATES THE SITE ACTIVITY STATUS. SOME CASES DO NOT HAVE COMPLETE CODES DUE TO INSUFFICIENT DATA. IF THE SITE STATUS IS BORDERLINE BETWEEN LEVELS IT MAY BE ENTERED AS MULTIPLE CODES. FOR COUNTING PURPOSES THE SECOND CODE IS USED. SEE THE "ACTIVITY STATUS CODES" SECTION OF THIS REPORT FOR A DESCRIPTION OF THE CODES.</i>
5.236:	<i>A "Y" MEANS THAT TCEQ NOTIFIED LOCAL OFFICIALS PURSUANT TO TEXAS WATER CODE, SECTION 5.236, WHICH REQUIRES TCEQ TO NOTIFY COUNTY JUDGES AND LOCAL PUBLIC HEALTH OFFICIALS BECAUSE CONTAMINATION MAY POTENTIALLY AFFECT A PUBLIC DRINKING WATER SUPPLY OR HAS RESULTED IN POINT-OF-USE IMPACTS. SITES MARKED "Y" MEANS TCEQ PROVIDED NOTIFICATION FOR THOSE CASES REPORTED DURING THE MOST RECENT CALENDAR YEAR THAT WERE NOT INCLUDED IN THE PREVIOUS YEAR'S REPORT. INCLUSION IN THIS REPORT SERVES AS A BACK-UP TO STANDARD NOTIFICATION PROCEDURES</i>

TABLE 1  
2019 GROUNDWATER CONTAMINATION CASE DESCRIPTION BY COUNTY  
TEXAS COMMISSION ON ENVIRONMENTAL QUALITY

COUNTY	DIVISION	NEW CASE	FILE NAME	FILE NUMBER	LOCATION	LATITUDE	LONGITUDE	CONTAMINATION DESCRIPTION	DATE	ENF STATUS	ACT STATUS	5.236
ANDERSON	REM/CA		DOWELL SCHLUMBERGER	33570	2201 W REAGAN ST, PALESTINE	31.74314966	-95.65204641	TPH, VOCS	11/15/1988	3B		5
ANDERSON	REM/CA	*	EDC AG PRODUCTS ELKHART PLANT	T3509	100 LEWIS ST, ELKHART	31.62425523	-95.57715924	OTHER	3/12/2019	0A		2A
ANDERSON	REM/CA		EXPLORER PIPELINE PALESTINE	T1845	NEAR CR 462 & FM 2330, PALESTINE	31.921899	-95.817676	PETROLEUM (BTEX), VOCS	11/21/2002	0A		5
ANDERSON	REM/CA		SUBSTATION PALESTINE									
ANDERSON	REM/CA		SEEDAMERICA - FORMER MURRAY PALESTINE	33063	2002 TILE FACTORY RD STE A, PALESTINE	31.72926508	-95.67472644	CHLORINATED SOLVENTS	9/23/1988	3B		5
ANDERSON	REM/CA		UNION PACIFIC RAILROAD PALESTINE	68611	END OF BOWERS ST, PALESTINE	31.7666	-95.6372	SVOCS, METALS, VOCS, TPH	9/3/2009	0A		5
ANDERSON	REM/DCRP		FMR ROBINSON'S CLEANERS	DC0127	2024B CROCKETT RD	31.73891164	-95.60756	CHLORINATED SOLVENTS	7/23/2007	5B		0
ANDERSON	REM/PST		PIT STOP 1	119416	4222 W OAK ST, PALESTINE	31.730759	-95.675687	GASOLINE	6/20/2014			6
ANDERSON	REM/PST		REDS 211	120417	1901 CROCKETT RD, PALESTINE	31.7400067	-95.6141719	UNKNOWN	12/22/2018			1A
ANDERSON	REM/SF		TUCKER OIL REFINERY - CLINTON MANGES REFINERY	SUP064	E SIDE OF US HIGHWAY 79; 9 MI W OF PALESTINE, TUCKER	31.67796186	-95.74426582	1,2-DCE, BENZENE	12/1/2002	5B		2A
ANDERSON	REM/VCP		PALESTINE SHOPPING CENTER	2127	315 E SPRING ST, PALESTINE	31.76117359	-95.62858323	METALS, TPH, OTHER	12/19/2007	0B		4
ANDREWS	REM/CA		BJ SERVICES USA	T1696	1301 S MAIN ST, ANDREWS	32.299807	-102.539306	METALS, VOCS	3/8/2000	0A		5
ANDREWS	REM/CA		DOWELL SCHLUMBERGER ANDREWS	33585	HWY 385 S 1.5 MI S OF ANDREWS, ANDREWS	32.265	-102.5361	METALS, PETROLEUM (BTEX)	4/25/1989	3B		5
ANDREWS	REM/PST		KINNEY INC	111431	106 SW 9TH ST, ANDREWS	32.31619	-102.55732	DIESEL	8/6/1996	5B		2A
ANDREWS	REM/PST		KW EXPRESS	100826	101 E BROADWAY ST, ANDREWS	32.3185	-102.54631	GASOLINE	11/5/1991	5B		6
ANDREWS	REM/PST		MCKINNEY OIL CO	112538	703 W BROADWAY ST, ANDREWS	32.31703	-102.55376	GASOLINE	7/30/1997	5B		2A
ANGELINA	REM/CA		CENTURY FOREST INDUSTRIES	32770	HWY 103, LUFKIN	31.2721	-94.5657	VOCS, PETROLEUM (BTEX)	12/15/1985	3B		5
ANGELINA	REM/CA		CHEVRON PIPELINE FORMER MESQUITE PIPELINE MP 69.3	T2059	2.3 MILES SOUTH OF FM 1818 AND FM 58, DIBOLL	31.12774439	-94.66274716	TPH, METALS, PETROLEUM (BTEX), VOCS	2/20/2007	0A		4
ANGELINA	REM/CA		CHEVRON PIPELINE FORMER MESQUITE PIPELINE MP 83.4	T2032	MI POST 83.4 BETWEEN CEDAR CREEK & HURRICANE CREEK ON SW SIDE OF LUFKIN, LUFKIN	31.31943527	-94.74570219	VOCS, METALS, PETROLEUM (BTEX)	2/21/2006	0A		5
ANGELINA	REM/CA		CHEVRON PIPELINE MESQUITE PIPELINE SITE LUFKIN	T1899	S CHESTNUT ST FM 58 AND FM 2108, LUFKIN	31.262058	-94.710807	PETROLEUM (BTEX), TPH	11/1/2004	0A		6A
ANGELINA	REM/CA		FORMER MESQUITE PIPELINE	T3189	MP80.1 IS A LOCATION ALONG A FORMER PIPELINE AND NO PHYSICAL ADDRESS EXISTS, LUFKIN	31.280764	-94.717898	TPH, PETROLEUM (BTEX)	6/16/2015	2A		3
ANGELINA	REM/CA		FORMER MESQUITE PIPELINE MP 86.82	T2413	MP 86.82 NEAR LUFKIN, LUFKIN	31.36682919	-94.75811615	TPH, PETROLEUM (BTEX)	12/2/2010	0B		2A
ANGELINA	REM/CA		GASLIGHT MEDICAL PARK - FORMER MESQUITE PIPELINE MP 84.5	T2429	FORMER MESQUITE PIPELINE MP 84.5 - 400 FT SE INTERSEC W FRANK AVE HWY 94 GASLT BLVD, LUFKIN	31.33290222	-94.75103883	PETROLEUM (BTEX), VOCS	2/10/2010	0A		4
ANGELINA	REM/CA		GEAR REPAIR FACILITY	35009	711 INDUSTRIAL BLVD, LUFKIN	31.33851327	-94.75844731	VOCS, CHLORINATED SOLVENTS, TPH	10/17/2017	0A		2A
ANGELINA	REM/CA		INTERNATIONAL PAPER BUILDING 800 AREA	T3092	US 59 N TEMPLE DR AND LUMBERJACK DR, DIBOLL	31.19279742	-94.77948414	SVOCS, TPH	10/9/2012	0A		4
ANGELINA	REM/CA		LUFKIN INDUSTRIES	30512	300 WINSTON ST, LUFKIN	31.33182625	-94.73415839	VOCS, TPH, PETROLEUM (BTEX)	8/7/2017	0A		1A
ANGELINA	REM/CA		TIN FORMER TEMPLE INLAND FOREST PRODUCTS DIBOLL	30112	600 A ST, DIBOLL	31.193673	-94.78372551	SVOCS, VOCS, PAHS	5/22/1986	3A		5
ANGELINA	REM/CA		WEST TEXAS LPG LUFKIN STATION	T2000	1.25 MI W OF INTERSECTION US HWY 59 & FM 843, LUFKIN	31.4349817	-94.7529596	OTHER	8/1/2006	0A		6D
ANGELINA	REM/CA		WEST TEXAS LPG PIPELINE ANGELINA COUNTY MP 70	T2049	1.8 MI S OF FM 1818 & FM 58 IN DIBOLL, DIBOLL	31.13453229	-94.6682772	VOCS, PETROLEUM (BTEX)	11/9/2007	0A		4
ANGELINA	REM/PST		FIFTH WHEEL OF TEXAS	107893	4000 N MEDFORD DR, LUFKIN	31.3676133	-94.705405	DIESEL, GASOLINE	2/7/1994			2
ANGELINA	REM/PST	*	FORMER SHELTONS GROCERY	120111	1009 WILSON AVE, LUFKIN	31.3552503	-94.7383588	GASOLINE	9/19/2016	5B		2A
ANGELINA	REM/PST		G H TEXACO	117987	625 BYNUM ST, LUFKIN	31.329597	-94.739928	UNKNOWN	2/11/2009	5B		2A
ANGELINA	REM/PST	*	HERNANDEZ GROCERY	117891	4116 E STATE HIGHWAY 103, LUFKIN	31.352331	-94.669313	UNKNOWN	6/17/2008			2
ANGELINA	REM/PST		JASPER OIL	108207	5589 US HIGHWAY 59 N, LUFKIN	31.41047	-94.72179	GASOLINE	3/16/1994	5B		2A
ANGELINA	REM/PST	*	M B FOOD STORE	120459	708 N RAGUET ST, LUFKIN	31.34426866	-94.73616728	GASOLINE	2/20/2018			2
ANGELINA	REM/PST		PALS VIDEO PLUS	120324	1523 W FRANK AVE, LUFKIN	31.3344661	-94.7499479	GASOLINE	9/6/2017			6
ANGELINA	REM/VCP		CYBERSHIELD OF TEXAS	1227	308 ELLEN TROUT DR, LUFKIN	31.37370955	-94.71439987	METALS	10/31/2000	0B		4
ANGELINA	REM/VCP		HIGGINS WOOD PRESERVING SITE	1397	400 N TIMBERLAND DR, LUFKIN	31.34013299	-94.71530912	PETROLEUM (BTEX), SVOCS, METALS	1/28/2002	0B		5
ANGELINA	REM/VCP		LUFKIN PAPER MILL	2295	3201 ATKINSON DR, LUFKIN	31.35803636	-94.67707888	METALS, VOCS	5/5/2008	1A		2A
ANGELINA	WPD/MSW		ANGELINA COUNTY LANDFILL (PRE-SUBTITLE D AND SUBTITLE D)	MSW02105A	7521 FM 58 LUFKIN	31.25	-94.70	METALS (HG, NI, BE, CO, CU, ZN); VOCS (CHLOROBENZENE; 1,4-DCB; 1,1-DCA; 1,1-DCE; CIS-1,2-DCE; PCE; TCE)	12/31/2004	2B		4,5
ARANSAS	REM/PST		C B ONE STOP	113832	910 W WHEELER AVE, ARANSAS PASS	27.91115	-97.15294	GASOLINE	9/17/1998	5B		2A
ARANSAS	REM/PST		JBS SHRIMP	116506	420 BIGELOW ST, ARANSAS PASS	27.90421919	-97.13449841	UNKNOWN	2/22/2005			2
ARANSAS	REM/PST		SPEEDY STOP 11	111775	5866 HIGHWAY 35 N, ROCKPORT	28.13942	-97.0063	GASOLINE	10/11/1996	5B		2A

TABLE 1  
2019 GROUNDWATER CONTAMINATION CASE DESCRIPTION BY COUNTY  
TEXAS COMMISSION ON ENVIRONMENTAL QUALITY

COUNTY	DIVISION	NEW CASE	FILE NAME	FILE NUMBER	LOCATION	LATITUDE	LONGITUDE	CONTAMINATION DESCRIPTION	DATE	ENF STATUS	ACT STATUS	5.236
ARANSAS	REM/VCP		COASTLINE RESOURCES	2194	441 ALLEN BLVD, ARANSAS PASS	27.90206197	-97.13404992	CHLORINATED SOLVENTS, METALS, SVOCs, TPH	7/8/2008	0B	3	
ARANSAS	REM/VCP		FORMER ARANSAS PASS CARBON BLACK PLANT	2885	2520 HIGHWAY 35 N, ARANSAS PASS	27.94270284	-97.11860607	SVOCs	1/29/2018	0A	6D	
ARCHER	REM/PST	*	ALLSUPS 298	120577	314 S CENTER ST, ARCHER CITY	33.59218535	-98.62618415	GASOLINE	8/20/2018	2	2A	
ATASCOSA	REM/CA	*	SAN MIGUEL ELECTRIC PLANT - LIGNITE MINE	31434	6200 FM 3387, CHRISTINE	28.70443144	-98.47787193	METALS	3/12/2019	0A	2A	
ATASCOSA	REM/CA		UNION PACIFIC RR FORMER RED BARN AGRICHEM FACILITY	T2204	1000 BLK MCGUFFIN DR, PLEASANTON	28.97562288	-98.48190635	SVOCs, METALS	2/8/2003	1B	5	
ATASCOSA	REM/PST		PLEASANTON TIRE CHANDLER TEXACO	112765	801 2ND ST, PLEASANTON	28.96606	-98.47932	GASOLINE	11/5/1997	2	2A	
ATASCOSA	REM/PST		UNION PACIFIC RR FORMER RED BARD AGRICHEM SITE	120317	1000 BLK MCGUFFIN DR, PLEASANTON	28.9756663	-98.48164532	OTHER	4/6/2017	2	2A	
AUSTIN	REM/CA	*	CLAY-LINED WASTEWATER HOLDING POND	33618	1912 HIGHWAY 36 N, SEALY	29.80227517	-96.161013	OTHER	11/15/2019	2A	2A	
AUSTIN	REM/PST		7 ELEVEN STORE 36543	119230	305 MEYER ST, SEALY	29.78066	-96.15781	GASOLINE	3/22/2013	2	6	
AUSTIN	REM/PST		ELAM 3	120512	6607 COMMERCE ST, WALLIS	29.63156971	-96.06629284	GASOLINE	11/8/2017	2	6	
AUSTIN	REM/PST	*	FORMER TEXACO STATION	120258	6303 COMMERCE ST, WALLIS	29.629619	-96.061684	GASOLINE	3/18/2017	2	1A	
AUSTIN	REM/PST		SHELL RETAIL FUEL FACILITY	106368	1809 MEYER ST, SEALY	29.76586	-96.15405	GASOLINE	2/12/1993	5B	2A	
AUSTIN	REM/VCP	*	FORMER HURRICANE IRON AND STEEL	2966	1102 SEALY RD, SEALY	29.78430359	-96.13784389	METALS	5/29/2019	0B	2A	
BAILEY	WQD/WQAS		MINSAs SOUTHWEST	WQ0003032000	ADJACENT TO US HWY 84, 1.5 MI SW OF THE CITY OF MULESHOE	34.21111	-102.69195	NITRATE	6/5/2002	3A	4,5	
BASTROP	REM/CA		ELGIN COTTON OIL MILL	T3484	301 E 1ST ST, ELGIN	30.34883983	-97.36850551	METALS	11/6/2018	1A	6B	
BASTROP	REM/PST		7 ELEVEN STORE 19713	120416	301 SHORT ST, SMITHVILLE	30.00666012	-97.15480365	GASOLINE	9/25/2017	1B	1A	
BASTROP	REM/PST	*	ALL STAR 2	120851	212 HIGHWAY 71 W, BASTROP	30.10456	-97.32907	DIESEL	8/27/2019	2	2A	
BASTROP	REM/VCP		ELGIN BUTLER BRICK PLANT 1	2205	365 FM 696, ELGIN	30.32076847	-97.28792727	PAHS	7/18/2008	0B	6B	
BAYLOR	REM/PST		SEYMOUR BUTANE CO	112658	301 E MCLAIN ST, SEYMOUR	33.58786	-99.25883	GASOLINE, DIESEL	9/26/1997	5B	4	
BEE	REM/CA		CHASE FIELD NAVAL AIR STATION BEEVILLE	68009	SW 202 5 MI E CHASE FIELD, BEEVILLE	28.37258077	-97.66565612	PFAS	11/1/2018	2C	1A	Y
BEE	REM/CA		EL PASO CORP FORMER COASTAL STATES CRUDE GATHERING BEEVILLE	T1904	HWY 202 3 MI E on INTX WITH LOOP 181 NW OF PRISON AND CHASE FIELD	28.3807822	-97.67139672	VOC, PETROLEUM (BTEX)	4/24/2003	0A	5	
BEE	REM/CA		VALERO ENERGY COPR FORMER COASTAL STAES CRUDE GATHERING	F0047	5 M E OF INTERSECTION OF CR 743 & HWY 181	28.67111	-97.813882	PETROLEUM (BTEX)	9/20/1995	2B	5	
BEE	REM/PST		BUCKS QUICK STOP	119829	208 N 8TH ST, SKIDMORE	28.2553201	-97.68564945	GASOLINE	11/9/2015	2	6	
BEE	REM/PST		EASTSIDE TEXACO	116639	501 E HOUSTON ST, BEEVILLE	28.403186	-97.743521	UNKNOWN	8/1/2005	5B	1A	
BEE	REM/PST		MIGHTY O CONVIENIENCE STORE	111478	HWY 181, SKIDMORE	28.2325	-97.6939	UNKNOWN	8/13/1996	5B	2A	
BEE	REM/PST		NELCO SINAS EXXON	114074	714 N WASHINGTON ST, BEEVILLE	28.40715	-97.75217	GASOLINE	12/2/1998	5B	2A	
BEE	REM/PST		NU WAY OIL FFP 305	113587	108 N 8TH ST, SKIDMORE	28.254302	-97.685512	UNKNOWN	10/26/1998	5B	2A	
BEE	REM/PST		STRIPES 9624	120478	600 E HOUSTON ST, BEEVILLE	28.40345393	-97.74226538	GASOLINE	2/9/2018	2	2A	
BELL	REM/CA		DEPARTMENT OF VETERANS AFFAIRS CARDIAC CATHETERIZATION LABOR	T2924	1901 VETERANS MEMORIAL DR, TEMPLE	31.07823298	-97.34248306	PETROLEUM (BTEX)	9/18/2010	2A	5	
BELL	REM/CA		ROBERT GRAY ARMY AIRFIELD FUELING STATION	T2308	BLDG 4219 77TH & WAREHOUSE AVE, FORT HOOD	31.0633433	-97.83644412	TPH	8/22/2017	0A	5	
BELL	REM/PST		7 ELEVEN STORE 27496	120408	620 S FORT HOOD ST STE A, KILLEEN	31.11606126	-97.74444053	GASOLINE	11/9/2017	2	2A	
BELL	REM/PST	*	FAST STOP STORE 7	120649	22222 SE H K DODGEN LOOP, TEMPLE	31.05908263	-97.33457787	GASOLINE	12/14/2018	2	2A	
BELL	REM/PST		TEXANS TEXACO	119607	919 N GENERAL BRUCE DR, TEMPLE	31.11131346	-97.35552034	GASOLINE	2/9/2015	2	6	
BELL	REM/SF		ROCKWOOL INDUSTRIES INC	SUP033	TAYLOR VALLEY RD, FM 93, BELTON	31.05071302	-97.44042998	ANTIMONY, ARSENIC, LEAD	1/24/2003	5B	5	
BELL	REM/VCP		COSPER TRACT	1874	HIGHWAY 93 AT TAYLORS VALLEY RD FORMER SAND AND GRAVEL PIT, BELTON	31.05386006	-97.4459584	METALS, TPH, VOCS, SVOCs	9/30/2005	0B	5	
BEXAR	ENF		WEINRITTER REALTY LP	57384	1407 BUENA VISTA ST, SAN ANTONIO	29.426243185	-98.514017103	PCE; TCE; 1,2 DCE; VINYL CHLORIDE (VC)	2/15/2019			
BEXAR	REM/CA		AIR FORCE BASE CLOSURE AGENCY	31750	2261 HUGHES AVE, JBSA LACKLAND	29.37902048	-98.58161318	PFAS	7/18/1988	3B	5	
BEXAR	REM/CA		ALAMO PARK QUARRY GOLF COURSE	39300	8270 JONES MALTZBERGER RD, SAN ANTONIO	29.498021	-98.478631	METALS, OTHER	10/21/1993	0B	5	
BEXAR	REM/CA		BROOKS CITY BASE	69047	3035 WELCH RD STE B 1135, BROOKS CITY BASE	29.337622	-98.442045	CHLORINATED SOLVENTS, VOCS	12/2/1992	2B	5	
BEXAR	REM/CA		CALAVERAS PLANT SITE	31445	12940 S US HIGHWAY 181, SAN ANTONIO	29.2899889	-98.3539131	TPH	7/17/2006	0A	5	
BEXAR	REM/CA		CAMP BULLIS SAN ANTONIO	69062	5050 WILKERSON RD BLDG 5000, SAN ANTONIO	29.4463487	-98.4414957	OTHER, METALS, CHLORINATED SOLVENTS, VOCS	9/7/1999	3A	5	

TABLE 1  
2019 GROUNDWATER CONTAMINATION CASE DESCRIPTION BY COUNTY  
TEXAS COMMISSION ON ENVIRONMENTAL QUALITY

COUNTY	DIVISION	NEW CASE	FILE NAME	FILE NUMBER	LOCATION	LATITUDE	LONGITUDE	CONTAMINATION DESCRIPTION	DATE	ENF STATUS	ACT STATUS	5.236
BEXAR	REM/CA		CAMP STANLEY USA CAMP STANLEY STORAGE ACTIVITY	69026	25800 RALPH FAIR RD, BOERNE	29.6841282	-98.6314373	CHLORINATED SOLVENTS, VOCS, METALS	8/1/1991	2D		5
BEXAR	REM/CA		CELOTEX	31143	2943 W SOUTHCROSS BLVD, SAN ANTONIO	29.36931	-98.559566	PAHS	6/18/1987	3B		4
BEXAR	REM/CA		CITGO SAN ANTONIO TERMINAL	33438	4851 EMIL ST, SAN ANTONIO	29.43484648	-98.3975358	PETROLEUM (BTEX), TPH, VOCS	10/1/2008	0A		6A
BEXAR	REM/CA		DITTMAR LUMBER SAN ANTONIO	32653	500 SEGUIN ST, SAN ANTONIO	29.43742328	-98.45468869	METALS	6/10/2014	0A		2A
BEXAR	REM/CA	*	EXXONMOBIL SAN ANTONIO MARKETING TERMINAL	69090	3214 N PANAM EXPY, SAN ANTONIO	29.44154197	-98.43386974	TPH	6/20/2018	2A		1A
BEXAR	REM/CA		FORMER STANDARD INDUSTRIES SAN ANTONIO	31653	8189 NELSON RD, SAN ANTONIO	29.33167	-98.65944	VOCS, CHLORINATED SOLVENTS	12/31/2009	0A		5
BEXAR	REM/CA		INDUSTRIAL CHROME PLATE	32312	2805 S FLORES ST, SAN ANTONIO	29.39685626	-98.50473894	METALS	2/1/2009	0A		5
BEXAR	REM/CA		JONES AVENUE CNTR - EMER GENERATORS	37558	326 W JONES AVE, SAN ANTONIO	29.438856	-98.483497	METALS	2/1/2016	0A		5
BEXAR	REM/CA	*	LACKLAND AIR FORCE BASE SAN ANTONIO	69006	1555 GOTT ST, LACKLAND AFB	29.3746304	-98.6210181	PFAS	6/1/1998	0A		3
BEXAR	REM/CA		LACKLAND AIR FORCE BASE TRAINING AREA SAN ANTONIO	75569	1701 KENLY AVE, LACKLAND AFB	29.38645	-98.61734	PETROLEUM (BTEX), CHLORINATED SOLVENTS, METALS, VOCS	6/1/1988	3A		5
BEXAR	REM/CA		LAKEVIEW CLEANERS - FORMER LERMA NITE CLUB	T3400	1612 N ZARZAMORA ST, SAN ANTONIO	29.44423789	-98.52475026	CHLORINATED SOLVENTS	1/9/2017	2A		6C
BEXAR	REM/CA		NRP CONTRACTORS COSTA VALENCIA	T2104	ON 4000FT E OF HWY 90 AND OLD HWY INTX, SAN ANTONIO	29.4073812	-98.61351017	VOCS, TPH, METALS	6/28/2006	2A		1A
BEXAR	REM/CA		RANDOLPH AIR FORCE BASE SAN ANTONIO	69011	FM 1518 RANDOLPH AFB TX, RANDOLPH AFB	29.532266	-98.280205	CHLORINATED SOLVENTS, PETROLEUM (BTEX)	5/13/1988	0A		5
BEXAR	REM/CA		RED FOX CLEANERS	66867	7504 W MILITARY DR, SAN ANTONIO	29.418327	-98.629312	CHLORINATED SOLVENTS	10/1/2015	1B		1A
BEXAR	REM/CA		SAN ANTONIO REFINERY	34356	7811 S PRESA ST, SAN ANTONIO	29.3475	-98.46	TPH, PETROLEUM (BTEX)	7/1/1980	3B		5
BEXAR	REM/CA		TOBIN HILL	T3024	1405 AND 1509 N MAIN ST, SAN ANTONIO	29.443307	-98.494876	CHLORINATED SOLVENTS, VOCS	8/17/2012	2A		0
BEXAR	REM/CA		UNION PACIFIC RR FORMER DIESEL SHOP-EAST YARD-SAN ANTONIO	39851	1201 SHERMAN, SAN ANTONIO	29.43432619	-98.46512998	PETROLEUM (BTEX), TPH	10/12/1989	0A		5
BEXAR	REM/DCRP	*	FIVE STAR CLEANERS	DC0325	14415 BLANCO RD, SAN ANTONIO	29.57399865	-98.51481079	CHLORINATED SOLVENTS	5/28/2019	5B		2A
BEXAR	REM/DCRP		WATERFORD SQUARE FORMER TODAYS CLEANERS	DC0172	4202 THOUSAND OAKS DR, SAN ANTONIO	29.55288505	-98.41143598	CHLORINATED SOLVENTS	12/7/2007	5B		0
BEXAR	REM/DCRP	*	WORTHINTON LAUNDRY & CLN	DC0331	519 E JOSEPHINE ST, SAN ANTONIO	29.44457878	-98.47536115	CHLORINATED SOLVENTS	10/22/2019	5B		0
BEXAR	REM/PST	*	7 ELEVEN STORE 36298	120641	13954 IH 37 S, ELMENDORF	29.2822162	-98.39443252	GASOLINE	2/6/2018	2		2A
BEXAR	REM/PST		7 ELEVEN STORE 36527	120082	26950 US HIGHWAY 281 N, SAN ANTONIO	29.69775396	-98.45104383	GASOLINE	8/3/2015	2		2A
BEXAR	REM/PST		CORNER STORE 2464	120229	1703 N NEW BRAUNFELS AVE, SAN ANTONIO	29.43929583	-98.46123485	GASOLINE	2/10/2017	2		2A
BEXAR	REM/PST	*	EZELLS AUTOMOTIVE	120701	4019 MCCULLOUGH AVE, SAN ANTONIO	29.46779854	-98.49206346	GASOLINE	12/17/2018	2		2A
BEXAR	REM/PST		FARMERS TRUCK CENTER	93878	13183 IH 10 E, SCHERTZ	29.489044	-98.223251	DIESEL	10/24/1989	2		2A
BEXAR	REM/PST	*	FLYING J TRAVEL PLAZA SAN ANTONIO	120771	1815 N FOSTER RD, SAN ANTONIO	29.44613352	-98.36184192	GASOLINE	3/18/2019	1B		1A
BEXAR	REM/PST		HIDDEN MEADOWS SHELL	120330	10151 CULEBRA RD, SAN ANTONIO	29.4902593	-98.6902742	GASOLINE	8/22/2017	2		2A
BEXAR	REM/PST		KELLY AFB	100151	BLDG 348, SAN ANTONIO	29.37283306	-98.56362	CHEMICAL	9/9/1991	2D		2A
BEXAR	REM/PST		LUCKY SEVEN FOOD MART	113961	5925 S FLORES ST, SAN ANTONIO	29.36599	-98.49513	GASOLINE	12/15/1998	2		2A
BEXAR	REM/PST	*	MAXI MART	120658	1626 GUADALUPE ST, SAN ANTONIO	29.41838403	-98.51878133	GASOLINE	1/18/2019	2		6
BEXAR	REM/PST	*	THE RIGHT CHOICE FOOD MART	120508	255 N WW WHITE RD, SAN ANTONIO	29.43495459	-98.40607512	GASOLINE	4/23/2018	2		2A
BEXAR	REM/PST		YTUARTE GULF	107227	19875 SOMERSET RD, SOMERSET	29.2253809	-98.6585742	GASOLINE	8/13/1993	2		2A
BEXAR	REM/SF		BANDERA ROAD GROUND WATER PLUME	SUP155	CENTER OF THE PLUME IS LOCATED BETWEEN POSS RD & GRISSOM RD, APPROXIMATELY 590 FEET SW OF BANDERA RD, LEON VALLEY	29.49427445	-98.62095531	PCE, TCE, VINYL CHLORIDE, DCA	6/15/2004	5A		4
BEXAR	REM/SF		ELDORADO CHEMICAL CO., INC	SUP176	14350 LOOKOUT ROAD, LIVE OAK	29.56883433	-98.3500404	VOCS	5/16/2011	5A		2A
BEXAR	REM/SF		FIRST QUALITY CYLINDERS	SUP046	931 W LAUREL, SAN ANTONIO	29.44237716	-98.50504728	CR, HEXAVALENT CR, VOCS	9/8/1989	5B		5
BEXAR	REM/SF		HARRIS SAND PITS	SUP118	23340 HIGHWAY 16 S, VON ORMY	29.18094415	-98.57648923	AS, CD, CR	8/1/1994	3B		5
BEXAR	REM/SF		PIONEER OIL & REFINING COMPANY	SUP019	20280 S PAYNE RD, SOMERSET	29.21888408	-98.6480273	BENZENE, ARSENIC, TPH	4/11/1994	5B		5
BEXAR	REM/SF		R & H OIL COMPANY	SUP139	403 SOMERSET RD, SAN ANTONIO	29.37137657	-98.53816276	ZN, THALLIUM, 2-METHYL NAPHTHALENE, NAPHTHALENE, PB, BTEX, BA, AS	12/1/2004	4B		2A
BEXAR	REM/SF		RIVER CITY METAL FINISHING INC	SUP178	12040 POTRANCO RD, SAN ANTONIO	29.43019404	-98.73170499	CR, HEXAVALENT CR	6/16/2016	5A		2A
BEXAR	REM/SSDAP		MEDICAL DRIVE GW PLUME	FILED BY SITE NAME	770 FLOYD CURL DR	29.50086855	-98.57995682	PCE	3/22/2017	5B		2A

TABLE 1  
2019 GROUNDWATER CONTAMINATION CASE DESCRIPTION BY COUNTY  
TEXAS COMMISSION ON ENVIRONMENTAL QUALITY

COUNTY	DIVISION	NEW CASE	FILE NAME	FILE NUMBER	LOCATION	LATITUDE	LONGITUDE	CONTAMINATION DESCRIPTION	DATE	ENF STATUS	ACT STATUS	5.236
BEXAR	REM/VCIOF	*	ACKERMAN ROAD SAN ANTONIO	1116	575 FT N OF INTERSECTION OF ACKERMAN RD AND SHELL DR, SAN ANTONIO	29.449166	-98.381944	TPH, TX1005, >C12-C28, MTBE, METHYL CYCLOHEXANE, BENZENE, CUMENE (ISOPROPYLBENZENE), TPH, TX1005, C6-C12, TPH, ETHYL BENZENE	1/17/2019			6C
BEXAR	REM/VCIOF		MARBACH PLAZA	1113	7002 MARBACH RD, SAN ANTONIO	29.417069	-98.628416	PCE, TCE, DCE, CIS-1,2-	11/9/2018			6C
BEXAR	REM/VCIOF		PROPOSED TOBIN PARKING GARAGE	987	213 4TH ST, SAN ANTONIO	29.430027	-98.487111	VINYL CHLORIDE, TCE	12/8/2015			0
BEXAR	REM/VCIOF	*	SEGUIN STREET SITE	1139	326 404 SEGUIN ST AND 2402 2422 2426 DIGNOWITY AVE, SAN ANTONIO	29.436666	-98.456666	DCE, 1,1-, DCE, CIS-1,2-, VINYL CHLORIDE, PCE, TCE, DCE, TRANS-1,2-	3/26/2013			0
BEXAR	REM/VCP		ALAMEDA THEATER	2534	318 W HOUSTON ST, SAN ANTONIO	29.426481	-98.496718	CHLORINATED SOLVENTS	10/22/2012	0B		1A
BEXAR	REM/VCP		BROADWAY JONES	2928	1001 BRDWAY ST, SAN ANTONIO	29.43515899	-98.48059814	TPH, METALS	11/30/2017	0B		6C
BEXAR	REM/VCP	*	EAST GRAYSON STREET PROPERTY	2951	1518 E GRAYSON ST, SAN ANTONIO	29.4427561	-98.4615058	CHLORINATED SOLVENTS	3/5/2019	0B		1A
BEXAR	REM/VCP		FORMER CHROMALLOY GAS TURBINE FACILITY	2745	4430 DIRECTOR DR, SAN ANTONIO	29.43806	-98.40667	SVOCS, METALS, TPH	6/4/2015	0B		1A
BEXAR	REM/VCP		FORMER THOMPSON HAYWARD FACILITY	2878	222 SEGUIN ST, SAN ANTONIO	29.436666	-98.458333	CHLORINATED SOLVENTS	12/1/2014	0B		2A
BEXAR	REM/VCP		FORMER ZARZAMORA SERVICE CENTER COMPLEX	2686	4503 4531 AND 4719 S ZARZAMORA ST, SAN ANTONIO	29.379144	-98.534591	TPH, VOCS, PFAS	7/25/2014	0B		3
BEXAR	REM/VCP		FRIEDRICH CROSSING	2971	1617 E COMMERCE ST, SAN ANTONIO	29.42092834	-98.47096569	CHLORINATED SOLVENTS	7/11/2018	0B		1A
BEXAR	REM/VCP	*	FRIEDRICH LOFTS SITE	3009	121 N OLIVE NW AND SW CORNERS OF 1617 E COMMERCE, SAN ANTONIO	29.42081765	-98.47199693	CHLORINATED SOLVENTS	7/11/2018	0B		1A
BEXAR	REM/VCP		IMI CORNELIUS	2028	702 SAN FERNANDO ST, SAN ANTONIO	29.41931822	-98.50782337	METALS, SVOCS	2/12/2007	0B		3
BEXAR	REM/VCP		KLN STEEL PRODUCTS	2272	4200 N PAN AM EXPY, SAN ANTONIO	29.45894342	-98.4094806	VOCS, METALS, TPH	6/5/2009	0B		4
BEXAR	REM/VCP		MIRASOL HOMES PARCEL B	1119	4000 SAN FERNANDO ST, SAN ANTONIO	29.42222	-98.54833	METALS	9/28/2018	0B		3
BEXAR	REM/VCP		NUSTAR SAN ANTONIO EAST PIPELINE OUT STATION	2946	6090 IH 10 FRONTAGE RD, SAN ANTONIO	29.44142555	-98.3697632	TPH, PETROLEUM (BTX)	10/26/2015	0B		2A
BEXAR	REM/VCP		PILGRIM CLEANERS - VANCE JACKSON	77	4401 VANCE JACKSON RD, SAN ANTONIO	29.51893785	-98.57233503	CHLORINATED SOLVENTS	10/27/1997	0B		2A
BEXAR	REM/VCP		SLATER WHITE CLEANERS	1437	110 W JOSEPHINE ST, SAN ANTONIO	29.44533942	-98.48228182	CHLORINATED SOLVENTS, SVOCS, TPH	2/12/2002	0B		5
BEXAR	REM/VCP		ST ANTHONY HOTEL	2495	300 E TRAVIS ST, SAN ANTONIO	29.427412	-98.489538	VOCS, METALS, TPH	9/25/2018	0B		6C
BEXAR	REM/VCP		SUNSHINE LAUNDRY	2726	617 N FLORES ST, SAN ANTONIO	29.43145202	-98.49593148	CHLORINATED SOLVENTS	3/17/2015	0B		4
BEXAR	REM/VCP		TAYLOR TELECOM CENTER	1821	100 TAYLOR ST, SAN ANTONIO	29.42934428	-98.48688625	CHLORINATED SOLVENTS, METALS, VOCS	5/2/2005	0B		2A
BEXAR	REM/VCP		THE LIGHT TRACT	2857	420 BRDWAY AND 421 N ALAMO ST, SAN ANTONIO	29.43004129	-98.48515007	VOCS	11/8/2016	0B		2A
BEXAR	WPD/MSW		NELSON GARDENS LANDFILL (PRE-SUBTITLE D ONLY)	MSW01237	1100 N NELSON RD S MEDINA BASE .8 MILE N FM 2536 2 MILES W INTERSTATE HWY 410	29.33	-98.67	VOCS (CIS-1,2-DCE; PCE; TCE; VINYL CHLORIDE)	3/29/1993	2B		2B
BEXAR	WPD/MSW		PEARSALL ROAD LANDFILL (PRE-SUBTITLE D ONLY)	MSW00633	5302 PEARSALL RD 1 MILE SW OF INTERSECTION OF PEARSALL RD AND SW MILITARY DR	29.35833	-98.59333	VOCS (CHLOROBENZENE; 1,4-DCB)	3/10/1988	2B		2B
BLANCO	REM/PST		CROWDERS EXXON	106798	HWY 290, JOHNSON CITY	30.27429	-98.40142	GASOLINE	6/4/1993	5B		2A
BLANCO	REM/PST		STRIPES 2290	120016	1138 MAIN ST, BLANCO	30.1049204	-98.4192833	GASOLINE	3/18/2016	2		2A
BOSQUE	REM/CA		BNSF RAILROAD MILE POST 260	T3262	HWY 6 AND FM 217 2.3 MILES NORTHWEST OF VALLEY MI, VALLEY MILLS	31.67037056	-97.50837352	VOCS, TPH	1/23/2017	2A		6A
BOWIE	REM/CA		DAY & ZIMMERMANN LONE STAR	50400	US HWY 82 W, TEXARKANA	33.45505588	-94.21877642	METALS, OTHER	8/8/2011	5A		5
BOWIE	REM/CA		LONE STAR ARMY AMMUNITION PLANT	30991	HIGHWAY 82 W APPROXIMATELY 12 MI W OF TEXARKANA, HOOKS	33.41	-94.25	OTHER, METALS, CHLORINATED SOLVENTS, VOCS	2/1/1992	3A		5
BOWIE	REM/CA		RED RIVER ARMY DEPOT TEXARKANA	67004	100 JAMES CARLOW DR, TEXARKANA	33.46299769	-94.32012108	VOC, CHLORINATED SOLVENTS	2/24/1994	3A		5
BOWIE	REM/CA		TRONOX - KERR MCGEE CHEMICAL TEXARKANA	31002	155 BUCHANAN RD, TEXARKANA	33.397222	-94.059722	PETROLEUM (BTX), TPH, SVOCS, PAHS	5/17/1989	3A		3
BOWIE	REM/PST	*	AUTO REPAIR FACILITY	118220	314 W FRONT ST, DE KALB	33.5095936	-94.6192742	UNKNOWN	12/4/2009	5B		2A
BOWIE	REM/PST		CITY OF TEXARKANA FLEET SERVICE	120777	923 ELM ST, TEXARKANA	33.42599818	-94.05297607	WASTE OIL	5/17/2019	2		2A
BOWIE	REM/PST		DJ GAME ROOM	112710	835 E FRONT ST, DE KALB	33.5055803	-94.6077825	GASOLINE	10/4/1997	2		2A
BOWIE	REM/PST		E-Z MART 187	120477	1603 N ROBISON RD, TEXARKANA	33.43165009	-94.08055771	GASOLINE	2/23/2018	2		2A
BOWIE	REM/PST		E-Z MART 543	120340	2316 COLLEGE DR, TEXARKANA	33.44903638	-94.07263713	GASOLINE	9/21/2017	1B		1A
BOWIE	REM/PST		EZ MART 56	119697	1501 E AVENUE A, HOOKS	33.46720851	-94.27222152	DIESEL, GASOLINE	4/21/2015	2		6
BOWIE	REM/PST		EZ MART 710	120440	5121 SUMMERHILL RD, TEXARKANA	33.46815959	-94.06829029	GASOLINE	2/22/2018	2		2A
BOWIE	REM/PST		FORMER KWIK PANTRY FFP 5156	119018	2401 NEW BOSTON RD, TEXARKANA	33.43466	-94.07104	UNKNOWN	9/4/2012	5B		2A
BOWIE	REM/PST		GHOST TANKS W 7TH	120030	1737 W 7TH, TEXARKANA	33.4230504	-94.06275476	GASOLINE	2/8/2016	2		2A



TABLE 1  
2019 GROUNDWATER CONTAMINATION CASE DESCRIPTION BY COUNTY  
TEXAS COMMISSION ON ENVIRONMENTAL QUALITY

COUNTY	DIVISION	NEW CASE	FILE NAME	FILE NUMBER	LOCATION	LATITUDE	LONGITUDE	CONTAMINATION DESCRIPTION	DATE	ENF STATUS	ACT STATUS	5.236
BOWIE	REM/PST		HOOKS TRUCK STOP MOTEL RESTAURNT	114322	910 MAIN ST, HOOKS	33.473619	-94.289125	GASOLINE	10/20/1998	2	2A	
BOWIE	REM/PST		OTHO CROMER CHEVRON	96657	401 W 7TH ST, TEXARKANA	33.42579	-94.04582	WASTE OIL	8/30/1990	1B	1A	
BOWIE	REM/PST	*	PARADISE QUICK STOP 13	120675	580 LONE STAR LN, HOOKS	33.46733051	-94.23637584	GASOLINE	11/30/2018	2	2A	Y
BOWIE	REM/PST		UPRR FORMER ST LOUIS SW RR CO	118317	319 W FRONT ST, TEXARKANA	33.41928	-94.04483	UNKNOWN	4/5/2010	2	4	
BOWIE	REM/SF		TEXARKANA WOOD PRESERVING CO	SUP038	1001 LUBBOCK ST, TEXARKANA	33.40719902	-94.05317228	DIOXINS, PENTACHLOROPHENOL, PAHS	9/29/1990	5A	5	
BRAZORIA	REM/CA		ALLWASTE CONTAINER SERVICES ANGELTON	30207	1024A S FRONT ST, ANGLETON	29.15264595	-95.43395248	METALS, SVOCs, VOCs	6/30/1989	3B	5	
BRAZORIA	REM/CA	*	ANGLETON FACILITY	T3138	3701 CARBTEX RD, ANGLETON	29.20240244	-95.44696441	CHLORINATED SOLVENTS	2/18/2015	2A	3	
BRAZORIA	REM/CA		ASCEND PERFORMANCE MATERIALS CHOCOLATE BAYOU PLANT	30138	MORTENSEN & FM 2917, ALVIN	29.255833	-95.210277	VOCS, METALS	12/5/1989	3A	5	
BRAZORIA	REM/CA		BNSF RAILWAY COMPANY RAILYARD	T3466	1909 COUNTY ROAD 129, PEARLAND	29.51505941	-95.22848791	METALS	9/12/2018	2A	2A	
BRAZORIA	REM/CA		CHEVRON PHILLIPS CHEMICAL SWEENEY COMPLEX	86586	21441 LOOP 419, SWEENEY	29.07341523	-95.75120884	PETROLEUM (BTEX)	1/5/2015	0A	4	
BRAZORIA	REM/CA		DANBURY TRAIN DERAILMENT SITE	T2912	MAIN ST AND AVE E, DANBURY	29.229802	-95.345559	VOCS	1/31/2012	4A	5	
BRAZORIA	REM/CA	*	DIVISION OF ALLSTATE VACUUM	40008	16823 HIGHWAY 35, PEARLAND	29.52836221	-95.26272557	METALS, SVOCs	2/11/2019	2A	2A	Y
BRAZORIA	REM/CA		DOW TEXAS OPERATIONS FREEPORT	30106	2301 N BRAZOSPORT BLVD STE B1226, FREEPORT	28.9825	-95.352777	CHLORINATED SOLVENTS, VOCs, METALS	4/24/1989	3A	5	
BRAZORIA	REM/CA		EQUISTAR CHEMICALS CHOCOLATE BAYOU PLANT LIVERPOOL	32212	FM 2917 12 MI S OF ALVIN 1.5 MI SE OF LIVERPOOL, LIVERPOOL	29.257777	-95.213333	TPH, PETROLEUM (BTEX)	10/20/1994	0A	5	
BRAZORIA	REM/CA		GROENDYKE TRANSPORT ANGLETON PLANT	31059	1600 S VELASCO ST, ANGLETON	29.1416319	-95.42946502	VOCS, METALS, CHLORINATED SOLVENTS	4/14/2010	0B	0	
BRAZORIA	REM/CA		GULF CHEMICAL & METALLURGICAL FREEPORT	30952	302 MIDWAY RD, FREEPORT	28.95483079	-95.33843333	PETROLEUM (BTEX), METALS	6/28/1994	4A	2A	
BRAZORIA	REM/CA		KEESHAN & BOST CHEMICAL MANVEL	31898	22102 HIGHWAY 6, MANVEL	29.45611	-95.32411	VOCS	10/24/2016	0A	6D	
BRAZORIA	REM/CA	*	PDH CHOCOLATE BAYOU PLANT	T3080	FM 2917 APPROX 8 MILE SOUTH OF IH 35 AND FM 2917, ALVIN	29.2566	-95.2144	PETROLEUM (BTEX)	7/29/2019	0A	2A	
BRAZORIA	REM/CA		QV SERVICES ALVIN	84996	19391 HIGHWAY 35, ALVIN	29.49549637	-95.24572417	PETROLEUM (BTEX), TPH	10/2/2003	0A	4	
BRAZORIA	REM/CA		SWEENEY REFINERY	30048	8189 OLD FM 524, OLD OCEAN	29.07341523	-95.75120884	VOC, METALS, TPH, PAHS, SVOCs	9/17/1998	2A	2A	
BRAZORIA	REM/PST		3 STAR FOOD MART	119765	1024 W BROAD ST, FREEPORT	28.95321314	-95.36002397	GASOLINE	7/24/2015	2	6	
BRAZORIA	REM/PST	*	ALL IN ONE FOOD MART	119881	1630 N BROOKS ST, BRAZORIA	29.06801464	-95.58838868	GASOLINE	2/1/2016	5B	2A	Y
BRAZORIA	REM/PST	*	BUC EES 7	120704	4231 E HIGHWAY 332, FREEPORT	28.98112528	-95.33659864	GASOLINE	12/7/2018	1B	1A	Y
BRAZORIA	REM/PST		BUMPER TO BUMPER AUTO DETAILING	114620	210 E BRAZOS AVE, WEST COLUMBIA	29.144352	-95.646541	GASOLINE, WASTE OIL	12/10/1998	2	2A	Y
BRAZORIA	REM/PST		C M GROCERY	112937	16239 FM 521 RD, ROSHARON	29.35245	-95.46132	UNKNOWN	1/30/1998	2	2A	
BRAZORIA	REM/PST		CHECKERS MINI MART I	120357	21696 HWY 35, OLD OCEAN	29.0871818	-95.7248116	GASOLINE	8/3/2017	2	6	
BRAZORIA	REM/PST		DAMON SERVICE CENTER	117591	INTERSECTION OF HWY 36 AND MULCAHY, DAMON	29.29182568	-95.7304623	GASOLINE	12/7/2007	5B	2A	
BRAZORIA	REM/PST		FORMER THOMAS TEXACO STATION	94802	101 S VELASCO ST, ANGLETON	29.1644718	-95.4317327	GASOLINE	1/12/1990	5B	2A	
BRAZORIA	REM/PST		M I SWACO FRM MAGCCOBAR	116534	205 N GORDON ST, ALVIN	29.4246012	-95.2441077	UNKNOWN	1/12/2005	5B	6	
BRAZORIA	REM/PST		ORTEGAS PLACE	119561	16305 FM 521 RD, ROSHARON	29.351708	-95.460978	UNKNOWN	12/9/2014	5B	6	
BRAZORIA	REM/PST		POWER MART 2	120248	1700 W SOUTH ST, ALVIN	29.40853454	-95.26118558	GASOLINE	3/9/2017	2	2A	
BRAZORIA	REM/PST		SILVERLAKE PLAZA FOOD MART	120272	2501 COUNTY ROAD 89 STE A, PEARLAND	29.55150168	-95.34739892	GASOLINE	3/4/2017	2	6	
BRAZORIA	REM/PST	*	SO 10	120458	1923 MAIN ST, DANBURY	29.22779572	-95.34427125	GASOLINE, DIESEL	2/20/2018	2	2A	
BRAZORIA	REM/PST	*	STOP N SHOP	120635	104 HIGHWAY 288 S # B, CLUTE	29.0483724	-95.4560148	GASOLINE	10/8/2018	2	6	
BRAZORIA	REM/PST		STRIPES 1080	120000	20135 MORRIS AVE, MANVEL	29.46760937	-95.35616333	DIESEL, GASOLINE	2/15/2016	2	2A	
BRAZORIA	REM/PST	*	THE SHINE SHOP	120593	706 S 17TH ST, WEST COLUMBIA	29.13864237	-95.65314529	WASTE OIL, DIESEL, GASOLINE	8/23/2018	2	2A	
BRAZORIA	REM/SF		CAMTRACO ENTERPRISES INC	SUP165	18823 AMOCO ST, PEARLAND	29.50491321	-95.27034587	TCE, 1,1-DCE, cis-1,2-DCE, VINYL CHLORIDE, AS	1/1/2007	5B	5	
BRAZORIA	REM/SF		GULFCO MARINE MAINTENANCE	SUP116	906 MARLIN LN, FREEPORT	28.96684702	-95.28965602	TRICHLOROETHYLENE, METHYLENE CHLORIDE, 1,2-DCE, CIS-1,2-DICHLOROETHENE, TETRACHLOROETHYLENE	1/15/2000	4B	5	
BRAZORIA	REM/VCIO	*	22526 N HWY 288-B PARCEL	1143	22526 N HWY 288-B PARCEL, ANGLETON	29.265833	-95.451388	ETHYL BENZENE, XYLENES, MTBE	9/4/2019		0	
BRAZORIA	REM/VCP		ANGLETON SITE	2273	1508 E CEDAR ST, ANGLETON	29.167889	-95.413301	SVOCs, METALS	9/17/2009	0B	3	
BRAZORIA	REM/VCP		DOW CHEMICAL - OYSTER CREEK	675	1/2 MILEWEST OF STATE HWY 523 SPILL IN CONSTRUCTION DITCH, OYSTER CREEK	28.99139	-95.33917	PCBS, VOCs, METALS, PESTICIDES, SVOCs, TPH	12/27/1997	0B	5	
BRAZORIA	REM/VCP		FEDERAL SIGNAL	2293	1616 N MAIN ST, PEARLAND	29.57823	-95.286924	CHLORINATED SOLVENTS, TPH, SVOCs, METALS	12/29/2009	0B	3	
BRAZORIA	REM/VCP		FORCE ROAD OIL & VACUUM TRUCK	2268	1722 COUNTY RD 573, ARCOLA	29.47	-95.45	VOCS	6/3/2009	0B	5	
BRAZORIA	REM/VCP		FORMER EMCHEM FACILITY	2800	4308 AND 4401 RICE DRIER RD, PEARLAND	29.57502862	-95.28983907	CHLORINATED SOLVENTS	3/15/2016	0B	4	

TABLE 1  
2019 GROUNDWATER CONTAMINATION CASE DESCRIPTION BY COUNTY  
TEXAS COMMISSION ON ENVIRONMENTAL QUALITY

COUNTY	DIVISION	NEW CASE	FILE NAME	FILE NUMBER	LOCATION	LATITUDE	LONGITUDE	CONTAMINATION DESCRIPTION	DATE	ENF STATUS	ACT STATUS	5.236
BRAZORIA	REM/VCP		SWEENEY REFINERY NORTH TANK FARM	1311	HWY 35 AND FM 524, OLD OCEAN	29.07563407	-95.74448585	VOCS, TPH, PETROLEUM (BTEX), METALS	5/2/2001	0B		5
BRAZORIA	RMD		ISO-TEX	RW-1937	511 COUNTY ROAD 129 FRIENDSWOOD TX 77546	29.510881	-95.232991	TRITIUM (H-3), URANIUM		2B		2B
BRAZOS	REM/CA		AMERICAN PLANT FOOD MILLICAN FACILITY	T3342	5000 FM 919, MILLICAN	30.46636805	-96.2016228	OTHER	6/8/2017	2A		2A
BRAZOS	REM/CA		ARKEMA FORMER ATOFINA CHEMICALS FORMER ELF ATOCHEM	31695	201 W DODGE ST, BRYAN	30.65461959	-96.37248552	SVOCs, HERBICIDES, METALS	2/7/1974	3B		5
BRAZOS	REM/CA		BAYTOWN TO IRVING REFINED PRODUCT PIPELINE RELEASE	T1914	HARLAN ROAD AND HIGHWAY 6, NAVASOTA	30.46190789	-96.14168403	PETROLEUM (BTEX), VOCS	9/7/2007	0A		3
BRAZOS	REM/DCRP		1.79 CLEAENRS	DC0277	505 UNIVERSITY DR, COLLEGE STATION	30.63131503	-96.33182094	CHLORINATED SOLVENTS	6/22/2016	5B		0
BRAZOS	REM/DCRP		JOT 59 CLEANERS	DC0295	103 HOLLEMAN DR E, COLLEGE STATION	30.61344289	-96.31557639	CHLORINATED SOLVENTS	7/26/2017	5B		2A
BRAZOS	REM/DCRP		VILLA MARIA CLEANERS	DC0224	710 E VILLA MARIA RD, BRYAN	30.64493206	-96.35248379	CHLORINATED SOLVENTS	6/15/2011	5B		5
BRAZOS	REM/PST		7 ELEVEN STORE 36539	119840	1721 TEXAS AVE S, COLLEGE STATION	30.61568975	-96.31905099	GASOLINE	7/13/2015	1B		1A
BRAZOS	REM/PST		BROACH STATION 110	98523	1615 N TEXAS AVE, BRYAN	30.6898322	-96.3720135	GASOLINE	4/5/1991	5B		2A
BRAZOS	REM/PST		BROOKSHIRE BROTHERS 501	117079	801 N TEXAS AVE, BRYAN	30.680283	-96.368732	UNKNOWN	12/13/2006	2		6
BRAZOS	REM/PST	*	COULTER FIELD	120628	6120 E STATE HIGHWAY 21, BRYAN	30.71851419	-96.33618381	OTHER	11/5/2018	2		6
BRAZOS	REM/PST		EXPRESS PONZIO FOOD MART	116209	1100 SAN JACINTO LN, BRYAN	30.685051	-96.379359	UNKNOWN	7/1/2004	2		2A
BRAZOS	REM/PST		FORMER TXDOT BRYAN HEAD HEADQUARTERS	120196	1300 N TEXAS AVE, BRYAN	30.6855561	-96.370509	GASOLINE	2/24/2017	2		2A
BRAZOS	REM/PST		GET N GO EXXON	119961	2909 W HIGHWAY 21, BRYAN	30.668326	-96.4060854	GASOLINE	4/4/2016	2		2A
BRAZOS	REM/PST		RESIDENT DUPLEX & COMMERCIAL BLDG	119407	2010 S COLLEGE AVE, BRYAN	30.65013851	-96.36681532	GASOLINE	3/25/2014	2		2A
BRAZOS	REM/PST		REVEILLES 1	120126	300 GEORGE BUSH DR W, COLLEGE STATION	30.6030117	-96.3412711	GASOLINE, DIESEL	8/19/2016	2		2A
BRAZOS	REM/PST	*	TIME MART	120664	2626 FINFEATHER RD, BRYAN	30.64060109	-96.37232311	UNKNOWN	12/13/2018	1B		1A
BRAZOS	REM/PST		TOMMYS DRIVE IN	120310	1520 W 28TH ST, BRYAN	30.67003119	-96.38930802	GASOLINE	7/5/2017	2		6
BRAZOS	REM/PST		VACANT LOT	119523	2902 HWY 21 EAST, BRYAN	30.69515183	-96.36171383	GASOLINE	10/27/2014	1B		1A
BRAZOS	REM/PST	*	Z P MART	118441	428 N COULTER DR, BRYAN	30.671477	-96.356271	UNKNOWN	10/18/2010	5B		2A
BRAZOS	REM/VCP		CITGO PETROLEUM	643	1714 FINFEATHER RD, BRYAN	30.653333	-96.376944	TPH, VOCS, CHLORINATED SOLVENTS	10/24/1997	0B		5
BRAZOS	REM/VCP		CITY OF BRYAN TOWNSITE BLOCK 106	2421	600 N MAIN ST, BRYAN	30.67881185	-96.37301154	CHLORINATED SOLVENTS	7/28/2011	0B		2A
BRAZOS	REM/VCP		HOWELL TRACT	778	200 S MAIN ST, BRYAN	30.67222	-96.37417	VOCS, TPH	5/28/1998	0B		3
BRAZOS	REM/VCP		UNIVERSITY PARK SHOPPING CENTER	1737	615 UNIVERSITY DR E, COLLEGE STATION	30.6329	-96.3311	CHLORINATED SOLVENTS	9/8/2004	0B		4
BRAZOS	WPD/MSW		ROCK PRAIRIE ROAD LANDFILL (PRE-SUBTITLE D AND SUBTITLE D)	MSW01444C	2.75 MILES SE HWY 6 AND LOOP 507 INTERSECTION ADJACENT TO NW SIDE BY GREENS PRAIRIE RD	30.57	-96.25	VOCS (1,1-DCA; CIS-1,2-DCE)	12/31/2004	2B		2B
BROOKS	REM/PST		FALFURRIAS DAIRY QUEEN	119800	630 S ST MARY ST, FALFURRIAS	27.22114049	-98.14533729	UNKNOWN	10/15/2015	2		6
BROOKS	REM/PST		SNAPPY FOODS 11	120528	1419 S US HIGHWAY 281, FALFURRIAS	27.21163917	-98.14139885	GASOLINE	10/26/2017	2		2A
BROWN	REM/CA		3M BROWNWOOD	30536	4501 HIGHWAY 377 S, BROWNWOOD	31.6515632	-98.98708326	METALS, VOCS	10/16/2009	2B		4
BROWN	REM/CA		SUPERIOR CABLE BROWNWOOD	31532	2900 MORRIS SHEPPARD DR, BROWNWOOD	31.67797959	-98.98137162	CHLORINATED SOLVENTS	5/6/1992	5B		2A
BROWN	REM/PST		E Z MART 400	120579	3311 HIGHWAY 183 N, EARLY	31.756914	-98.959879	GASOLINE	8/7/2018	2		2A
BROWN	REM/PST	*	SPORTSMAN CENTER	114536	2724 BELLE PLAIN ST, BROWNWOOD	31.74517	-99.0049	UNKNOWN	4/5/1999	2		6
BROWN	REM/PST		TAYLOR PETROLEUM 72	116483	528 W COMMERCE ST, BROWNWOOD	31.72896	-98.98708	UNKNOWN	3/28/2005	2		2A
BROWN	WPD/MSW		REGIONAL LANDFILL OF BROWNWOOD (PRE-SUBTITLE D AND SUBTITLE D)	MSW01562A	2 MILES S OF BROWNWOOD 1.5 MILES S OF INDIAN CREEK RD & FM 45 INTERSECTION	31.64	-98.97					6C
BURLESON	REM/CA		BURLINGTON NORTHERN SANTA FE RAILYARD	30065	HWY 36 N AT AVE E, SOMERVILLE	30.35683096	-96.53359295	SVOCs, PAHS, METALS	11/5/1987	3A		5
BURLESON	REM/PST		NORMAN GARAGE	114740	101 E CR 269, SNOOK	30.4886	-96.4641	GASOLINE	1/14/1999	5B		6
BURLESON	REM/PST	*	ZIP N FOOD STORE 117	120643	100 E HIGHWAY 21, CALDWELL	30.53487147	-96.69551079	GASOLINE	11/19/2018	2		2A
BURNET	REM/PST		HILL COUNTRY FOOD MART	116266	302 N WATER ST, BURNET	30.76041	-98.22966	UNKNOWN	9/1/2003	2		2A
BURNET	REM/SF		MAIN STREET GROUND WATER PLUME	SUP174	COUNTY RD 340, APPROX 1 MI S OF THE CITY OF BURNET	30.73714188	-98.22544764	PCE	6/29/2010	5A		2A
CALHOUN	REM/CA		ALCOA POINT COMFORT OPERATIONS	30035	1472 FM 1593 S, POINT COMFORT	28.645833	-96.561388	METALS	5/13/1989	2A		5
CALHOUN	REM/CA		FORMOSA PLASTICS POINT COMFORT	31945	201 FORMOSA DR, POINT COMFORT	28.6888	-96.5472	CHLORINATED SOLVENTS	12/8/1989	4A		5
CALHOUN	REM/CA		GREEN LAKE PLANT	32164	13050 STATE HIGHWAY 185 N, PORT LAVACA	28.56583	-96.83667	METALS	9/1/2004	5A		5
CALHOUN	REM/CA	*	MILPARK PORT LAVACA-WAREHOUSE	T3546	804 W MAHAN ST, PORT LAVACA	28.61264787	-96.63260201	METALS	12/15/2015	0A		1A

TABLE 1  
2019 GROUNDWATER CONTAMINATION CASE DESCRIPTION BY COUNTY  
TEXAS COMMISSION ON ENVIRONMENTAL QUALITY

COUNTY	DIVISION	NEW CASE	FILE NAME	FILE NUMBER	LOCATION	LATITUDE	LONGITUDE	CONTAMINATION DESCRIPTION	DATE	ENF STATUS	ACT STATUS	5.236
CALHOUN	REM/CA		SEADRIFT COKE	33779	8618 STATE HIGHWAY 185 N, PORT LAVACA	28.5125	-96.793	VOCS	8/14/2001	2A	4	
CALHOUN	REM/CA		UCC SEADRIFT OPERATIONS	30129	7501 STATE HIGHWAY 185 N, SEADRIFT	28.442227	-96.730023	PAHS, SVOCS, CHLORINATED SOLVENTS, VOCS	3/28/1988	3A	3	
CALHOUN	REM/PST		DUMAS USED CARS	118137	469 BROADWAY ST, PORT LAVACA	28.620234	-96.62664	UNKNOWN	7/27/2009	5B	2A	
CALHOUN	REM/SF		ALCOA - LAVACA BAY	SUP095	1472 FM 1593 S, POINT COMFORT	28.6611	-96.54469998	MERCURY, POLYAROMATIC HYDROCARBONS (PAH)	11/9/1999	4B	5	
CAMERON	REM/CA		BORDER TERMINAL	85478	8700 STATE HIGHWAY 48, BROWNSVILLE	25.955555	-97.393611	TPH, PETROLEUM (BTEX)	11/13/1997	0A	5	
CAMERON	REM/CA		EAGLE COACH BROWNSVILLE	33877	2045 LES MAULDIN RD, BROWNSVILLE	25.909166	-97.438333	TPH	12/26/2000	0A	0	
CAMERON	REM/CA		ESCO MARINE BROWNSVILLE	85447	16200 JOSE GARZA RD, BROWNSVILLE	25.9656561	-97.3707016	METALS, TPH	3/6/2017	0A	2A	
CAMERON	REM/CA		SEC N MAIN ST & E 1ST STREET	T3184	212 N MAIN ST, LA FERIA	26.159795	-97.823441	PETROLEUM (BTEX), METALS	11/24/2014	0A	6C	
CAMERON	REM/CA		STAR ENTERPRISE BROWNSVILLE	35846	HIGHWAY 48 1 MI E OF FM 1792, BROWNSVILLE	25.957589	-97.398545	TPH, PETROLEUM (BTEX)	7/29/1992	1A	5	
CAMERON	REM/DCRP		FORMER MODEL INDUSTRIAL CLEANER	DC0087	314 WEST ELIZABETH ST, BROWNSVILLE	25.91154205	-97.50905698	CHLORINATED SOLVENTS	12/28/2006	5B	0	
CAMERON	REM/PST	*	7 ELEVEN STORE 36541	120428	1758 BOCA CHICA BLVD, BROWNSVILLE	25.92203384	-97.49207192	GASOLINE	4/20/2017	2	2A	
CAMERON	REM/PST		AMERICAN EAGLE GLASS	92468	101 W HARRISON AVE, HARLINGEN	26.190512	-97.69576	GASOLINE	12/30/1988	2	2A	
CAMERON	REM/PST		FORMER GUARANTY FEDERAL BANK	109150	110 W HARRISON, HARLINGEN	26.19077	-97.69574	GASOLINE	11/20/1994	5B	2A	
CAMERON	REM/PST		OLD C ITY WAREHOUSE	118936	1006 S COMMERCE ST, HARLINGEN	26.18171	-97.68663	UNKNOWN	6/28/2012	2	2A	
CAMERON	REM/PST		ROY'S GROCERY	96922	HWY 281, LOS INDIOS	26.1078	-97.6583	GASOLINE	10/11/1990	5B	2A	
CAMERON	REM/PST		STRIPES 7310	120533	2004 E 14TH ST, BROWNSVILLE	25.90905417	-97.48558116	GASOLINE	3/23/2018	2	6	
CAMERON	REM/PST		STRIPES 9669	120439	302 N COMMERCE ST, HARLINGEN	26.22693903	-97.71956862	GASOLINE	11/14/2017	2	6	
CAMERON	REM/PST	*	TOWN & COUNTRY DRIVE INN	120640	10774 BUSINESS 83, LA FERIA	26.15190363	-97.84950009	GASOLINE	11/9/2018	1B	1A	Y
CAMERON	REM/VCIOF		BURGER KING 11180	984	601 S SAM HOUSTON BLVD, SAN BENITO	29.3551	-95.2344	MTBE, XYLENES, ETHYL BENZENE, TPH, BENZENE	12/1/2015	0	0	
CAMERON	REM/VCIOF		JACK IN THE BOX	985	3355 INTERNATIONAL BLVD, BROWNSVILLE	25.911427	-97.47458	TPH, TX1005, C6-C12, MTBE	12/8/2015	0	0	
CAMERON	REM/VCP		AGRILIANCE PORT	2416	24581 PORT RD & FM 106, HARLINGEN	26.20287	-97.598	PESTICIDES	7/15/2011	0B	3	
CAMERON	REM/VCP		PROPOSED CHICK-FIL-A RESTAURANT 3613	2771	1900 S 77 SUNSHINESTRIP, HARLINGEN	26.19732812	-97.71961352	VOCS	10/8/2015	0B	6C	
CAMERON	REM/VCP		VALLEY SOLVENT	492	15281 STATE HWY 107, HARLINGEN	26.25020419	-97.77749581	VOCS	3/24/1997	0B	6C	
CAMERON	WQD/WQAS		CITY OF HARLINGEN PLANT NO. 2	WQ0010490003	APPROX 0.25 MI S OF INTX OF E HARRISON AVE FM 106 AND 54TH ST AND 2.5 MI E OF INTX OF 15TH ST & E HARRISON AVE	26.1855	-97.64	NITRATE, FECAL COLIFORM	7/8/2010	3A	3	
CAMP CARSON	REM/PST		PARKER FURNITURE	115625	COMPRESS ST, PITTSBURG	32.9943	-94.9645	UNKNOWN	1/28/2003	5B	2A	Y
CAMP CARSON	REM/CA		US DEPARTMENT OF ENERGY PANTEX PLANT AMARILLO	30459	955 FM 2373, PANHANDLE	35.31981176	-101.54328943	OTHER, VOCS, METALS	7/1/1991	1A	5	
CARSON	REM/PST		PANHANDLE BUTANE OIL CO INC	96161	212 ELSIE, PANHANDLE	35.3456	-101.3792	GASOLINE	2/21/1990	5B	2A	
CASS	REM/PST		MURPHY USA 6572	120265	205 LOOP 59, ATLANTA	33.11509441	-94.1830496	GASOLINE	3/16/2017	2	6	
CASS	REM/SF		AVINGER DEVELOPMENT COMPANY - ADCO	SUP047	INTERSECTION SH 155 & SH 49, AVINGER	32.90105848	-94.54074076	ARSENIC	9/7/2018	5B	2A	
CASS	REM/SF		CASS COUNTY TREATING COMPANY	SUP090	304 HALL ST, LINDEN	33.002778	-94.350556	PCP, DIOXINS, HG, CD, AS, CR	5/18/1988	5B	2A	
CASTRO	REM/PST		WEST TEXAS GAS CASTRO WAREHOUSE	99894	118 W BEDFORD ST, DIMMITT	34.551026	-102.306799	GASOLINE	8/6/1991	5B	4	
CASTRO	WQD/WQAS		CITY OF DIMMITT	WQ0010080001	4/10 OF A MI NORTH AND ONE MI EAST OF THE INTERSECTION OF US HWY 385 AND STATE HWY 86, E OF THE CITY OF DIMMITT	34.56083	-102.29611	NITRATE	10/25/2005	2C	2	Y
CASTRO	WQD/WQAS		DIMMITT ETHANOL, L.P.	WQ0001410000	3/10 OF A MI N AND 4/10 OF A MI E OF THE INTERSECTION OF US HWY 385 AND STATE HWY 86, E OF THE CITY OF DIMMITT	34.55861	-102.28083	NITRATE	8/16/2005	3A	0	
CHAMBERS	REM/CA		BAYER MATERIAL SCIENCE BAYTOWN PLANT	30603	8500 W BAY RD, BAYTOWN	29.760833	-94.908333	VOCS, METALS	5/4/1989	3A	5	
CHAMBERS	REM/PST	*	DESOMEAUX DRIVE IN	120616	106 S ROSS STERLING, ANAHUAC	29.77323631	-94.67120355	GASOLINE	9/19/2018	2	2A	
CHEROKEE	REM/CA		TEKNOR COLOR	20588	4545 N JACKSON ST, JACKSONVILLE	32.01192129	-95.281474	CHLORINATED SOLVENTS	1/1/1998	0A	5	
CHEROKEE	REM/PST		CORNER MARKET 102	113918	202 N JACKSON ST, JACKSONVILLE	31.96693	-95.271816	UNKNOWN	1/5/1999	2	2A	
CHEROKEE	REM/PST		CORNER MARKET 102	113973	202 N JACKSON ST, JACKSONVILLE	31.96693	-95.271816	GASOLINE	12/15/1998	5B	2A	
CHEROKEE	REM/PST	*	ESSEX TEXACO	120137	712 N DICKINSON, RUSK	31.8027546	-95.148539	GASOLINE	11/21/2016	2	2A	Y
CHEROKEE	REM/PST		KEY FOOD 4	116199	711 N DICKINSON DR, RUSK	31.796414	-95.141414	UNKNOWN	4/29/2004	5B	2A	
CHEROKEE	REM/PST		PICK-N-PACK	120088	HWY 84 W/LOOP 343, RUSK	31.79645894	-95.16918988	DIESEL, GASOLINE	10/7/2016	2	2A	
CHEROKEE	REM/PST		STRIPES 5272	120208	130 S DICKINSON DR, RUSK	31.8011749	-95.1476207	DIESEL	3/6/2017	2	6	
CHEROKEE	REM/VCP		SNOKE SPECIAL PRODUCTS	853	2050 N JACKSON ST, JACKSONVILLE	31.9975	-95.27389	METALS, TPH, VOCS	10/27/1998	0B	5	

TABLE 1  
2019 GROUNDWATER CONTAMINATION CASE DESCRIPTION BY COUNTY  
TEXAS COMMISSION ON ENVIRONMENTAL QUALITY

COUNTY	DIVISION	NEW CASE	FILE NAME	FILE NUMBER	LOCATION	LATITUDE	LONGITUDE	CONTAMINATION DESCRIPTION	DATE	ENF STATUS	ACT STATUS	5.236
CHILDRESS	REM/CA		TEXAS DEPARTMENT OF TRANSPORTATION CHILDRESS	F0482	1711 AVENUE B SW, CHILDRESS	34.42247195	-100.22591421	VOCS	10/9/1999	0A		0
CHILDRESS	REM/PST		BRIDGES CHEVRON	113452	110 AVENUE F NW, CHILDRESS	34.426867	-100.205071	GASOLINE	9/15/1998	5B		2A
CHILDRESS	REM/PST		KWIK PANTRY FFP 351	108723	HWY 287 @ HWY 62, CHILDRESS	34.43501	-100.22612	GASOLINE	10/13/1994	5B		2A
CHILDRESS	REM/PST		TARRANT 63	119742	1000 AVENUE F NW, CHILDRESS	34.43047276	-100.21480573	GASOLINE	9/14/2015	5B		2A
CHILDRESS	REM/PST		TAYLOR FOOD MART 31	110920	400 AVENUE F NE, CHILDRESS	34.424667	-100.200812	UNKNOWN	4/12/1996	5B		2A
CHILDRESS	REM/VCP		BURLINGTON NORTHERN RAILROAD	417	100 12TH ST NW, CHILDRESS	34.425	-100.225	VOCS, SVOCS	12/13/1996	0B		5
CLAY	REM/CA		HENRIETTA RELEASE SITE	T2978	1/4 MILE SOUTHWEST OF THE INTX OF BROWN RD & HWY 287, HENRIETTA, CLAY COUNTY, HENRIETTA	33.83315108	-98.27799509	PETROLEUM (BTEX), TPH	12/28/2012	2C		6D
CLAY	REM/PST		ALLSUPS 174	112932	301 E OMEGA ST, HENRIETTA	33.814584	-98.19316	GASOLINE	1/27/1998	5B		2A
CLAY	REM/PST		BELLEVUE EXXON	113102	HWY 287, BELLEVUE	33.63801039	-98.01827808	GASOLINE	4/9/1998	5B		2A
CLAY	REM/PST		BELLEVUE TRUCK STOP	96382	505 US HIGHWAY 287, BELLEVUE	33.5791	-98.1224	GASOLINE	8/1/1990	5B		2A
CLAY	REM/PST		REED OIL CO	113893	705 MAIN ST, BYERS	34.0753	-98.1767	GASOLINE	12/14/1998	5B		2A
COCHRAN	REM/PST	*	FORMER BAKER OIL AND GAS	120730	W WASHINGTON AND NW 2ND ST, MORTON	33.72559815	-102.76204841	UNKNOWN	5/9/2018	5B		2A
COCHRAN	REM/PST		FORMER GASOLINE STATION	109426	102 N MAIN ST, MORTON	33.725581	-102.758953	GASOLINE	1/31/1995	5B		2A
COCHRAN	WQD/WQAS		CITY OF MORTON	WQ0010226001	1 MI NE OF STATE HWY 214 AND FM 1780, NE OF THE CITY OF MORTON	33.73778	-102.7475	NITRATE	10/13/2005	3A,B		5
COLEMAN	REM/PST	*	SKINNYS 75	120680	716 N NECHES ST, COLEMAN	31.83774326	-99.42710277	GASOLINE	10/29/2018	1B		1A
COLLIN	REM/CA		EXIDE FRISCO BATTERY RECYCLING PLANT	30516	7471 5TH ST, FRISCO	33.14036473	-96.82810509	METALS	9/2/2014	3A		3
COLLIN	REM/CA	*	PARKER PLACE	T3501	1301 W PARKER RD, PLANO	33.0416758	-96.7182103	VOCS	2/7/2019	0B		2B
COLLIN	REM/DCRP		DRY CLEAN SUPER CENTER	DC0314	3901 W PARKER RD, STE 810, PLANO	33.04173542	-96.76863439	CHLORINATED SOLVENTS	10/1/2018	5B		2A
COLLIN	REM/DCRP		PREMIER DRY CLEAN EXPRESS	DC0256	601 W PARKER RD STE 112, PLANO	33.04116333	-96.70864601	CHLORINATED SOLVENTS	11/19/2014	5B		2A
COLLIN	REM/PST		7 ELEVEN 20767	120221	2417 JUPITER RD, PLANO	33.03084891	-96.68224543	GASOLINE	3/28/2017	2		2A
COLLIN	REM/PST		7 ELEVEN STORE 36416	119490	3301 K AVE, PLANO	33.03766	-96.69937	DIESEL	3/25/2014	2		6
COLLIN	REM/PST		FORMER LL GROCERY GARAGE	91130	116 E AUDIE MURPHY PKWY, FARMERSVILLE	33.156382	-96.358583	UNKNOWN	10/20/1986	5B		1A
COLLIN	REM/PST	*	ONE STOP STORE	120392	2431 14TH ST, PLANO	33.0185155	-96.6827543	GASOLINE	12/8/2017	2		2A
COLLIN	REM/PST		PDQ QUICK TRACK	118801	2312 HWY 121, MELISSA	33.2822	-96.5714	GASOLINE	3/5/2012	2		6
COLLIN	REM/PST		SHELL GRANDYS OF PLANO	120048	8601 OHIO DR, PLANO	33.09494524	-96.79721402	GASOLINE, DIESEL	7/12/2016	2		6
COLLIN	REM/PST	*	TEXACO POPEYES	120624	5032 PRESTON RD, FRISCO	33.1202836	-96.8048148	DIESEL, GASOLINE	7/10/2018	2		2A
COLLIN	REM/VCIOF		1105 K AVENUE	1088	1105 K AVE, PLANO	33.013746	-96.700014	PCE, VINYL CHLORIDE, TCE, DCE, CIS-1,2-	4/3/2018			0
COLLIN	REM/VCIOF	*	1504 LITTTRELL LANE	1125	1504 LITTTRELL LN, MCKINNEY	33.303588	-96.617377	PCE	5/7/2019			6C
COLLIN	REM/VCIOF	*	FORMER GENERAL CABLE INDUSTRIES	1140	910 10TH ST, PLANO	33.012251	-96.70241	DCE, TRANS-1,2-, DCE, CIS-1,2-, VINYL CHLORIDE, TCE	10/14/2019			0
COLLIN	REM/VCP		10TH STREET INDUSTRIES	1601	901 10TH ST, PLANO	33.013937	-96.70145346	CHLORINATED SOLVENTS	6/13/2003	0B		4
COLLIN	REM/VCP		CHEVRON FACILITY NO 60200455	1981	1925 DALLAS PKWY, PLANO	33.02726	-96.8297	VOCS, TPH	9/18/2006	0B		3
COLLIN	REM/VCP		FORMER CHEMICAL RECYCLING	2964	802 W KIRBY, WYLIE	33.00887694	-96.54953329	VOCS	11/1/1993	0B		2B
COLLIN	REM/VCP		FORMER CUBESMART SELF STORAGE	2956	1960 ALMA DR, PLANO	33.02552354	-96.71512441	VOCS	3/9/2018	0B		6A
COLLIN	REM/VCP		FORMER DRY CLEAN SUPER CENTER	2843	1020 W PARK BLVD, PLANO	33.02600774	-96.7152579	CHLORINATED SOLVENTS	11/8/2016	0B		6C
COLLIN	REM/VCP		J PARCEL - STEWART CREEK BUSINESS PARK	2541	N OF DALLAS NORTH TOLLWAY & S OF HICKORY ST, FRISCO	33.14036473	-96.82810509	VOCS	12/7/2012	0B		6C
COLLIN	REM/VCP	*	LE GRAND CLEANERS	2994	4550 ELDERADO PKWY, MCKINNEY	33.17298473	-96.67701523	VOCS	5/17/2019	0B		2A
COLLIN	REM/VCP		PSC - PLANO CAMPUS	2480	2300 W PLANO PKWY, PLANO	33.0044	-96.7361	CHLORINATED SOLVENTS, METALS, VOCS	3/26/2012	0B		2B
COLLIN	REM/VCP		WATTLEY PARK PROPERTY	1258	1/4 MI SOUTH OF US 380 CONSTRUCTION DEBRIS DISPOSAL AREA, MCKINNEY	33.1913	-96.5645	METALS, CHLORINATED SOLVENTS	9/14/2000	0B		4
COLLIN	WPD/MSW		NORTH TEXAS MUNICIPAL WATER DISTRICT LANDFILL (PRE-SUBTITLE D ONLY)	MSW00044A	1 MILE S OF FM 544 BETWEEN HOOPER RD AND MAXWELL CREEK RD/ DEWITT RD	33.00167	-96.58167	VOCS (1,4-DCB, BENZENE; CIS-1,2 DCE)	12/31/2004	2B		2B
COLLIN	WPD/MSW		NORTH TEXAS MUNICIPAL WATER DISTRICT LANDFILL (PRE-SUBTITLE D AND SUBTITLE D)	MSW00568A	500 OLD MILL RD, MCKINNEY	33.169200	-96.615000	VOCS (CHLOROBNZENE; 1,4-DCB)	10/11/2012	2B		2B
COLLINGSWORTH	REM/CA		TEXAS DEPT OF TRANSPORTATION COLLINGSWORTH COUNTY MAINTENAN	F0430	0.15 MILES EAST OF US 83 ON SH 338, WELLINGTON	34.84967	-100.20233	TPH	12/5/2002	3B		4
COLLINGSWORTH	REM/PST		HOLTON OIL CO	103223	1101 8TH ST, WELLINGTON	34.855782	-100.21135	GASOLINE	5/26/1992	5B		2A
COLLINGSWORTH	REM/PST		LUCKY CORNER	112917	1500 HOUSTON, WELLINGTON	34.84936478	-100.20506219	GASOLINE	1/21/1998	5B		2A
COLLINGSWORTH	REM/PST		T C TRADING CO	118373	1409 HOUSTON ST, WELLINGTON	34.8495087	-100.20434662	UNKNOWN	8/12/2003	5B		2A
COLORADO	REM/PST	*	MILL CREEK MARKET 2	120754	2417 HIGHWAY 71 S, COLUMBUS	29.69178686	-96.5388527	GASOLINE	3/7/2019	2		2A

TABLE 1  
2019 GROUNDWATER CONTAMINATION CASE DESCRIPTION BY COUNTY  
TEXAS COMMISSION ON ENVIRONMENTAL QUALITY

COUNTY	DIVISION	NEW CASE	FILE NAME	FILE NUMBER	LOCATION	LATITUDE	LONGITUDE	CONTAMINATION DESCRIPTION	DATE	ENF STATUS	ACT STATUS	5.236
COMAL	REM/CA		HEARNE PIPELINE RIGHT-OF-WAY MP 118.5	T3046	MP 118.5 IS LOCATED ON A COMMERCIAL PROPERTY, NEW BRAUNFELS	29.80045	-98.016554	VOCS	6/6/2013	2A		5
COMAL	REM/PST		7 ELEVEN 35800	119833	18900 IH 35 N, NEW BRAUNFELS	29.6245415	-98.2394776	GASOLINE	5/28/2015	1B		1A
COMAL	REM/PST		SAC N PAC 601	119429	14580 RIVER RD, CANYON LAKE	29.84833484	-98.17502795	GASOLINE	5/27/2014	2		2A
COMAL	REM/PST		TIGER TOTE 2	119690	1081 IH 35 E, NEW BRAUNFELS	29.68515906	-98.1255883	GASOLINE	5/22/2015	1B		1A
COMAL	WPD/MSW		MESQUITE CREEK LANDFILL (PRE-SUBTITLE D AND SUBTITLE D)	MSW00066B	1000 KOHLENBERG RD, NEW BRAUNFELS	29.736111	-98.019166	VOCS (1,1-DCA; CIS-1,2-DCE)	7/27/2011	2B		2B
COMANCHE	REM/PST		ALLSUPS 181	119962	632 N TEXAS ST, DE LEON	32.114779	-98.536132	DIESEL, GASOLINE	3/29/2016	2		2A
CONCHO	REM/PST		EDEN SELF SERVE STATION	110863	106 E BROADWAY ST, EDEN	31.21638	-99.84112	GASOLINE	4/23/1996	5B		2A
CONCHO	REM/PST		ENVIRONMENTAL IMPACT	92044	320 E BROADWAY, EDEN	31.216121	-99.840108	UNKNOWN	7/27/1988	5B		2A
CONCHO	REM/PST		TRES AMIGOS CONVENIENCE STORE 2	115719	502 W BROADWAY, EDEN	31.21649	-99.84665	UNKNOWN	5/2/2003	2		6
COOKE	REM/CA		GAINESVILLE FOUNDRY ROAD	30911	2301 N FOUNDRY RD, GAINESVILLE	33.65006552	-97.15074717	PETROLEUM (BTEX)	6/7/1985	2A		3
COOKE	REM/PST		LAKE KIOWA GENERAL STORE	119815	100 KIOWA DR W STE 100, GAINESVILLE	33.55687563	-97.02013589	DIESEL, GASOLINE	11/20/2015	2		2A
CORYELL	REM/CA		MCGREGOR NAVAL WEAPONS INDUSTRIAL RESERVE WACO	30056	1701 BLUEBONNET PKWY, MC GREGOR	31.4181455	-97.419575	SVOCS, VOCS	3/1/1993	3A		5
CORYELL	REM/PST		ALON 111	120216	1200 MAIN ST, GATESVILLE	31.4347825	-97.732248	GASOLINE	3/2/2017	1B		1A
CORYELL	WPD/MSW		CITY OF CUAS COVE LANDFILL (PRE-SUBTITLE D AND SUBTITLE D)	MSW01003	1 MILE NE OF BOTS RANCH RD AND FM 2657 1000 FEET N OF BOYS RANCH RD	31.071667	-97.905833	VOCS (ACETONE)	1/16/2014	2B		2B
CORYELL	WPD/MSW		FORT HOOD LANDFILL (PRE-SUBTITLE D AND SUBTITLE D)	MSW01866	INTERSECTION OF TURKEY RUN RD AND BASE RD 2.6 MILES N OF US HWY 190 OVERPASS	31.158333	-97.833333	VOCS (1,1-DCA; MEK)	2/7/2019	2B		2B
DALLAM	REM/PST		DALHART CONSUMERS FUEL	115218	N HWY 87, DALHART	36.0680437	-102.52422141	UNKNOWN	7/13/2001	2		2A
DALLAM	REM/PST		DALHART MUNICIPAL WATER WELL 17	118252	WASHBURN ST, DALHART	36.06787272	-102.53139755	UNKNOWN	3/11/2010	5B		2A
DALLAM	REM/PST		DALHART STATION 1	112159	N US HIGHWAY 87, DALHART	36.06846775	-102.5259576	UNKNOWN	3/12/1997	5B		2A
DALLAM	REM/PST		FORMER HILLTOP CITGO	115152	701 CHICAGO ST, DALHART	36.06699088	-102.523546	UNKNOWN	5/3/2001	5B		2A
DALLAS	REM/BSA	*	ST PHILIPS EXTENSION	FILED BY SITE NAME	1632 MLK BLVD, DALLAS	32.761259	-96.776686	DCE, PCE, TCE	5/21/2009	5A		2A
DALLAS	REM/CA		BYRD PROPERTIES	T3009	SW CORNER OF GRAND AVE & MALCOM X BLVD, DALLAS	32.77162914	-96.77210629	VOCS, METALS	5/3/2012	4A		4
DALLAS	REM/CA		CALDERON PROPERTY	T3172	2611 N AKARD ST, DALLAS	32.791603	-96.80792	OTHER	7/31/2014	1A		1A
DALLAS	REM/CA		DALLAS AREA RAPID TRANSIT OAK LAWN AVE DALLAS	84526	3021 OAK LN, DALLAS	32.77902772	-96.77290812	CHLORINATED SOLVENTS	3/12/1992	0B		6B
DALLAS	REM/CA		DALLAS FORT WORTH INTERNATIONAL AIRPORT DFW AIRPORT	72593	3200 E AIRFIELD DR, DFW AIRPORT	32.87481046	-97.0145206	TPH	3/6/2000	3B		5
DALLAS	REM/CA		DALLAS NAVAL AIR STATION DALLAS	65033	8100 W JEFFERSON BLVD, DALLAS	32.740498	-96.955779	PETROLEUM (BTEX), CHLORINATED SOLVENTS, TPH, VOCS, PFAS	7/18/1986	3A		5
DALLAS	REM/CA		DART BUTLER STREET PROPERTY	T1802	2537 BUTLER ST, DALLAS	32.82053526	-96.83310274	VOCS	3/29/2005	0A		5
DALLAS	REM/CA		DFW AIRPORT TERMINAL B GATE 29	T3441	2400 AVIATION DR, DFW AIRPORT	32.90662356	-97.04397776	OTHER	9/12/2018	2A		2A
DALLAS	REM/CA		DIXIE METALS DALLAS	30136	3030 MCGOWAN ST, DALLAS	32.7377	-96.7808	METALS	8/19/1992	3B		5
DALLAS	REM/CA		ELIM INDUSTRIES	T2323	4412 E JEFFERSON ST, GRAND PRAIRIE	32.74852489	-96.92755931	METALS, TPH	12/3/2008	2A		1A
DALLAS	REM/CA		EXPLORER PIPELINE IRVING	T1994	5100 BLOCK OF RIVERSIDE, IRVING	32.85999698	-96.92639848	PETROLEUM (BTEX)	9/12/2001	0B		5
DALLAS	REM/CA		FORMER DALCO SOLVENTS	T3201	2613 NATIONAL PL, GARLAND	32.88469563	-96.67122149	CHLORINATED SOLVENTS	5/26/2015	1A		0
DALLAS	REM/CA	*	JB3 GROUP	T3580	2325 N FITZHUGH AVE, DALLAS	32.81080826	-96.78214048	TPH	11/26/2019	2A		3
DALLAS	REM/CA		LANE CONTAINER DALLAS	39407	11180 DENTON DR, DALLAS	32.88844728	-96.8850814	TPH, VOCS	10/17/1990	3B		5
DALLAS	REM/CA		MOBIL TECHNOLOGY	80636	3000 PEGASUS PARK DR, DALLAS	32.8101543	-96.8600689	METALS	1/7/2015	0A		4
DALLAS	REM/CA		MOUNTAIN CREEK INDUSTRIAL CENTER	31268	9314 W JEFFERSON BLVD, DALLAS	32.7438966	-96.9824972	METALS, VOCS, CHLORINATED SOLVENTS	1/11/1994	3A		5
DALLAS	REM/CA		NEW PINKSTON HIGH SCHOOL	T3437	3719 GREENLEAF ST, DALLAS	32.7877987	-96.86571766	METALS	7/2/2018	2A		3
DALLAS	REM/CA	*	PRESTON CHRYSLER JEEP	55006	13439 PRESTON RD, DALLAS	32.93099424	-96.80481596	TPH, VOCS, METALS	11/1/2018	0A		6B
DALLAS	REM/CA		STOP N GO MARKETS 506	T3181	9834 BROCKBANK DR, DALLAS	32.87201826	-96.87451773	VOCS, PETROLEUM (BTEX)	11/21/2014	0A		4
DALLAS	REM/CA		TERIS DBA HEAT TREATMENT SERVICES	50029	4528 SINGLETON BLVD, DALLAS	32.77742219	-96.89416676	VOCS, METALS	11/5/1999	3A		5
DALLAS	REM/CA		TOWN & COUNTRY CLEANERS	55312	11834 INWOOD RD, DALLAS	32.91054959	-96.81802173	CHLORINATED SOLVENTS	2/4/2002	2A		2B
DALLAS	REM/CA		UNIVAR SOLUTIONS USA	31657	4707 ALPHA RD, DALLAS	32.93396614	-96.82967319	VOCS, CHLORINATED SOLVENTS	1/1/1997	3B		5
DALLAS	REM/DCRP		B&B CLEANERS	DC0131	1105 E MAIN ST	32.74635105	-96.99086698	CHLORINATED SOLVENTS	8/31/2007	5B		5
DALLAS	REM/DCRP		BLUE RIBBON CLEANERS AND LAUNDARY	DC0063	102-110 NORTH CEDAR RIDGE DR, DUNCANVILLE	32.65190805	-96.92516198	CHLORINATED SOLVENTS	11/2/2005	5B		6C
DALLAS	REM/DCRP		BROADWAY CREEK SHOPPING CENTER	DC0244	6501 DUCK CREEK DR, GARLAND	32.84573902	-96.59768672	CHLORINATED SOLVENTS	10/29/2013	5B		0
DALLAS	REM/DCRP		COMET CLEANERS	DC0223	12817 PRESTON RD STE 121, DALLAS	32.92335222	-96.8044875	CHLORINATED SOLVENTS	1/23/1996	5B		4

TABLE 1  
2019 GROUNDWATER CONTAMINATION CASE DESCRIPTION BY COUNTY  
TEXAS COMMISSION ON ENVIRONMENTAL QUALITY

COUNTY	DIVISION	NEW CASE	FILE NAME	FILE NUMBER	LOCATION	LATITUDE	LONGITUDE	CONTAMINATION DESCRIPTION	DATE	ENF STATUS	ACT STATUS	5.236
DALLAS	REM/DCRP		COMO CLEANERS	DC0267	16601 ADDISON RD, STE 101, ADDISON	32.97730296	-96.83111208	CHLORINATED SOLVENTS	8/6/2015	5B	0	
DALLAS	REM/DCRP		CORRIGAN'S PROPERTIES	DC0020	4222 OAK LAWN AVENUE, DALLAS	32.82073318	-96.80197888	CHLORINATED SOLVENTS	8/1/2001	5B	0	
DALLAS	REM/DCRP		COUNTRY CLUB CLEANERS	DC0042	2901 VALLEY VIEW LN, DALLAS	32.92488405	-96.88081398	CHLORINATED SOLVENTS	10/23/1998	5B	0	
DALLAS	REM/DCRP		CRAFTSMAN CLEANERS	DC0214	303 SPRING CREEK VILLAGE, DALLAS	32.95232001	-96.77071499	CHLORINATED SOLVENTS	12/3/2010	5B	0	
DALLAS	REM/DCRP		DRY CLEAN SUPER CENTER	DC0293	8547 S HAMPTON RD, DALLAS	32.64403885	-96.8576498	CHLORINATED SOLVENTS	4/28/2017	5B	2A	
DALLAS	REM/DCRP		EASTGATE ONE HOUR MARTINIZING	DC0043	4525 SATURN RD, GARLAND	32.86202905	-96.64884598	CHLORINATED SOLVENTS	10/1/2002	5B	5	
DALLAS	REM/DCRP		FASHION PARK CLEANERS	DC0313	500 N GALLOWAY AVE, STE 30, MESQUITE	32.77096419	-96.59832678	CHLORINATED SOLVENTS	8/7/2018	5B	2A	
DALLAS	REM/DCRP		FMR CONTINENTAL CLEANERS	DC0062	3333 W CAMP WISDOM RD, DALLAS	32.66310338	-96.87557979	CHLORINATED SOLVENTS	3/16/2006	5B	0	
DALLAS	REM/DCRP		FMR DRY CLEANER	DC0280	10610 GARLAND RD, DALLAS	32.84351193	-96.68954131	CHLORINATED SOLVENTS	6/27/2016	5B	0	
DALLAS	REM/DCRP		FMR DRY CLEANER LEASE SPACE	DC0308	4812 BRYAN ST, DALLAS	32.80329791	-96.77369688	CHLORINATED SOLVENTS	7/25/2018	5B	2A	
DALLAS	REM/DCRP		FMR DRY CLEANER SUPER CENTER	DC0200	2130 N BELTLINE RD	32.79290497	-96.59522326	CHLORINATED SOLVENTS	11/1/2009	5B	5	
DALLAS	REM/DCRP		FMR GAINES CLEANERS	DC0146	2450 JOE FIELD RD	32.89232835	-96.89584027	CHLORINATED SOLVENTS	2/19/2008	5B	0	
DALLAS	REM/DCRP		FMR NEWSOME DRY CLEANING & LAUNDRY	DC0107	901 EAST IRVING BLVD, IRVING	32.81292705	-96.93642998	CHLORINATED SOLVENTS	2/5/2001	5B	0	
DALLAS	REM/DCRP		FORMER CARROLLTON CLEANERS	DC0084	1108 JOSEY RD, CARROLLTON	32.95558705	-96.88966698	CHLORINATED SOLVENTS	7/27/2006	5B	0	
DALLAS	REM/DCRP		FORMER COWBOY CLEANERS	DC0159	1115 COKER ST	32.85385272	-96.95985012	CHLORINATED SOLVENTS	6/26/2008	5B	0	
DALLAS	REM/DCRP		FORMER DYNASTY CLEANERS	DC0130	101 N GARLAND AVENUE	32.91252405	-96.64841498	CHLORINATED SOLVENTS	8/28/2007	5B	5	
DALLAS	REM/DCRP		FORMER HOLIDAY CLEANING AND LAUNDRY	DC0160	5712 LOVERS LN	32.85059405	-96.76926198	CHLORINATED SOLVENTS	5/22/2009	5B	0	
DALLAS	REM/DCRP		FORMER JACKSON CLEANERS	DC0186	3407 HUDNALL	32.82646405	-96.82373598	CHLORINATED SOLVENTS	8/19/1992	5B	0	
DALLAS	REM/DCRP		FORMER MANHATTAN CLEANERS	DC0110	11909 PRESTON RD	32.91144705	-96.80475698	CHLORINATED SOLVENTS	4/27/2000	5B	0	
DALLAS	REM/DCRP		LAVON CLEANERS	DC0311	3046 LAVON DR STE 105, GARLAND	32.94454503	-96.62076311	CHLORINATED SOLVENTS	8/9/2018	5B	2A	
DALLAS	REM/DCRP		LONE STAR CLEANERS	DC0046	14999 PRESTON RD, DALLAS	32.95194405	-96.80443898	CHLORINATED SOLVENTS	10/21/2005	5B	6C	
DALLAS	REM/DCRP		MACKLIN CLEANERS	DC0269	2802 N HENDERSON AVE, DALLAS	32.8196649	-96.783488	CHLORINATED SOLVENTS	11/4/2015	5B	2A	
DALLAS	REM/DCRP		MARTINS DRY CLEAN EXPRESS	DC0153	155 HOWELL ST	32.78762205	-96.82029598	CHLORINATED SOLVENTS	5/1/2008	5B	0	
DALLAS	REM/DCRP		MERCURY CLEANERS	DC0290	1044 W CAMP WISDOM RD, DALLAS	32.66138472	-96.83927866	CHLORINATED SOLVENTS	3/31/2017	5B	2A	
DALLAS	REM/DCRP		ONE HOUR MARTINIZING	DC0294	101 S COIT RD, STE 8, RICHARDSON TX	32.95071466	-96.76734992	CHLORINATED SOLVENTS	5/22/2017	5B	2A	
DALLAS	REM/DCRP	*	ONE HOUR MARTINIZING 10	DC0326	2900 N MACARTHUR BLVD, IRVING	32.84587704	-96.95871203	CHLORINATED SOLVENTS	7/11/2019	5B	2A	
DALLAS	REM/DCRP		ONE HOUR MARTINIZING 12	DC0305	2030 W GRAUWYLER RD, IRVING	32.82858329	-96.97339511	CHLORINATED SOLVENTS	6/15/2018	5B	2A	
DALLAS	REM/DCRP		ONE HOUR MARTINIZING 5	DC0302	2329 W SHADY GROVE RD, IRVING	32.80082442	-96.97564586	CHLORINATED SOLVENTS	1/10/2018	5B	2A	
DALLAS	REM/DCRP		POLO DRY CLEANING & LAUNDRY	DC0231	18900 DALLAS PKWY STE 100, DALLAS	33.00694867	-96.82799197	CHLORINATED SOLVENTS	2/24/2011	5B	0	
DALLAS	REM/DCRP		POSH CLEANERS	DC0034	10031 MARCH LN, DALLAS	32.88102905	-96.85763098	CHLORINATED SOLVENTS	8/5/2005	5B	0	
DALLAS	REM/DCRP		PREMIUM CLEANERS	DC0061	2217 MARSH LN, CARROLLTON	32.97080605	-96.85634798	CHLORINATED SOLVENTS	2/16/2006	5B	0	
DALLAS	REM/DCRP		ROYAL CLEANERS	DC0285	8250 ABRAMS RD, DALLAS	32.89240496	-96.74059556	CHLORINATED SOLVENTS	11/22/2016	5B	0	
DALLAS	REM/DCRP		WALNUT ONE HOUR CLEANERS	DC0094	2947 WALNUT HILL LN, DALLAS	32.88178305	-96.87897598	CHLORINATED SOLVENTS	9/11/2006	5B	5	
DALLAS	REM/PST		7 ELEVEN STORE 23379	120465	7037 LAKE JUNE AND JIM MILLER, DALLAS	32.73470197	-96.70044714	GASOLINE	10/5/2017	2	2A	
DALLAS	REM/PST	*	7 ELEVEN STORE 24039	120450	615 S MAIN ST, DUNCANVILLE	32.64617546	-96.90885299	GASOLINE	10/30/2017	2	2A	
DALLAS	REM/PST		7 ELEVEN STORE 24092	120544	9750 KINGSLEY RD, DALLAS	32.87872362	-96.71838426	GASOLINE	5/19/2017	2	2A	
DALLAS	REM/PST	*	7 ELEVEN STORE 24499	120763	9804 FERGUSON RD, DALLAS	32.82194257	-96.67817217	GASOLINE	5/11/2018	2	2A	
DALLAS	REM/PST		7 ELEVEN STORE 26235	119987	2318 N GALLOWAY AVE, MESQUITE	32.79731424	-96.61124295	GASOLINE	2/8/2016	2	2A	
DALLAS	REM/PST		ABANDONED METROPOLITAN	116461	4121 METROPOLITAN, DALLAS	32.7747962	-96.7503051	UNKNOWN	2/28/2005	1B	1A	
DALLAS	REM/PST	*	AVERTITT EXPRESS	120748	611 W TRINITY BLVD, GRAND PRAIRIE	32.79632736	-97.01669228	DIESEL	4/19/2019	2	2A	
DALLAS	REM/PST	*	BIG D TIRE	120669	2450 GUS THOMASSON RD, DALLAS	32.83457332	-96.67385739	WASTE OIL, GASOLINE	10/16/2018	2	6	
DALLAS	REM/PST	*	BUY SAVE DISCOUNT BEER WINE	109655	5002 S 2ND AVE, DALLAS	32.75979	-96.74296	GASOLINE	6/23/1995	1B	1A	
DALLAS	REM/PST		CENTRAL TRANSPORT	118974	4500 IRVING BLVD, DALLAS	32.807404	-96.894342	UNKNOWN	8/27/2012	1B	1A	
DALLAS	REM/PST		CHARLIES AUTOMOTIVE	112993	900 E GRAUWYLER RD, IRVING	32.82946	-96.93524	GASOLINE, DIESEL, WASTE OIL	2/3/1998	5B	6	
DALLAS	REM/PST		CHEVRON FUEL TOWN	118757	8000 GREAT TRINITY FOREST WAY, DALLAS	32.71190003	-96.68487716	GASOLINE	12/8/2011	2	2A	
DALLAS	REM/PST		CIRCLE S FOOD STOP 1	119894	1400 ROCK ISLAND RD, IRVING	32.81492114	-96.96311301	DIESEL, GASOLINE	12/17/2015	2	2A	
DALLAS	REM/PST	*	ENVIRONMENTAL IMPACT	120719	ADJACENT 920 N HWY 67, CEDAR HILL	32.60503104	-96.92973932	GASOLINE, DIESEL	4/26/2019	5B	2A	
DALLAS	REM/PST		EXTREME AUTO CARE	120163	2520 E BELT LINE RD, CARROLLTON	32.953133	-96.871224	GASOLINE	8/13/2016	2	6	
DALLAS	REM/PST		EXXON AT FOREST WEBB	120374	3082 FOREST LN, DALLAS	32.90947047	-96.87290505	GASOLINE	10/23/2017	2	2A	
DALLAS	REM/PST	*	EXXON SHOP 61982	120611	7650 CAMPBELL RD, DALLAS	32.9779035	-96.76860407	GASOLINE	4/17/2018	2	2A	
DALLAS	REM/PST		FEDEX FREIGHT	120542	3100 S BELT LINE RD, IRVING	32.77947517	-96.9905275	DIESEL	3/8/2018	2	6	
DALLAS	REM/PST		FIRE STATION 1	100260	2535 VALLEY VIEW LN, FARMERS BRANCH	32.92414	-96.89545	DIESEL, GASOLINE	9/9/1991	5B	2A	
DALLAS	REM/PST		FORMER MACPAC SERVICE STATION	114544	1215 W SHADY GROVE RD, IRVING	32.80127	-96.96025	GASOLINE	3/25/1999	2	2A	
DALLAS	REM/PST		FORMER TEXIMAR TEXACO	91399	2525 VALLEY VIEW LN, FARMERS BRANCH	32.924114	-96.895152	GASOLINE	7/21/1987	5B	2A	
DALLAS	REM/PST		FUEL TOWN	120161	2201 W NORTHWEST HWY, DALLAS	32.8648024	-96.8988979	DIESEL, GASOLINE	11/4/2016	2	2A	
DALLAS	REM/PST		GRAND PRAIRIE SERVICE CENTER	120144	1821 W FREEWAY ST, GRAND PRAIRIE	32.7189806	-97.0212925	GASOLINE	11/11/2016	2	6	
DALLAS	REM/PST	*	GREEN SPOT MARKET & FUELS	120695	702 N BUCKNER BLVD, DALLAS	32.8458257	-96.71192	GASOLINE	4/9/2019	1B	1A	

TABLE 1  
2019 GROUNDWATER CONTAMINATION CASE DESCRIPTION BY COUNTY  
TEXAS COMMISSION ON ENVIRONMENTAL QUALITY

COUNTY	DIVISION	NEW CASE	FILE NAME	FILE NUMBER	LOCATION	LATITUDE	LONGITUDE	CONTAMINATION DESCRIPTION	DATE	ENF STATUS	ACT STATUS	5.236
DALLAS	REM/PST	*	H H SERVICE STATION	120424	11030 HARRY HINES BLVD, DALLAS	32.88303	-96.885274	GASOLINE	1/25/2018	2	2A	
DALLAS	REM/PST	*	I-30 TRUCK STOP	120663	801 E INTERSTATE 30, GARLAND	32.85485165	-96.56098237	GASOLINE, DIESEL	12/19/2018	2	2A	
DALLAS	REM/PST		IRVING BLVD TEXACO	119737	2899 IRVING BLVD, DALLAS	32.80880405	-96.85052929	GASOLINE	1/9/2015	2	6	
DALLAS	REM/PST		KNOX SUPER STOP	115329	2221 IRVING BLVD, DALLAS	32.79553	-96.8331	UNKNOWN	1/7/2002	2	2A	
DALLAS	REM/PST		KWIKWAY FOOD STORE	120186	1004 W CAMP WISDOM RD, DALLAS	32.66197952	-96.83843665	GASOLINE	3/6/2017	2	6	
DALLAS	REM/PST	*	MAIN STOP FOOD STORE	120823	8209 PARK LN, DALLAS	32.87183753	-96.7641408	GASOLINE	8/8/2019	2	2A	
DALLAS	REM/PST	*	MARTIN-TOMLINSON ROOFING	120779	4105 CEDAR LAKE DR, DALLAS	32.77352555	-96.68632234	DIESEL, GASOLINE	5/14/2019	2	6	
DALLAS	REM/PST		MCBRIDE ELECTRIC	112368	1039 N WALTON WALKER BLVD, IRVING	32.82462	-96.92019	UNKNOWN	6/11/1997	2	4	
DALLAS	REM/PST		MOBIL STATION	113055	3800 ELSIE FAYE HEGGINS ST, DALLAS	32.7643	-96.74278	GASOLINE	3/23/1998	5B	6	
DALLAS	REM/PST		MURPHY USA 6548	120619	13729 N CENTRAL EXPY, DALLAS	32.93557571	-96.75259364	GASOLINE	8/7/2018	2	6	
DALLAS	REM/PST		N L SCHUTTE FOUNDATION DRILLING	120431	10606 SPANGLER RD, DALLAS	32.87185036	-96.91141446	UNKNOWN	12/14/2017	2	2A	
DALLAS	REM/PST		ONE STOP 58	117930	2350 WALNUT HILL LN, DALLAS	32.8807018	-96.9000181	UNKNOWN	8/13/2008	1B	1A	
DALLAS	REM/PST	*	PIONEER FOOD MART	120627	1413 W PIONEER DR, IRVING	32.82265	-96.9637071	DIESEL, GASOLINE	10/4/2018	2	2A	
DALLAS	REM/PST		PLAN B MECHANICAL CONTROL	119679	2825 STOREY LN, DALLAS	32.86153571	-96.87694641	GASOLINE	2/13/2015	2	6	
DALLAS	REM/PST		PROPOSED DOLLAR GENERAL	118489	3303 SOUTHERN OAKS BLVD, DALLAS	32.71670115	-96.77578613	UNKNOWN	1/21/2011	2	2A	
DALLAS	REM/PST		RACETRAC 472	120122	1100 W BELT LINE RD, CARROLLTON	32.9543611	-96.9088873	GASOLINE	10/21/2016	2	2A	
DALLAS	REM/PST		RACETRAC 725	120443	1015 GROSS RD, MESQUITE	32.77812459	-96.62140147	DIESEL, GASOLINE	2/8/2018	2	6	
DALLAS	REM/PST		RAY BROCK OLD TEXACO	117058	2743 CEDAR CREST BLVD, DALLAS	32.740524	-96.789101	UNKNOWN	5/18/2006	5B	2A	
DALLAS	REM/PST	*	ROSS WASHINGTON DEC PROPERTIES LLC	120792	3801 ROSS AVE, DALLAS	32.79821259	-96.78634675	HYDR FLUID, GASOLINE, WASTE OIL	6/13/2019	1B	1A	
DALLAS	REM/PST		SAVE WAY	117912	1802 SE 14TH ST, GRAND PRAIRIE	32.72044	-96.98569	UNKNOWN	4/23/2007	2	2A	
DALLAS	REM/PST	*	SEAGO PANTRY	120688	15130 SEAGOVILLE RD, DALLAS	32.6876148	-96.5891834	GASOLINE	3/20/2019	1B	1A	
DALLAS	REM/PST		SIGMOR 765	114062	106 S FITZHUGH AVE, DALLAS	32.7950267	-96.7631789	GASOLINE	12/21/1998	5B	2A	
DALLAS	REM/PST	*	STORE T-24 2	119922	9947 GARLAND RD, DALLAS	32.83865714	-96.69652298	GASOLINE	2/9/2016	2	6	
DALLAS	REM/PST		TETCO 748	116901	2525 N JOSEY LN, CARROLLTON	32.9845	-96.89055	UNKNOWN	6/26/2006	1B	1A	
DALLAS	REM/PST		TEXACO FOOD MART	117967	12950 COIT RD, DALLAS	32.92307	-96.76861	UNKNOWN	11/19/2008	2	2A	
DALLAS	REM/PST		VITESSE AVIATION SERVICES	118076	8350 DENTON DR, DALLAS	32.841272	-96.856994	UNKNOWN	4/30/2009	2	2A	
DALLAS	REM/PST		WALLACE PUMP STATION	120293	700 WALLACE DR, GARLAND	32.89195765	-96.62417204	DIESEL	3/27/2017	1B	1A	
DALLAS	REM/PST	*	WHIP IN MARKET	120430	7460 S WESTMORELAND RD, DALLAS	32.65539989	-96.8849927	DIESEL, GASOLINE	1/17/2018	2	2A	
DALLAS	REM/SF		BIO-ECOLOGY SYSTEMS INC	SUP025	4100 E JEFFERSON ST, GRAND PRAIRIE	32.74403382	-96.93638611	METALS	12/30/1982	5B	5	
DALLAS	REM/SF		DELFASCO FORGE DIVISION	SUP180	114 NE 28TH STREET, GRAND PRAIRIE	32.75034589	-96.96303806	TCE, 1,1-DCE, VINYL CHLORIDE	9/25/2003	5A	2A	
DALLAS	REM/SF		LANE PLATING WORKS INC	SUP179	5322 BONNIE VIEW RD, DALLAS	32.68795506	-96.76951413	CR, HEXAVALENT CR	2/24/2016	5A	2A	
DALLAS	REM/VCIOF		2400 BRYAN STREET	994	2400 BRYAN ST, DALLAS	32.78736	-96.792964	PCE	2/25/2016		0	
DALLAS	REM/VCIOF	*	2400 BRYAN STREET	1145	2400 BRYAN ST, DALLAS	32.78736	-96.792964	TRIMETHYLBENZENE, 1,2,4-, XYLENES, PCE, PROPYLBENZENE N-, NAPHTHALENE, ETHYL BENZENE, CUMENE (ISOPROPYLBENZENE)	11/13/2019		0	
DALLAS	REM/VCIOF		2525 BUTLER STREET	850	2525 BUTLER ST, DALLAS	32.820277	-96.833611	CHRYSENE, BROMODICHLOROMETHANE, DICHLOROETHANE, 1,2-, PB, DIMETHYL PHENOL, 2,4-, METHYLENE CHLORIDE (DICHLOROMETHANE), BENZO-K-FLUORANTHENE, ACETONE (2-PROPANONE), TCE, BENZO-A-PYRENE, XYLENES, CR (TOTAL), ACENAPHTHENE, METHYLNAPHTHALENE, 2-, CHLO	12/5/2012		0	
DALLAS	REM/VCIOF	*	5643 BELL AVENUE SITE	1132	5643 BELL AVE, DALLAS	32.815615	-96.770526	DCA, 1,2-, MTBE, PCE, TOLUENE	6/26/2019		0	
DALLAS	REM/VCIOF	*	6021 FOREST LANE	1127	6021 FOREST LN, DALLAS	32.909976	-96.803181	TCE, ETHYL BENZENE, PROPYLBENZENE, N-, TRIMETHYLBENZENE, 1,2,4-, DCE, CIS-1,2-, VINYL CHLORIDE, TRIMETHYLBENZENE 1,3,5-, METHYL ISOBUTYL KETONE (4-METHYL-2-PENTANONE), DICHLOROETHANE, 1,2-, CUMENE (ISOPROPYLBENZENE), DIISOPROPYL ETHER, TRIMETHYLBENZENE,	5/6/2019		6C	

TABLE 1  
2019 GROUNDWATER CONTAMINATION CASE DESCRIPTION BY COUNTY  
TEXAS COMMISSION ON ENVIRONMENTAL QUALITY

COUNTY	DIVISION	NEW CASE	FILE NAME	FILE NUMBER	LOCATION	LATITUDE	LONGITUDE	CONTAMINATION DESCRIPTION	DATE	ENF STATUS	ACT STATUS	5.236
DALLAS	REM/VCIOF		7901 JOHN W CARPENTER FREEWAY	1104	7901 JOHN W CARPENTER FWY, DALLAS	32.818333	-96.874444	TCE, VINYL CHLORIDE, NAPHTHALENE, TPH, CR (TOTAL), DCE, CIS-1,2-, DCE, TRANS-1,2-, AS, BA, DCE, 1,1-, DCA, 1-1, LEAD, BENZO-B-FLUORANTHENE, BENZO-G,H,I-PERYLENE, FLUORANTHENE, PHENANTHRENE, PYRENE, CD	7/18/2018			0
DALLAS	REM/VCIOF	*	7901 JOHN W CARPENTER FREEWAY	1126	7901 JOHN W CARPENTER FWY, DALLAS	32.819259	-96.874996	CHLOROETHANE, 1,1-, DICHLOROETHANE, 1,2-, DCE, 1,1-, DCE, CIS-1,2-, VINYL CHLORIDE, PCE, TRICHLOROFLUOROMETHANE, DCE, TRANS-1,2-, TRICHLOROETHANE, 1,1,2-, TCE	1/31/2019			6C
DALLAS	REM/VCIOF		CACTUS DISPOSAL OF NORTH TEXAS	430	4960 SINGLETON BLVD, DALLAS	32.7647	-96.9033	ARSENIC, LEAD, BARIUM	6/3/2004			0
DALLAS	REM/VCIOF	*	DALLASITE BILLIARDS	1118	4822 BRYAN ST, DALLAS	30.803483	-96.77344	DCE, TRANS-1,2-, PCE, DCE, CIS-1,2-, VINYL CHLORIDE, MTBE, TCE	7/20/2018			6C
DALLAS	REM/VCIOF		FORMER AMERICAN RED CROSS BUILDING	1085	4800 HARRY HINES BLVD, DALLAS	32.809166	-96.8325	TPH, TX1005, >C12-C28, TPH, TX1005, C6-C12, BENZENE	1/23/2018			0
DALLAS	REM/VCIOF	*	MISSION RANCH APARTMENTS	1097	901 US HIGHWAY 80 E, MESQUITE	32.794769	-96.608639	DCE, CIS-1,2-, TRIMETHYLBENZENE, 1,2,4-, CYMENE (ISOPROPYLTOLUENE), TCE, XYLENES, TOLUENE, ETHYL BENZENE	8/10/2018			6C
DALLAS	REM/VCIOF	*	PETRA DALLAS PLANT	1141	2929 STOREY LN, DALLAS	32.862159	-96.87615	MTBE, NAPHTHALENE, METHYLNAPHTHALENE, 2-, DCE, CIS-1,2-, TPH, TX1005, C6-C12, ACENAPHTHYLENE, BENZENE	10/15/2019			0
DALLAS	REM/VCIOF	*	PROPOSED SATURN APARTMENTS	1096	UNDEVELOPED NW QUADRANT OF MARKETPLACE DR AND SATURN RD 1765 PLAZA DR, GARLAND	32.860845	-96.64971	PCE, DCE, CIS-1,2-, TCE	8/9/2002			6C
DALLAS	REM/VCIOF	*	SHELTER MINISTRIES OF DALLAS PROPERTY	1067	1719 CHESTNUT ST 1712 & 1714 JEFFERIES ST 2827 & 2929 HICKORY ST, DALLAS	32.7791	-96.7761	DCE, 1,1-, DCE, TRANS-1,2-, DCA, 1-1, DCE, CIS-1,2-, VINYL CHLORIDE, PCE, CHLOROFORM, TCA 1,1,2-, TCE	8/1/2016			6C
DALLAS	REM/VCIOF		ST KIM'S	792	2712 SWISS AVE, DALLAS	32.78	-96.78	ETHYL BENZENE, BENZENE, TPH, TRIMETHYLBENZENE, 1,2,4-, TOLUENE, XYLENES	9/21/2011			0
DALLAS	REM/VCIOF		THE SOUTHWESTERN	970	5959 MAPLE AVE, DALLAS	32.823147	-96.840091	DCE, 1,1-, DCE, CIS-1,2-, VINYL CHLORIDE, TCE, PCE	9/4/2015			0
DALLAS	REM/VCP		12895 JOSEY LANE	2708	12895 JOSEY LN, FARMERS BRANCH	32.92259087	-96.88282589	CHLORINATED SOLVENTS	8/27/2014	0B		6C
DALLAS	REM/VCP		2121 IRVING BOULEVARD PROPERTY	2895	2121 IRVING BLVD, DALLAS	32.79439707	-96.83171065	METALS, VOCS, CHLORINATED SOLVENTS, TPH	7/19/2017	0B		2A
DALLAS	REM/VCP		2128 HAWES AVENUE	2892	2128 HAWES AVE, DALLAS	32.82508528	-96.85023306	CHLORINATED SOLVENTS, TPH, VOCS	6/26/2017	0B		1B
DALLAS	REM/VCP		2221 WEST MOCKINGBIRD LANE	2893	2221 W MOCKINGBIRD LN, DALLAS	32.82582991	-96.84888242	CHLORINATED SOLVENTS, TPH, VOCS	6/26/2017	0B		1B
DALLAS	REM/VCP		2625 ELM STREET	2488	2625 ELM ST, DALLAS	32.78477696	-96.78538533	SVOCS, TPH, VOCS	5/1/2012	0B		2B
DALLAS	REM/VCP		501-517 S HILL AVENUE PROPERTIES	2742	501 503 509 513 517 S HILL AVENUE, DALLAS	32.785277	-96.769166	CHLORINATED SOLVENTS	5/28/2015	0B		1A
DALLAS	REM/VCP	*	5145 AND 5151 NORWOOD ROAD	2982	5145 AND 5151 NORWOOD RD, DALLAS	32.81217956	-96.89022249	CHLORINATED SOLVENTS	11/16/2018	0B		1B
DALLAS	REM/VCP		6114 FOREST PARK ROAD	2251	6114 FOREST PARK RD, DALLAS	32.82351246	-96.84199686	CHLORINATED SOLVENTS, VOCS, TPH, METALS, SVOCS	2/20/2009	0B		4
DALLAS	REM/VCP		6124 DENTON DRIVE	2754	6124 DENTON DR, DALLAS	32.82724608	-96.8372839	CHLORINATED SOLVENTS	6/23/2015	0B		1B
DALLAS	REM/VCP		7901 JOHN W CARPENTER FREEWAY	2975	7901 JOHN W CARPENTER FWY, DALLAS	32.81931132	-96.87510043	CHLORINATED SOLVENTS, METALS, VOCS	7/16/2018	0B		6A
DALLAS	REM/VCP		8020 DENTON DRIVE	2891	8020 DENTON DR, DALLAS	32.8400873	-96.85404596	CHLORINATED SOLVENTS, TPH, VOCS	7/18/2017	0B		6C
DALLAS	REM/VCP		8181 AMBASSADOR ROW SITE	2970	8181 AMBASSADOR ROW, DALLAS	32.818377	-96.8794173	VOCS, CHLORINATED SOLVENTS	12/17/2018	0B		2A
DALLAS	REM/VCP		8231 JOHN CARPENTER FREEWAY	2860	8231 JOHN CARPENTER FWY, DALLAS	32.82041613	-96.87714942	VOCS	12/23/2016	0B		6C
DALLAS	REM/VCP		AMBASSADOR ROW PROPERTY	2942	7901 AMBASSADOR ROW, DALLAS	32.81674507	-96.87688494	VOCS	6/12/2018	0B		2A



TABLE 1  
2019 GROUNDWATER CONTAMINATION CASE DESCRIPTION BY COUNTY  
TEXAS COMMISSION ON ENVIRONMENTAL QUALITY

COUNTY	DIVISION	NEW CASE	FILE NAME	FILE NUMBER	LOCATION	LATITUDE	LONGITUDE	CONTAMINATION DESCRIPTION	DATE	ENF STATUS	ACT STATUS	5.236
DALLAS	REM/VCP		APPROX 17 ACRE FORMER UNION PACIFIC RAILROAD TRACT	2608	1240 SARGENT RD, DALLAS	32.738443	-96.780972	CHLORINATED SOLVENTS, METALS, TPH	8/28/2013	0B		3
DALLAS	REM/VCP		BANNER PLACE	2875	12660 AND 12770 COIT RD, DALLAS	32.92096808	-96.76885393	TPH, VOCS	12/29/2016	0B		2B
DALLAS	REM/VCP		BELTLINE LUNA SITE	2884	1515 COLLEGE AVE, CARROLLTON	32.95436389	-96.9219795	METALS, VOCS	1/12/2017	0B		2A
DALLAS	REM/VCP		BISHOP PARK PLAZA AND LOFT CONDOMINIUMS	1936	1220 N BISHOP AVE, DALLAS	32.75859159	-96.82556324	VOCS, CHLORINATED SOLVENTS	6/5/2006	0B		1A
DALLAS	REM/VCP	*	BLANKS PRINTING AND IMAGING	2983	2343 N BECKLEY AVE, DALLAS	32.7724745	-96.8235243	CHLORINATED SOLVENTS	6/29/2018	0B		1A
DALLAS	REM/VCP		CAMPBELL TAGGART BAKERY RESEAR	551	6211 LEMMON AVE, DALLAS	32.83370616	-96.83039683	CHLORINATED SOLVENTS	6/1/1992	0B		6C
DALLAS	REM/VCP	*	CEDARS VACANT PROPERTY	2938	2300 2320 LAMESA ST 2229 2236 2400 COCKRELL AVE 1000 ALMA ST, DALLAS	32.76387845	-96.78824492	METALS, TPH	5/24/2017	0B		2A
DALLAS	REM/VCP		CENTRAL SERVICE CENTER	2901	3111 DAWSON ST, DALLAS	32.78163591	-96.77624249	CHLORINATED SOLVENTS, VOCS	3/24/2015	0B		1A
DALLAS	REM/VCP	*	CLAY COOLEY CHEVROLET GALLERIA	3045	4747 LBJ FWY AND 4750 MCEWEN RD, DALLAS	32.92717249	-96.82697821	VOCS	11/8/2019	0B		1A
DALLAS	REM/VCP		COCKRELL TRACT - LOT E	2559	700 S STEMMONS FWY, DALLAS	32.770438	-96.80528579	VOCS, TPH, METALS	12/17/2012	0B		1A
DALLAS	REM/VCP		COMET DRY CLEANERS	1473	12817 PRESTON RD STE 121, DALLAS	32.9233136	-96.80491732	CHLORINATED SOLVENTS, METALS, VOCS, TPH	5/28/2002	0B		5
DALLAS	REM/VCP		COMMERCE AND HENRY	2816	2700, 2712, AND 2718 COMMERCE ST, DALLAS	32.78275313	-96.78410736	VOCS	6/14/2016	0B		6C
DALLAS	REM/VCP		COMMERCIAL PROPERTY 11135 HARRY HINES BLVD	2513	11135 HARRY HINES BLVD, DALLAS	32.887674	-96.888843	CHLORINATED SOLVENTS, TPH, VOCS, SVOCS	8/16/2012	0B		2A
DALLAS	REM/VCP		COMMONWEALTH CENTER	2318	3131, 3137, & 3141 IRVING BLVD, 3140 & 3160 COMMON, DALLAS	32.80864	-96.86437	METALS, VOCS, SVOCS	5/3/2010	0B		2B
DALLAS	REM/VCP		COZOBEL SITE	2910	2019 VALLEY VIEW LN, FARMERS BRANCH	32.92299396	-96.91040254	CHLORINATED SOLVENTS	3/21/2018	0B		2A
DALLAS	REM/VCP		DALLAS FLOODWAY PRAA	2717	1001 N WESTMORELAND RD & 200 W MOCKINGBIRD LN, DALLAS	32.79992642	-96.87433545	CHLORINATED SOLVENTS, TPH	1/29/2015	0B		2B
DALLAS	REM/VCP		DALLAS HOUSING AUTHORITY CENTRAL MAINTENANCE FACILITY	879	2075 W COMMERCE ST, DALLAS	32.773582	-96.855574	TPH, VOCS, CHLORINATED SOLVENTS, PETROLEUM (BTEX)	11/25/1998	0B		4
DALLAS	REM/VCP		DALLAS LOGISTICS HUB FARM STAGING AREA	1950	1720 E BELT LINE RD, LANCASTER	32.587222	-96.723055	METALS, SVOCS, VOCS, PETROLEUM (BTEX), OTHER	7/12/2006	0B		2A
DALLAS	REM/VCP		DALLAS TRAVEL CENTER	2135	2614 BIG TOWN BLVD, MESQUITE	32.8	-96.666666	CHLORINATED SOLVENTS	1/18/2008	0B		5
DALLAS	REM/VCP		DALLAS WEIR STREET	1599	2627 WEIR ST, DALLAS	32.776106	-96.903058	CHLORINATED SOLVENTS, TPH, VOCS	6/13/2003	0B		5
DALLAS	REM/VCP		DEEPWOOD & LOOP 12	1457	S OF LOOP 12 BETWEEN LONG ACRE RD AND S JIM MILLER RD-- LANDFILLS, DALLAS	32.70739293	-96.7054832	SVOCS, TPH, VOCS	4/24/2002	0B		5
DALLAS	REM/VCP		DFW NORTHEAST CARGO FREIGHT AREA	1460	STATE HWY 360 W HWY 183 S HWY 114 AND 121 N STATE HWY 161 E CARGO FREIGHT AREA, DALLAS	32.9144986	-97.01847768	CHLORINATED SOLVENTS, PETROLEUM (BTEX), TPH, METALS	4/30/2002	0B		5
DALLAS	REM/VCP		DUB THOMPSON LANDFILL	958	SWC BELT LINE AND LUNA RD ABANDONED LANDFILL, CARROLLTON	32.94944	-96.92194	TPH, VOCS, SVOCS, METALS, CHLORINATED SOLVENTS	4/20/1999	0B		4
DALLAS	REM/VCP		EXTRA SPACE STORAGE 0628	2936	5431 LEMMON AVE, DALLAS	32.82733193	-96.82429842	CHLORINATED SOLVENTS, TPH, PETROLEUM (BTEX)	12/10/2014	0B		1A
DALLAS	REM/VCP		FAIRMONT HOTEL DALLAS	2576	1717 N AKARD ST, DALLAS	32.78588943	-96.80199992	CHLORINATED SOLVENTS	4/8/2013	0B		5
DALLAS	REM/VCP		FARMERS BRANCH SHOPPING CENTER	2707	2900 VALLEY VIEW LN, FARMERS BRANCH	32.92343443	-96.88351207	CHLORINATED SOLVENTS	8/27/2014	0B		2B
DALLAS	REM/VCP		FEIZY PROPERTY	2644	1930 HI LINE DR, DALLAS	32.798073	-96.821872	CHLORINATED SOLVENTS, CHLORINATED SOLVENTS	1/21/2014	0B		6C
DALLAS	REM/VCP		FORMER CONCRETE PIT	2943	4040 FOREST LN, GARLAND	32.90705018	-96.6900526	TPH, PAHS, METALS, VOCS	6/15/2018	0B		6C
DALLAS	REM/VCP	*	FORMER CONTINENTAL GIN PROPERTY AND TRUNK AVENUE SITE	3016	3309 ELM ST, DALLAS	32.78642663	-96.77779788	CHLORINATED SOLVENTS, METALS, VOCS	5/15/2019	0B		1A
DALLAS	REM/VCP		FORMER DALLAS PLATING	2180	715 W DAVIS ST, DALLAS	32.749852	-96.834891	CHLORINATED SOLVENTS	6/30/2008	0B		4
DALLAS	REM/VCP		FORMER DELUXE CHECK FACILITY	1823	9125 VISCOUNT ROW, DALLAS	32.815	-96.89444	CHLORINATED SOLVENTS	5/16/2005	0B		6C
DALLAS	REM/VCP		FORMER ONEAL FACILITY	2874	10848 LUNA RD, DALLAS	32.87844525	-96.91762132	VOCS	1/17/2017	0B		2A
DALLAS	REM/VCP		FORMER OVERSEAS MOTORS	2550	2425 W NORTHWEST HWY, DALLAS	32.859615	-96.882455	CHLORINATED SOLVENTS	4/19/2011	0B		1A
DALLAS	REM/VCP		FORMER STANDARD FIXTURES FACILITY	2920	913 POWHATTAN ST & 1218 1222 1226 S LAMAR ST, DALLAS	32.76917372	-96.79652064	METALS	5/22/2018	0B		1A
DALLAS	REM/VCP		FORMER ZEP MANUFACTURING FACILITY	2906	8605 CARPENTER FWY, DALLAS	32.82263722	-96.88050662	CHLORINATED SOLVENTS	9/25/2017	0B		2A
DALLAS	REM/VCP		FUTURE ADDISON TRANSIT CENTER	470	4801 ARAPAHO RD, ADDISON	32.9580915	-96.82919698	METALS, VOCS	2/19/1997	0B		5
DALLAS	REM/VCP		GALLOWAY CROSSING SHOPPING CENTER	2637	2110 N GALLOWAY AVE, MESQUITE	32.79359145	-96.6103922	CHLORINATED SOLVENTS	12/19/2013	0B		1A
DALLAS	REM/VCP		GASTON AND HALL PROPERTY	2741	3301 GASTON AVE, DALLAS	32.79010498	-96.78223281	CHLORINATED SOLVENTS	4/16/2015	0B		3

TABLE 1  
2019 GROUNDWATER CONTAMINATION CASE DESCRIPTION BY COUNTY  
TEXAS COMMISSION ON ENVIRONMENTAL QUALITY

COUNTY	DIVISION	NEW CASE	FILE NAME	FILE NUMBER	LOCATION	LATITUDE	LONGITUDE	CONTAMINATION DESCRIPTION	DATE	ENF STATUS	ACT STATUS	5.236
DALLAS	REM/VCP		GOLD METAL RECYCLERS	2244	4305 S LAMAR ST, DALLAS	32.74879182	-96.76704354	METALS, TPH, SVOCS	1/12/2009	0B		5
DALLAS	REM/VCP		GREENWAY 2051 PROPERTY	2939	2051 W NORTHWEST HWY, DALLAS	32.86733724	-96.90677565	TPH	9/26/2007	0B		1B
DALLAS	REM/VCP	*	HALL STREET PROPERTY	2980	1001 AND 1015 N HALL ST, DALLAS	32.78995694	-96.78307939	CHLORINATED SOLVENTS	8/20/2019	0B		2A
DALLAS	REM/VCP		HYDRAULIC CYLINDER MANUFACTURING	1574	600 W BELT LINE RD, LANCASTER	32.58565	-96.765457	CHLORINATED SOLVENTS, VOCS	3/4/2003	0B		4
DALLAS	REM/VCP		LAPINE TRUCKS AND TRAILERS	927	511 W COMMERCE ST, DALLAS	32.77385693	-96.83213397	CHLORINATED SOLVENTS, METALS	2/11/1999	0B		5
DALLAS	REM/VCP		LEMMON AVENUE CAR WASH	2934	5006 LEMMON AVE, DALLAS	32.82356866	-96.81865786	CHLORINATED SOLVENTS	11/28/2017	0B		2A
DALLAS	REM/VCP	*	LOCO PROPERTIES	3042	7 SITES GENERALLY BOUNDED BY MAIN ST COMMERCE ST S CESAR CHAVEZ BLVD AND PEARL EXPWY, DALLAS	32.78131537	-96.7913816	TPH	10/25/2019	0B		1A
DALLAS	REM/VCP		LOT 2, ARTISAN ADDITION	912	NWC JOSEY LANE/WINTERGREEN ST VACANT LOT 1 ACRE, CARROLLTON	32.94167	-96.89111	METALS, PETROLEUM (BTEX), CHLORINATED SOLVENTS	1/21/1999	0B		5
DALLAS	REM/VCP		MCGEAN ROHCO	1089	1388 CRAMPTON ST, DALLAS	32.80234177	-96.83751253	PESTICIDES	12/2/1999	0B		3
DALLAS	REM/VCP		N ZANG BLVD AT W DAVIS ST MEDIAN ENHANCEMENT	2597	138 W DAVIS ST, DALLAS	32.749192	-96.824385	METALS, VOCS	8/2/2013	0B		5
DALLAS	REM/VCP	*	NORTHERN TRACT OF STELLA LINK SHOPPING CENTER	3006	4009-4035 S BRAESWOOD BLVD AND 8616-8688 STELLA LINK RD, DALLAS	29.68883092	-95.44121806	CHLORINATED SOLVENTS	5/29/2019	0B		1A
DALLAS	REM/VCP		NUMBER 2462 WALNUT HILL	2914	2440 WALNUT HILL LN, DALLAS	32.88069291	-96.89637081	OTHER, TPH, VOCS	12/1/2016	0B		1A
DALLAS	REM/VCP		4414 GUS THOMASSON RD, MESQUITE	761	4414 GUS THOMASSON RD, MESQUITE	32.8235795	-96.64430046	CHLORINATED SOLVENTS	4/27/1998	0B		5
DALLAS	REM/VCP		PARK FOREST SHOPPING CENTER	608	3701 FOREST LN, DALLAS	32.91028	-96.85389	CHLORINATED SOLVENTS	9/12/1997	0B		6C
DALLAS	REM/VCP		PAUL QUINN COLLEGE	1903	3709 SIMPSON STUART RD, DALLAS	32.67613	-96.75933	VOCS	2/10/2006	0B		2B
DALLAS	REM/VCP		PROMENADE NORTH SHOPPING CENTE	703	970 N COIT RD, RICHARDSON	32.96122749	-96.76753267	VOCS	2/13/1998	0B		5
DALLAS	REM/VCP		PROPOSED CHICK-FIL-A RESTAURANT 3904	2865	3040 W MOCKINGBIRD LN, DALLAS	32.832	-96.839	METALS, VOCS, SVOCS	6/22/2016	0B		3
DALLAS	REM/VCP	*	PROPOSED MCKINNEY AVENUE COMMERCIAL REDEVELOPMENT	3011	3524 MCKINNEY AVE AND 2900 LEMMON AVE, DALLAS	32.80581386	-96.79730817	CHLORINATED SOLVENTS	9/9/2016	0B		1A
DALLAS	REM/VCP		RAYTHEON INWOOD ROAD PROPERTIES	1083	3717 INWOOD RD, DALLAS	32.83194	-96.82806	VOCS	11/24/1999	0B		5
DALLAS	REM/VCP		RAYTHEON JUPITER RD	2029	1200 S JUPITER RD, GARLAND	32.902222	-96.681388	CHLORINATED SOLVENTS, VOCS	2/13/2007	0B		5
DALLAS	REM/VCP		RAYTHEON TI SYSTEMS (VCP NO. 4	650	6000 LEMMON AVE, DALLAS	32.831727	-96.827783	CHLORINATED SOLVENTS	11/12/1997	0B		5
DALLAS	REM/VCP		REUNION ARENA	2558	777 SPORTS ST, DALLAS	32.7727	-96.80813	CHLORINATED SOLVENTS, METALS, VOCS	12/14/2012	0B		3
DALLAS	REM/VCP		RICHARDSON PUBLIC SAFETY CAMPUS	2926	202 208 220 226 232 300 N GREENVILLE AVE, RICHARDSON	32.95031808	-96.72845619	TPH, VOCS	2/26/2018	0B		2A
DALLAS	REM/VCP		ROCHESTER GAUGES INC	2443	11616 HARRY HINES BLVD, DALLAS	32.904722	-96.893611	CHLORINATED SOLVENTS, TPH, VOCS	10/26/2011	0B		4
DALLAS	REM/VCP		ROCK & ROSS PROPERTY	2930	1705 N CARROLL AVE, DALLAS	32.80272241	-96.78096809	PETROLEUM (BTEX)	3/22/2018	0B		2A
DALLAS	REM/VCP	*	ROSS AVENUE TRACT	3010	3404 ROSS AVE, DALLAS	32.79571589	-96.78822273	TPH, VOCS	6/6/2019	0B		2A
DALLAS	REM/VCP		SECOND HICKORY	2904	325 409 413 424 429 S 2ND AVE, DALLAS	32.78285476	-96.77377041	CHLORINATED SOLVENTS	6/28/2017	0B		2B
DALLAS	REM/VCP		SILVER STAR CLEANERS	1552	9759 FOREST LN, DALLAS	32.91043189	-96.72010085	CHLORINATED SOLVENTS, TPH	1/7/2003	0B		6A
DALLAS	REM/VCP		SIMPKINS SITE	2210	6000 E SOUTH LOOP 12, DALLAS	32.7583	-96.72	METALS, SVOCS, VOCS, CHLORINATED SOLVENTS	7/31/2008	0B		5
DALLAS	REM/VCP		SOUTHWEST AIRLINES	1612	2702 LOVE FIELD DR, DALLAS	32.84717356	-96.86410636	CHLORINATED SOLVENTS	7/24/2003	0B		5
DALLAS	REM/VCP		SWC OF MIDWAY RD AND LBJ FWY	2607	12789 AND 12801 MIDWAY RD AND 3902 4002 AND 4017 HARVEST HILL RD, DALLAS	32.922566	-96.839499	CHLORINATED SOLVENTS, TPH	8/28/2013	0B		5
DALLAS	REM/VCP		TEXAS INSTRUMENTS - CENTRAL EX	374	13500 N CENTRAL EXPY, DALLAS	32.930833	-96.755555	CHLORINATED SOLVENTS, VOCS	10/10/1996	0B		4
DALLAS	REM/VCP		TEXAS INSTRUMENTS, INC. - FORE	683	8505 FOREST LN, DALLAS	32.91147793	-96.75408142	VOCS	1/28/1998	0B		4
DALLAS	REM/VCP	*	TRINITY GROVES CRP3	3048	500 602 604 606 608 614 618 626 SINGLETON BLVD 2901 BATAAN ST 607 611 615 619 623 627 BEDFORD ST 2903 PARVIA AVE, DALLAS	32.77805638	-96.83328361	METALS, TPH, VOCS	11/22/2019	0B		1A
DALLAS	REM/VCP	*	URBAN FARM	2937	606 AND 700 S GOOD LATIMER EXPWY, DALLAS	32.77985609	-96.78450251	CHLORINATED SOLVENTS	2/29/2016	0B		3
DALLAS	REM/VCP		US TOP HAT CLEANERS	1476	2450 GUS THOMASSON RD, DALLAS	32.83457717	-96.6738534	CHLORINATED SOLVENTS	6/11/2002	0B		5
DALLAS	REM/VCP		VOGEL ALCOVE	2253	NORTHERN CORNER OF GRIFFIN ST WEST AND SOUTH AKARD ST, DALLAS	32.77286	-96.79466	VOCS, TPH	3/4/2009	0B		4
DALLAS	REM/VCP		WILLOW BUILDING 3800	2629	3800 WILLOW ST, DALLAS	32.784502	-96.77108	CHLORINATED SOLVENTS	11/19/2013	0B		6C
DALLAS	WPD/MSW		CASTLE LANDFILL (PRE-SUBTITLE D ONLY)	MSW01062A	0.3 MI NE OF CASTLE DR AND ROWLETT RD, GARLAND	32.9322222	-96.5805556	VOCS (CHLOROENZENE; P-DCB; CIS-1,2-DCE; 1,1-DCE; TCE)	6/21/1994	2B		2B

TABLE 1  
2019 GROUNDWATER CONTAMINATION CASE DESCRIPTION BY COUNTY  
TEXAS COMMISSION ON ENVIRONMENTAL QUALITY

COUNTY	DIVISION	NEW CASE	FILE NAME	FILE NUMBER	LOCATION	LATITUDE	LONGITUDE	CONTAMINATION DESCRIPTION	DATE	ENF STATUS	ACT STATUS	5.236
DALLAS	WPD/MSW		CITY OF GRAND PRAIRIE LANDFILL (PRE-SUBTITLE D AND SUBTITLE D)	MSW00996C	0.5 MI E OF MYERS RD 750 FT N OF IH 30 IN GRAND PRAIRIE CITY LIMITS	32.77167	-96.95	METALS (BA); VOCS (1,2-DCA)	12/1/1998	2B	2B	
DALLAS	WPD/MSW		HUTCHINS LANDFILL (PRE-SUBTITLE D ONLY)	MSW01236A	1.75 MILE E NE OF IH 45 AND IH 20 INTERSECTION 750 FEET S OF IH 20 E END LANGDON DR	32.670000	-96.700000	VOCS (CHLOROENZENE; 1,4-DCB)	6/24/2011	2B	4,5	
DALLAS	WPD/MSW	*	MCCOMMAS BLUFF LANDFILL (PRE-SUBTITLE D AND SUBTITLE D)	MSW00062	5100 YOUNGBLOOD RD AND MCCOMMAS BLUFF	32.68417	-96.71833	VOCS (BENZENE)	6/14/2019	2B	2B	
DALLAS	WPD/MSW		TRINITY OAKS LANDFILL (PRE-SUBTITLE D ONLY)	MSW00556	7 MILES S OF MESQUITE .5 MILE SE OF INTERSECTION OF INTERSTATE HWY 635 AND US HIGHWAY 175	32.68083	-96.63	VOCS (CHLOROENZENE)	7/31/2019	2B	2B	
DAWSON	REM/CA		TEXAS DEPT OF TRANSPORTATION LAMESA MAINTENANCE FACILITY	F0493	1613A N HIGHWAY 87, LAMESA	32.761644	-101.943192	PAHS, METALS, VOCS, SVOCS	8/19/1998	2A	5	
DAWSON	REM/PST		CHAPA GULF SERVICE	94305	411 N BRYAN AVE, LAMESA	32.73408	-101.96132	GASOLINE	12/12/1989	5B	2A	
DAWSON	REM/PST		H E MORRIS	94390	802 S DALLAS AVE, LAMESA	32.725661	-101.948406	GASOLINE	12/14/1989	5B	4	
DAWSON	REM/PST		J M SHAMROCK	92553	611 N 4TH ST, LAMESA	32.7421	-101.9467	GASOLINE	1/30/1989	5B	4	
DAWSON	REM/PST		JOHNSONS 66 STATION	93850	1102 N DALLAS AVE, LAMESA	32.74297	-101.95261	UNKNOWN	9/20/1989	5B	2A	
DAWSON	REM/PST		LAMESA 66 TRUCK STOP	108399	HIGHWAY 87 SOUTH, LAMESA	32.70682206	-101.92575779	GASOLINE	7/8/1994	5B	2A	
DAWSON	REM/PST		MCS MINI MART	96331	701 S DALLAS AVE, LAMESA	32.72712047	-101.948439	GASOLINE	7/6/1990	5B	4	
DAWSON	REM/PST		SERVICE STATION	92112	211 S DALLAS AVE, LAMESA	32.7319	-101.9494	GASOLINE	8/25/1988	5B	2A	
DAWSON	REM/VCP		AGRILIANCE DRY FERTILIZER TERMINAL LAMESA	2415	125 N 22ND ST, LAMESA	32.75381991	-101.95282933	OTHER	7/15/2011	0B	4	
DEAF SMITH	REM/PST		CONSUMERS FUEL CORP	105059	116 E NEW YORK ST, HEREFORD	34.81365	-102.39683	GASOLINE	8/20/1992	5B	2A	
DEAF SMITH	REM/PST	*	FAST STOP 18	120838	601 E 1ST ST, HEREFORD	34.81798817	-102.39264897	GASOLINE, DIESEL	10/11/2019	2	2A	
DEAF SMITH	REM/PST	*	SUN COUNTRY 599	113857	618 AVENUE K, HEREFORD	34.83689	-102.38794	GASOLINE, DIESEL	12/10/1998	2	2A	
DEAF SMITH	REM/PST		TAYLOR PETROLEUM 14	97992	401 E 1ST ST, HEREFORD	34.816899	-102.395011	GASOLINE	2/8/1991	5B	2A	
DEAF SMITH	WQD/WQAS		HERFORD BY-PRODUCTS	WQ0001300000	APPROX 3.5 MI SW OF HERFORD ON HWY 60, 4.2 MI, SW OF INTX OF FM RD 1057 AND HWY 60	34.75417	-102.46555	NITRATE, TDS	10/12/2004	3A	4,5	
DELTA	REM/PST		ABANDONED STATION	115745	930 E DALLAS AVE, COOPER	33.373634	-95.68115	UNKNOWN	5/27/2003	1B	1A	
DENTON	REM/CA		ARTX PARK ADDITION	T3402	995 E VALLEY RIDGE BLVD, LEWISVILLE	33.03735382	-96.97344693	VOCS	9/26/2016	0A	6C	
DENTON	REM/CA		HERITAGE CLEANERS LEWISVILLE	72894	1310 W MAIN ST, LEWISVILLE	33.041787	-97.028058	CHLORINATED SOLVENTS, PETROLEUM (BTEX)	1/30/2017	2C	4	
DENTON	REM/CA		SAFETY-KLEEN SYSTEMS DENTON RECYCLING CENTER	65124	1722 COOPER CREEK RD, DENTON	33.2366	-97.08	PETROLEUM (BTEX)	1/22/1988	1B	5	
DENTON	REM/DCRP		BAUMGART FAMILY CLEANERS	DC0047	2216 LONG PRAIRIE RD, FLOWER MOUND	33.01676721	-97.07012062	CHLORINATED SOLVENTS	8/25/2006	5B	5	
DENTON	REM/DCRP		BEST 1HR CLEANERS	DC0281	2717 N ELM ST, DENTON	33.23904277	-97.13362135	CHLORINATED SOLVENTS	6/6/2016	5B	0	
DENTON	REM/DCRP		COMET CLEANERS - DENTON	DC0152	507 WEST UNIVERSITY DR, DENTON	33.23010505	-97.13754198	CHLORINATED SOLVENTS	4/17/2008	5B	0	
DENTON	REM/DCRP		FMR APPARREL CLEANERS	DC0275	2488 MEADOWGLEN DR, LEWISVILLE	33.00540485	-97.00259144	CHLORINATED SOLVENTS	5/11/2016	5B	0	
DENTON	REM/DCRP		GARDEN RIDGE PLAZA - FORMER CALCON CLEANERS	DC0112	601 CROSS TIMBERS RD	33.04179805	-97.03679098	CHLORINATED SOLVENTS	9/28/2001	5B	0	
DENTON	REM/DCRP		HI-TECH CLEANERS - NORTH COLONY	DC0006	6805 MAIN ST, THE COLONY	33.09673005	-96.89421298	CHLORINATED SOLVENTS	1/10/2005	5B	0	
DENTON	REM/DCRP		LUCY'S GRAND CLEANERS	DC0317	1900 S GARDEN RIDGE BLVD, STE 101, FLOWER MOUND	33.01088354	-97.03612922	CHLORINATED SOLVENTS	11/9/2018	5B	2A	
DENTON	REM/DCRP		MOORE CLEANERS AND LAUNDRY	DC0307	424 N HIGHWAY 377, PILOT POINT	33.39356763	-96.94876845	CHLORINATED SOLVENTS	8/16/2018	5B	2A	
DENTON	REM/PST		7 ELEVEN STORE 25298	120466	1865 E ROSEMEADE PKWY, CARROLLTON	33.01184059	-96.88748523	GASOLINE	11/6/2017	2	2A	
DENTON	REM/PST		CHEVRON AT VALLEY RIDGE	120160	900 VALLEY RIDGE BLVD, LEWISVILLE	33.0556308	-97.015181	DIESEL	11/18/2016	2	2A	
DENTON	REM/PST		FORMER SCHONS TEXACO	111264	120 N WASHINGTON ST, PILOT POINT	33.39757195	-96.96165971	GASOLINE	8/28/1996	5B	2A	
DENTON	REM/PST		FRANKS MEAN GAS 4	120442	3601 E UNIVERSITY DR, DENTON	33.23461367	-97.08150465	GASOLINE	1/23/2018	2	2A	
DENTON	REM/PST	*	FUEL STATION 3	120732	195 W CORPORATE DR, LEWISVILLE	33.01260705	-96.99427717	GASOLINE	2/8/2019	2	2A	
DENTON	REM/PST		INTERSTATE TEXACO	117524	FM 407, ARGYLE	33.1101	-97.1556	UNKNOWN	12/21/2007	1B	1A	
DENTON	REM/PST		JOHNNY JOES 2	113659	200 W WALCOTT ST, PILOT POINT	33.39828578	-96.96181198	GASOLINE, DIESEL	11/12/1998	5B	2A	
DENTON	REM/PST		KWIK MART	120580	1235 S HWY 121, LEWISVILLE	33.5855496	-96.1926472	GASOLINE	9/28/2018	2	6	
DENTON	REM/PST	*	LA ESTRELLA MINI MARKET	119506	602 E MCKINNEY ST, DENTON	33.215893	-97.125801	GASOLINE	11/17/2014	1B	1A	
DENTON	REM/PST		LEWISVILLE PEST CONTROL LTD	114694	331 N MILL ST, LEWISVILLE	33.04852	-96.994	GASOLINE, DIESEL	6/14/1999	2	2A	
DENTON	REM/PST		MILLENNIUM SHELL 1	120007	801 E SHERMAN DR, DENTON	33.2368871	-97.124384	DIESEL, GASOLINE	5/10/2016	2	6	
DENTON	REM/PST	*	ONE STOP FOOD STORE	120746	101 E CORPORATE DR STE 110, LEWISVILLE	33.01243899	-96.99271725	GASOLINE	3/11/2019	1B	1A	
DENTON	REM/PST		STEPHENS FUEL CENTER	118754	442 S HIGHWAY 377, PILOT POINT	33.39342957	-96.94743211	UNKNOWN	4/19/2011	2	6	
DENTON	REM/PST		TWIN COVES MARINA	119767	4500 MURRELL PARK RD, FLOWER MOUND	33.00387214	-97.10040442	GASOLINE	8/26/2015	2	1A	
DENTON	REM/VCIOP		STEPHENS SUPERMARKET	941	444 S US 377, PILOT POINT	33.393161	-96.948519	PCE	1/13/2015		0	
DENTON	REM/VCP		CORRAL CITY TEXACO	2167	1201 FM 407, CORRAL CITY	33.10016718	-97.22564973	VOCS	6/18/2008	0B	1A	

TABLE 1  
2019 GROUNDWATER CONTAMINATION CASE DESCRIPTION BY COUNTY  
TEXAS COMMISSION ON ENVIRONMENTAL QUALITY

COUNTY	DIVISION	NEW CASE	FILE NAME	FILE NUMBER	LOCATION	LATITUDE	LONGITUDE	CONTAMINATION DESCRIPTION	DATE	ENF STATUS	ACT STATUS	5.236
DENTON	REM/VCP	*	DONALD PADDACK FACILITY	2991	SE CORNER FIRST ST AND CHERRY ST, SANGER	33.36130277	-97.16968557	OTHER	6/10/2019	0B	1A	
DENTON	REM/VCP		EXPLORER PIPELINE	2411	SWC WARSCHUN RD AND GRIBBLE SPRINGS RD 2700 BLOCK OF WARSHUN RD, AUBREY	33.298071	-97.108194	VOCS, SVOCS	12/30/2011	0B	4	
DENTON	REM/VCP		OLD ORCHARD VILLAGE EAST SHOPPING CENTER LEWISVILLE	2688	1280 AND 1288 W MAIN ST, LEWISVILLE	33.04039542	-97.02601021	CHLORINATED SOLVENTS	8/22/2014	0B	2B	
DENTON	REM/VCP		PETERS CLEANERS	2713	2430 SOUTH IH-35 E, DENTON	33.18437	-97.108298	CHLORINATED SOLVENTS	1/22/2015	0B	3	
DENTON	REM/VCP	*	VACANT TRACTS - DCTA	2990	640 TEXAS 121 BUSINESS, LEWISVILLE	33.03665253	-96.98444427	VOCS	9/6/2019	0B	1A	
DENTON	REM/VCP		VICTOR TECHNOLOGIES FACILITY	2740	2800 AIRPORT RD, DENTON	33.2032795	-97.16865451	CHLORINATED SOLVENTS	9/1/2017	0B	2A	
DENTON	WPD/MSW		CAMELOT LANDFILL (PRE-SUBTITLE D AND SUBTITLE D)	MSW01312B	.8 MILE S STATE HWY 121 N TRINITY RIVER 1.5 MILE W FM 2281	33.03	-96.94	METALS (AS, CO, VANADIUM); VOCS (1,1-DCA; CIS-1,2-DCE; TRANS-1,2-DCE)	6/4/2003	2B	4,5A	
DENTON	WPD/MSW		CITY OF DENTON LANDFILL (PRE-SUBTITLE D AND SUBTITLE D)	MSW01590A	0.35 MILE E OF EDWARDS RD AND MAYHILL RD INTERSECTION 0.35 MILE S OF WASTE WATER TREATMENT PLANT	33.191944	-97.077777	VOCS (BENZENE; 1,4-DCB; 1,2-DCA; CIS-1,2-DCE; 1,2-DCA; ETHYLBENZENE; TCE; TOLUENE; METHYLENE CHLORIDE; VC; XYLENES); METALS (AS, BA, BE, CR, CO, CU, NI, V, ZN)	9/15/2005	2B	4,5	
DENTON	WPD/MSW		DFW RECYCLING AND DISPOSAL FACILITY (PRE-SUBTITLE D AND SUBTITLE D)	MSW01025B	2.25 MILE E SE OF INTERSECTION OF INTERSTATE HWY 35 E AND US HWY 121	33.0461111	-96.9852778	VOCS (CIS-1,2-DCA; CHLOROENZENE; 1,1-DCA)	12/31/2004	2B	2B	
DEWITT	REM/PST		CITY OF CUERO MAINTENANCE YARD	120345	1007 E COURTHOUSE ST, CUERO	29.08772322	-97.27700497	GASOLINE	3/13/2017	1B	1A	
DEWITT	REM/PST		TIGER TOTE 16	119705	502 N ESPLANADE ST, CUERO	29.09433333	-97.29027778	GASOLINE	6/4/2015	1B	1A	
DEWITT	REM/PST		TIGER TOTE 7	119699	608 US HIGHWAY 77A N, YOAKUM	29.29539242	-97.16137252	GASOLINE, DIESEL	5/22/2015	2	2A	
DUVAL	REM/PST		FORMER ARNOLDS EXXON	118063	101 E RILEY, FREER	27.88	-98.5989	UNKNOWN	3/27/2009	2	2A	
DUVAL	REM/PST	*	VELAU TEXACO	114569	204 S NORTON, FREER	27.88	-98.5989	DIESEL, GASOLINE	4/13/1999	5B	2A	
EASTLAND	REM/CA		GENERAL ELECTRIC CAPITAL RANGER	32088	2318 COUNTY ROAD 339, RANGER	32.496401	-98.663816	VOCS, CHLORINATED SOLVENTS	8/1/1981	3A	5	
EASTLAND	REM/PST		FORMER GAS STATION	118704	1135 CONRAD HILTON BLVD, CISCO	32.386252	-98.977908	UNKNOWN	9/14/2011	2	2A	
EASTLAND	REM/PST		POSEYS GULF	120434	I 20 & SH 183, CISCO	32.37362927	-98.97125193	GASOLINE	3/5/2018	5B	2A	
EASTLAND	REM/PST		RISING STAR EXXON	111811	201 S MAIN ST, RISING STAR	32.0946838	-98.9639068	UNKNOWN	10/24/1996	1B	1A	
EASTLAND	REM/SF		SONICS INTERNATIONAL	SUP146	1300 FM 101 3 MI W OF, RANGER	32.47386924	-98.71812333	VOCS	11/16/1990	3B	5	
ECTOR	ENF		BEARD, CARL RANDLE	51179	2604 N MARCO AVE, ODESSA	31.8856352639	-102.294815152	WASTE OILS, UNKNOWN LIQUID, ACIDS, BASIC LIQUIDES, USED PAINTS	10/7/2015			
ECTOR	REM/CA		AIR LIQUIDE LARGE INDUSTRIES US	34918	3001 DIXIE BLVD, ODESSA	31.82228206	-102.34583041	CHLORINATED SOLVENTS, METALS, VOCS, PESTICIDES, TPH	10/31/2017	0A	1B	
ECTOR	REM/CA		BJ SERVICES MURPHY ST ODESSA	30694	6165 W MURPHY ST, ODESSA	31.804375	-102.44064	VOCS, CHLORINATED SOLVENTS, METALS	2/1/2010	3A	2A	
ECTOR	REM/CA		CHAMPION TECHNOLOGIES ODESSA PLANT	30588	115 PROCTOR AVE, ODESSA	31.8755795	-102.3035499	METALS, PETROLEUM (BTEX)	10/5/2016	0A	4	
ECTOR	REM/CA	*	CITY OF ODESSA	T3565	205 N GRANT AVE, ODESSA	31.84605367	-102.36871367	VOCS	10/9/2019	0A	2A	
ECTOR	REM/CA		FRAC TECH ODESSA SITE	T3116	986 MAURICE RD, ODESSA	31.8219105	-102.39871985	PAHS, TPH	12/19/2013	2A	3	
ECTOR	REM/CA		HOMCO INTERNATIONAL ODESSA	52075	2122 MAURICE RD, ODESSA	31.8246	-102.3877	CHLORINATED SOLVENTS	9/22/1993	2B	5	
ECTOR	REM/CA		KATTY INDUSTRIES ODESSA	30926	8815 W COUNTY ROAD, ODESSA	31.93328	-102.419701	METALS	11/17/1983	3B	5	
ECTOR	REM/CA		NATIONAL OILWELL	32806	5621 ANDREWS HWY, ODESSA	31.8972384	-102.3904381	METALS, TPH, CHLORINATED SOLVENTS	4/26/2001	0A	3	
ECTOR	REM/CA		ODESSA PETROCHEMICAL PLANT	30142	2400 S GRANDVIEW AVE, ODESSA	31.8225	-102.3225	PETROLEUM (BTEX)	12/15/1986	3A	5	
ECTOR	REM/CA		ODESSA REFINING EQUILON ENTERPRISES ODESSA	30258	2700 S GRANDVIEW AVE, ODESSA	31.820046	-102.33176	METALS, PETROLEUM (BTEX), TPH	11/12/1986	3B	5	
ECTOR	REM/CA		PACCAR FORMER TRICO KOBE	34658	3218 KERMIT HWY, ODESSA	31.8693833	-102.4011437	METALS, CHLORINATED SOLVENTS	5/1/1991	2B	5	
ECTOR	REM/CA		STEWART & STEVENSON	37178	11120 W HIGHWAY 80 E, ODESSA	31.91718321	-102.23047796	VOCS	4/14/2003	0B	6A	
ECTOR	REM/CA		TUBSCOPE A VARCO	70896	100 E 61ST ST, ODESSA	31.9011707	-102.3909082	PETROLEUM (BTEX)	1/1/2006	0A	5	
ECTOR	REM/PASI		N ANDREWS HWY GW PLUME	FILED BY SITE NAME	7311 ANDREWS HIGHWAY, ODESSA	31.915568	-102.396219	CR, HEX CR	5/9/2017	5A	2A	
ECTOR	REM/PASI		NORTHWEST ODESSA GROUNDWATER	FILED BY SITE NAME	5000 ANDREWS HIGHWAY, ODESSA	31.89108	-102.38754	PCE, 1,1-DCE; CR	6/12/2014	5B	2A	
ECTOR	REM/PST		FORMER MILLERS CORNER	115258	3827 N DIXIE BLVD, ODESSA	31.88457829	-102.37380982	UNKNOWN	3/21/2001	5B	2A	
ECTOR	REM/PST		KENT LUBE 207	118466	1001 N DIXIE BLVD, ODESSA	31.85802	-102.36034	UNKNOWN	11/30/2003	2	2A	
ECTOR	REM/PST		LEVERICH AUTO FACILITY	113369	5201 N DIXIE BLVD, ODESSA	31.8951968	-102.3785167	UNKNOWN	7/28/1998	5B	2A	
ECTOR	REM/PST		STRIPES 233	119677	5201 E 42ND ST, ODESSA	31.89530828	-102.32583801	GASOLINE	3/24/2015	2	2A	
ECTOR	REM/PST		TRIPP CONSTRUCTION INC	107475	1202 N FM 1936, ODESSA	31.8265	-102.43904	DIESEL, GASOLINE	11/17/1993	5B	2A	
ECTOR	REM/PST		UNCLES 130215	120479	2001 W COUNTY RD, ODESSA	31.85665044	-102.39461337	GASOLINE	3/26/2018	2	2A	
ECTOR	REM/PST		UNITED FUEL ENERGY	119065	9421 ANDREWS HWY, ODESSA	31.9477867	-102.4069326	UNKNOWN	12/6/2012	2	2A	
ECTOR	REM/PST		UNITED FUEL ENERGY KEY CARD	118309	9489 ANDREWS HWY, ODESSA	31.9465542	-102.4057785	UNKNOWN	2/24/2010	2	6	

TABLE 1  
2019 GROUNDWATER CONTAMINATION CASE DESCRIPTION BY COUNTY  
TEXAS COMMISSION ON ENVIRONMENTAL QUALITY

COUNTY	DIVISION	NEW CASE	FILE NAME	FILE NUMBER	LOCATION	LATITUDE	LONGITUDE	CONTAMINATION DESCRIPTION	DATE	ENF STATUS	ACT STATUS	5.236
ECTOR	REM/SF		ANGUS ROAD GROUNDWATER SITE	SUP168	4300 BLOCK OF ANGUS ROAD, ODESSA	31.87739347	-102.4147425	1,2-DICHLOROETHANE, BENZENE, 1,2,3-TCP, MANGANESE	3/1/2004	5B	2A	
ECTOR	REM/SF		EAST 67TH STREET GROUND WATER PLUME	SUP156	CENTER OF PLUME IS LOCATED AT THE INTERSECTION OF EAST 67TH ST & STSON STREET, ODESSA	31.90868203	-102.38594868	PCE, DCE, TCE	4/25/2005	5A	4	
ECTOR	REM/SF		ODESSA CHROMIUM 1	SUP030	NEAR BRAZOS AVE & 44TH ST JUST OUTSIDE NW ODESSA, ODESSA	31.88002902	-102.40364201	HEXAVALENT CR	2/28/1986	5B	5	
ECTOR	REM/SF		PRECISION MACHINE & SUPPLY	SUP060	500 W OLIVE ST, ODESSA	31.84035362	-102.36994561	HEXAVALENT CR	3/16/1987	5B	4	
ECTOR	REM/SF		PROCESS INSTRUMENTATION AND ELECTRICAL - PIE	SUP164	4817 ANDREWS HWY, ODESSA	31.88923889	-102.38798333	CR, HEXAVALENT CR	12/1/2005	5B	3	
ECTOR	REM/SF		SPRAGUE ROAD GROUND WATER PLUME	SUP035	2725 W 81ST ST, 8410 W LOOP 338 AKA SPRAGUE RD, & 2626 STEVEN RD & SURROUNDING ACREAGE, ODESSA	31.91861099	-102.42833302	CR, HEXAVALENT CR	8/1/1984	5A	5	
ECTOR	REM/VCIO		CVS STORE NO 10985	1092	1230 E 8TH ST, ODESSA	31.85652	-102.35926	TPH	10/29/2018		0	
ECTOR	REM/VCP		CENTRIFLO	1468	340 S MEADOW AVE, ODESSA	31.85309301	-102.33837716	CHLORINATED SOLVENTS	5/10/2002	0B	5	
ECTOR	REM/VCP		GE INDUSTRIAL SERVICES	2399	2381 E INTERSTATE 20, ODESSA	31.84621894	-102.32835067	VOCS	1/1/2011	0B	1A	
ECTOR	WPD/MSW		JOHNSON RANCH LANDFILL (PRE-SUBTITLE D AND SUBTITLE D)	MSW01521	4 MILES NW OF THE CITY OF ODESSA	31.9008	-102.4658	METALS (HG), INORGANICS (SULFIDE); VOCS (1,1-DCA; METHYLENE CHLORIDE)	9/1/2006	2B	2B	
EL PASO	REM/CA		ASARCO EL PASO	31235	2301 W PAISANO DR, EL PASO	31.76719151	-106.51088793	METALS	10/15/1998	3B	5	
EL PASO	REM/CA		EQUILON ENTERPRISES SP TERMINAL	T1756	6910 MARKET ST, EL PASO	31.770381	-106.389458	VOCS, PETROLEUM (BTEX)	7/23/1999	1B	4	
EL PASO	REM/CA		NAVAJO PIPELINE EL PASO	T0645	1500 N ZARAGOZA RD, EL PASO	31.7381931	-106.2916909	PETROLEUM (BTEX)	1/3/2003	3A	5	
EL PASO	REM/CA		NAVAJO REFINING EL PASO	84173	1000 EASTSIDE RD, EL PASO	31.7703	-106.3883	PETROLEUM (BTEX)	10/27/2008	0B	5	
EL PASO	REM/CA		SAMPLE SHELTER	T1670	6850 MARKET AVE, EL PASO	31.76975746	-106.38961289	TPH	7/23/1999	0A	5	
EL PASO	REM/CA	*	T & R CHEMICALS	30774	700 CELUM RD, CLINT	31.5840167	-106.2196034	METALS	5/30/2019	2A	2A	
EL PASO	REM/CA		WESTERN REFINING EL PASO ALL SITES	30605	6501 TROWBRIDGE DR, EL PASO	31.77514242	-106.40194181	PETROLEUM (BTEX)	1/1/1982	3B	5	
EL PASO	REM/CA		WESTERN REFINING EL PASO REFINERY SOUTH	86385	6501 TROWBRIDGE DR, EL PASO	31.76969164	-106.40408474	TPH, PETROLEUM (BTEX)	1/1/1981	3B	5	
EL PASO	REM/DCRP		WHITE SPUR CLEANERS	DC0111	4798 DONIPHAN	31.83525892	-106.57590064	CHLORINATED SOLVENTS	6/1/1991	5B	0	
EL PASO	REM/PST		ALICE ABOUD PROPERTY	115616	4700 MONTANA AVE, EL PASO	31.783553	-106.432732	UNKNOWN	12/1/1998	5B	2A	
EL PASO	REM/PST		CIRCLE K 2701641	116119	601 MAIN ST, ANTHONY	31.99584	-106.60542	UNKNOWN	2/25/2004	2	2A	
EL PASO	REM/PST		CIRCLE K STORE 2701641	118387	601 MAIN ST, ANTHONY	31.99584	-106.60542	UNKNOWN	8/19/2009	2	4	
EL PASO	REM/PST	*	CIRCLE K STORE 2701674	120331	10770 DYER ST, EL PASO	31.92815851	-106.38920729	GASOLINE	7/26/2017	1B	1A	
EL PASO	REM/PST		EL PASO AUTO TRUCK STOP INC	98708	1301 N HORIZON BLVD, EL PASO	31.66265	-106.23825	DIESEL	4/22/1991	5B	2A	
EL PASO	REM/PST		FAST TRAK NO 2	119043	1790 N FABENS RD, FABENS	31.51846	-106.13209	UNKNOWN	12/27/2012	2	2A	
EL PASO	REM/PST	*	FINA BELL THUNDERBIRD 1530	104137	9817 DYER ST, EL PASO	31.89305	-106.41312	GASOLINE	8/3/1992	1B	1A	
EL PASO	REM/PST		FORMER KIVA OIL 1531	116613	6000 MONTANA AVE, EL PASO	31.784453	-106.41472	UNKNOWN	5/13/2005	2	2A	
EL PASO	REM/PST		GOOD TIME STORE 45	102425	101 W MAIN ST, FABENS	31.50317	-106.15849	GASOLINE	3/30/1992	5B	2A	
EL PASO	REM/PST		LUCEROS CHEVRON	93785	7101 DONIPHAN DR, CANUTILLO	31.915368	-106.600706	GASOLINE	10/4/1989	5B	6	
EL PASO	REM/PST		PETRO STOPPING CENTER 1	118222	1299 HORIZON BLVD, EL PASO	31.65886	-106.24338	UNKNOWN	12/14/2009	2	4	
EL PASO	REM/PST		PROPERTY 7 ELEVEN	96295	6200 GATEWAY BLVD E, EL PASO	31.7812	-106.40643	GASOLINE	4/23/1990	5B	2A	
EL PASO	REM/PST		ROGELIOS CONVENIENCE STORE	97758	9951 ALAMEDA AVE, SOCORRO	31.663681	-106.298184	GASOLINE	1/11/1991	5B	2A	
EL PASO	REM/PST		RONNIES SERVICE STATION	113648	9999 ALAMEDA AVE, SOCORRO	31.66239	-106.29714	GASOLINE, DIESEL	11/23/1998	5B	6	
EL PASO	REM/PST		SHORTYS FOOD MART	118647	911 TALBOT AVE, CANUTILLO	31.908577	-106.590339	UNKNOWN	7/26/2011	2	2A	
EL PASO	REM/PST		STOP N GO 1820	97413	7088 DONIPHAN DR, CANUTILLO	31.914882	-106.600394	GASOLINE	12/5/1990	5B	6	
EL PASO	REM/VCIO		EL PASO OPERATING EASTSIDE ROAD TERMINAL	1112	1000 EASTSIDE RD, EL PASO	31.770277	-106.3875	TCE, DCE, CIS-1,2-, PCE, DCE, 1,1-	5/9/2018		6C	
EL PASO	REM/VCP		FORMER FORKLIFT FACILITY	2955	206 216 218 RAYNOLDS ST, EL PASO	31.77275798	-106.43251924	METALS	6/28/2017	0B	6C	
EL PASO	REM/VCP		KINDER MORGAN ENERGY PARTNERS	1869	1 MILE EAST OF 11700 RAILRD DR ON PIPELINE TRAIL RD [MP 13.07, LINE SEC 17], EL PASO	31.923379	-106.352806	CHLORINATED SOLVENTS, SVOCS, METALS, VOCS, TPH	9/21/2005	0B	4	
EL PASO	REM/VCP		PHELPS DODGE EL PASO OPERATIONS	1913	897 HAWKINS BLVD, EL PASO	31.76404451	-106.38797519	METALS, TPH, CHLORINATED SOLVENTS, PETROLEUM (BTEX)	3/22/2006	0B	5	
EL PASO	REM/VCP		SOCORRO GRANT TRACTS	1736	INTERSECTION OF FRANKLIN PASSMORE AND PETERS RDS, EL PASO	31.621729	-106.276104	PETROLEUM (BTEX)	8/24/2004	0B	2A	
EL PASO	WPD/MSW		MCCOMBS LANDFILL (PRE-SUBTITLE D AND SUBTITLE D)	MSW00729B	1 MILE NE OF BOTS RANCH RD AND FM 2657; 1000 FEET N OF BOYS RANCH RD	31.071667	-97.905833				6C	
ELLIS	REM/CA		AGRICULTURAL WAREHOUSE ENNIS	30901	101 INDUSTRIAL BLVD, ENNIS	32.3175	-96.6156	PESTICIDES, SVOCS, VOCS, METALS, PETROLEUM (BTEX)	10/31/1986	3B	3	
ELLIS	REM/CA		CENTERLINE INDUSTRIES ENNIS	32306	2803 SPUR 469, ENNIS	32.35231767	-96.6408895	CHLORINATED SOLVENTS, VOCS, PETROLEUM (BTEX)	10/24/1988	3B	4	

TABLE 1  
2019 GROUNDWATER CONTAMINATION CASE DESCRIPTION BY COUNTY  
TEXAS COMMISSION ON ENVIRONMENTAL QUALITY

COUNTY	DIVISION	NEW CASE	FILE NAME	FILE NUMBER	LOCATION	LATITUDE	LONGITUDE	CONTAMINATION DESCRIPTION	DATE	ENF STATUS	ACT STATUS	5.236	
ELLIS	REM/CA		CHEMICAL RECLAMATION SERVICES AVALON	50084	405 POWELL ST, AVALON	32.21158591	-96.7921283	METALS, CHLORINATED SOLVENTS, PETROLEUM (BTEX)	9/12/1997	3A		5	
ELLIS	REM/CA		EXXONMOBIL PIPELINE MAYPEARL SCRAPER TRAP	T2142	GPS N 32 DEG 18 49	32.31344382	-96.96100751	PETROLEUM (BTEX)	12/1/2006	1A		5	
ELLIS	REM/PST	*	ALMA ONE STOP	120770	102 SW INTERSTATE 45 SERVICE RD, ENNIS	32.28614321	-96.54555527	GASOLINE, DIESEL	5/22/2019	2		2A	
ELLIS	REM/PST	*	BURGER KING EXXON	118615	101 N KAUFMAN ST, ENNIS	32.32957	-96.62495	UNKNOWN	6/27/2011	2		2A	
ELLIS	REM/PST	*	E-Z MART 132	120571	1015 S KAUFMAN ST, ENNIS	32.32006908	-96.61844973	GASOLINE	2/14/2018	2		2A	
ELLIS	REM/PST		TEXACO 103	120441	251 S HIGHWAY 342, RED OAK	32.51033434	-96.80482805	GASOLINE	2/2/2018	2		2A	
ELLIS	REM/VC/OP		ROOFING AND RESTORATION SERVICES OF AMERICA	980	310 W JEFFERSON ST, WAXAHACHIE	32.385307	-96.849849	TPH	12/1/2015			0	
ELLIS	REM/VCP		TYLER REFRIGERATION	872	824 CIRCLE ST, WAXAHACHIE	32.38333	-96.85	CHLORINATED SOLVENTS, VOCS	11/13/1998	0B		4	
ERATH	REM/PST		FOOD PLAZA 10	119739	2963 W WASHINGTON ST, STEPHENVILLE	32.20205946	-98.24544854	GASOLINE	3/16/2015	2		2A	
ERATH	REM/PST		GOCO CARDLOCK STATION	115605	518 S PATRICK ST, DUBLIN	32.079773	-98.344425	UNKNOWN	9/19/2002	5B		2A	
ERATH	REM/PST		STEPHENVILLE ISD TRANSPORTATION DEPARTMENT	120402	2680 W OVERHILL DR, STEPHENVILLE	32.21581658	-98.23909569	GASOLINE	12/5/2017	2		2A	
ERATH	REM/PST		VACANT LOT	116758	201 W BLACKJACK ST, DUBLIN	32.085332	-98.34359	UNKNOWN	9/24/2004	2		6	
FANNIN	REM/CA		VPG NEW BONHAM	32069	230 FM 87, BONHAM	33.5726856	-96.23551971	METALS, PESTICIDES, HERBICIDES	6/24/2009	3B		5	
FANNIN	REM/CA		VPG OLD BONHAM FACILITY	83139	220 E 1ST ST, BONHAM	33.57356803	-96.17642123	PESTICIDES, HERBICIDES, METALS	7/22/2002	3B		5	
FANNIN	REM/PST		KWIK CHEK 8	120447	308 N US HIGHWAY 69, LEONARD	33.38326562	-96.23851425	GASOLINE	1/25/2018	2		2A	
FAYETTE	REM/CA	*	BUMPER CROP AG SERVICES I	T3550	804 BOHLMANN AVE, SCHULENBURG	29.67892587	-96.91209161	OTHER	8/26/2019	0A		1B	Y
FAYETTE	REM/CA		LCRA SAM SEYMOUR FAYETTE POWER PROJECT	31575	6549 POWER PLANT RD, LA GRANGE	29.925	-96.754166	METALS	2/1/2005	0A		5	
FAYETTE	REM/PST		ALS FOOD MART	112489	401 N JEFFERSON ST, LA GRANGE	29.90835	-96.87882	GASOLINE, DIESEL	7/18/1997	2		2A	
FAYETTE	REM/PST	*	THE HITCHING POST	120805	14 N KESSLER AVE, SCHULENBURG	29.69225407	-96.9023322	GASOLINE	8/29/2019	2		2A	
FAYETTE	WQD/WQAS		LCRA FAYETTE POWER PROJECT	WQ0002105000	TWO MI N OF STATE HWY 71 AND 7 MI E OF THE CITY OF LA GRANGE	29.90917	-96.74445	SELENIUM, MOLYBDENUM	7/5/2005	2B		4	
FLOYD	REM/PST		FORMER DEANS AUTO SERVICE	91849	HWY 207, SOUTH PLAINS	34.2244	-101.3091	GASOLINE	4/19/1988	5B		6	
FOARD	REM/PST		ALLSUPS CONVENIENCE STORE 75	93386	500 E COMMERCE ST, CROWELL	33.984351	-99.718942	GASOLINE	7/6/1989	5B		2A	
FORT BEND	REM/CA		RELIANT ENERGY FORMER HOUSTON INDUSTRIES THOMPSONS	31631	YU JONES RD, THOMPSONS	29.47763345	-95.6344544	METALS	2/16/1999	0A		3	Y
FORT BEND	REM/CA	*	RICHMOND FOUNDRY	83047	126 COLLINS RD, RICHMOND	29.577272	-95.775215	CHLORINATED SOLVENTS	2/12/2019	0A		2A	
FORT BEND	REM/CA		SAFETY-KLEEN MISSOURI CITY 6 073 02	71144	1580 INDUSTRIAL DR, MISSOURI CITY	29.62107991	-95.53937404	VOCS	1/20/1992	3A		5	
FORT BEND	REM/CA		VALERO ENERGY FORMER COASTAL STATES CRUDE GATHERING	T1734	THOMPSONS OIL FIELD RD	29.457867	-95.579396	PETROLEUM (BTEX), VOCS	10/25/2001	1B		3	
FORT BEND	REM/CA		WHITE LION HOLDINGS	30008	221 SCOTT RD, ROSENBERG	29.54349	-95.84357	METALS	1/1/1988	0A		5	
FORT BEND	REM/DCRP		BAYVIEW CLEANERS	DC0262	3302 HIGHWAY 6, SUGAR LAND	29.59073637	-95.60488947	CHLORINATED SOLVENTS	4/17/2015	5B		0	
FORT BEND	REM/DCRP		CITY CLEANERS	DC0011	2400 CARTWRIGHT RD, MISSOURI CITY	29.5834908	-95.5392352	CHLORINATED SOLVENTS	4/22/2005	5B		4	
FORT BEND	REM/DCRP		COUNTRY CLEANERS	DC0260	1478 HIGHWAY 6, SUGAR LAND	29.60085227	-95.63200516	CHLORINATED SOLVENTS	4/17/2015	5B		6C	
FORT BEND	REM/DCRP		CRABB RIVER CLEANERS	DC0286	738 CRABB RIVER RD, RICHMOND	29.54463319	-95.69785914	CHLORINATED SOLVENTS	1/5/2017	5B		2A	
FORT BEND	REM/DCRP		PROVIDENCE SHOPPING CENTER (FMR PLUS CLEANERS)	DC0124	9446 SOUTH HIGHWAY 6	29.67517141	-95.64457306	CHLORINATED SOLVENTS	3/1/1996	5B		4	
FORT BEND	REM/PST		AUTO SPA CAR WASH	115977	3908 AVENUE I, ROSENBERG	29.557696	-95.786576	GASOLINE	1/7/2004	2		6	
FORT BEND	REM/PST		BIG 9 CONVENIENCE FOOD STORE	115189	802 FM 2234 RD STE A, STAFFORD	29.613921	-95.532919	GASOLINE	12/29/2000	2		2A	
FORT BEND	REM/PST		BRAZOS BEND HOME RANCH	115712	22930 FM 1462 RD, NEEDVILLE	29.3498804	-95.5828453	UNKNOWN	4/3/2003	5B		2A	
FORT BEND	REM/PST		CORNER MARKET	116784	5241 FM 521 RD, ARCOLA	29.50744	-95.4606	UNKNOWN	1/12/2006	2		2A	
FORT BEND	REM/PST		EAGLE MART 1	110827	3201 AVENUE H, ROSENBERG	29.558855	-95.794068	UNKNOWN	4/18/1996	5B		6	
FORT BEND	REM/PST		FRESNO FIESTA	120387	1439 TRAMMEL FRESNO RD, FRESNO	29.535359	-95.4751795	GASOLINE, DIESEL	9/16/2017	2		2A	
FORT BEND	REM/PST		GO 4 IT	113837	812 FM 1092 RD, STAFFORD	29.60751	-95.56473	GASOLINE	12/8/1998	5B		2A	
FORT BEND	REM/PST		HANDI PLUS 52	117076	333 ALMEDA RD, FRESNO	29.5355947	-95.4505068	UNKNOWN	6/30/2005	2		2A	
FORT BEND	REM/PST		HILLTOP GROCERY	110951	13601 S HWY 59, KENDLETON	29.44692725	-96.00037399	UNKNOWN	5/8/1996	5B		2A	
FORT BEND	REM/PST		KRAFTS COUNTRY STORE	114178	22934 FM 762 RD, NEEDVILLE	29.35253	-95.64206	GASOLINE	12/21/1998	5B		2A	
FORT BEND	REM/PST		NEEDVILLE FOOD STORE	117933	13003 HIGHWAY 36, NEEDVILLE	29.399645	-95.833975	UNKNOWN	12/1/2008	2		2A	
FORT BEND	REM/PST	*	ROSENBERG CITGO	120564	2115 AVENUE H, ROSENBERG	29.5585886	-95.8049176	GASOLINE	7/6/2018	1B		1A	
FORT BEND	REM/PST		RUNWAY FOOD MART	119307	722 CRABB RIVER RD, RICHMOND	29.5447853	-95.69856094	GASOLINE	1/2/2014	2		2A	
FORT BEND	REM/PST	*	SPEEDY STOP 25	120735	28015 SOUTHWEST FWY, ROSENBERG	29.53133395	-95.80770099	GASOLINE	4/10/2019	2		2A	
FORT BEND	REM/PST		TIMEWISE FOOD STORE 3301	118858	1274 CRABB RIVER RD, RICHMOND	29.551911	-95.694809	UNKNOWN	2/21/2012	2		6	
FORT BEND	REM/PST		US MART 105	119354	16255 S POST OAK RD, HOUSTON	29.590573	-95.469151	GASOLINE	2/20/2014	2		2A	
FORT BEND	REM/PST		ZIP IN ZIP OUT	119937	1804 AVENUE H, ROSENBERG	29.55785895	-95.80867533	GASOLINE, DIESEL	4/29/2016	1B		1A	

TABLE 1  
2019 GROUNDWATER CONTAMINATION CASE DESCRIPTION BY COUNTY  
TEXAS COMMISSION ON ENVIRONMENTAL QUALITY

COUNTY	DIVISION	NEW CASE	FILE NAME	FILE NUMBER	LOCATION	LATITUDE	LONGITUDE	CONTAMINATION DESCRIPTION	DATE	ENF STATUS	ACT STATUS	5.236
FORT BEND	REM/VCIOF		BLUEBONNET NUTRITION	1081	FROM INTERSECTION OF US HWY 59 ALTERNATE AND S DAIRY ASHFORD RD HEAD N ON DAIRY ASHFORD RD FOR 1 2 MI SITE IS ON W SIDE OF RD, SUGAR LAND	29.629642	-95.602241	TPH, CHLOROFORM	11/8/2017			0
FORT BEND	REM/VCIOF	*	EDISON ARTS FOUNDATION PROPERTY	1142	7100 W FUQUA DR, MISSOURI CITY	29.598395	-95.493703	MTBE, NAPHTHALENE, PROPYLBENZENE, N-, TOLUENE, XYLENES, TRIMETHYLBENZENE, 1,2,4-, TRIMETHYLBENZENE, 1,3,5-, BENZENE, BUTYLBENZENE, SEC-, BUTYLBENZENE, TERT-, CUMENE (ISOPROPYLBENZENE), ETHYL BENZENE	10/18/2019			6D
FORT BEND	REM/VCIOF		IGLESIA RIOS DE AGUA VIVA CHURCH	741	2635 5TH ST, STAFFORD	29.46	-95.54	PCE	3/5/2010			0
FORT BEND	REM/VCIOF	*	STRIPES 5077	1119	1636 SOUTHGATE DR, ROSENBERG	29.545419	-95.809108	PCE	2/22/2019			0
FORT BEND	REM/VCP		BEDROCK ROCKS FACILITY	2681	10130 CASH RD, STAFFORD	29.6289418	-95.5569392	CHLORINATED SOLVENTS	6/27/2014	0B		3
FORT BEND	REM/VCP		FORMER TEK-RAP FACILITY	2442	210 POST, ARCOLA	29.512305	-95.456987	SVOCs, TPH, VOCS	10/18/2011	0B		5
FORT BEND	WPD/MSW		FORT BEND COUNTY LANDFILL (PRE- SUBTITLE D AND SUBTITLE D)	MSW01554A	330 KLAUKE RD	29.54	-95.83	VOCS (CIS-1,2-DCE; 1,1-DCA; 1,4- DCB; PCE; TOLUENE; TCE; VINYL CHLORIDE)	8/31/1994	2B		4,5A
FRANKLIN	REM/CA		CONOCO MOUNT PLEASANT	39529	1503 W 1ST ST, MOUNT PLEASANT	33.15403007	-94.98347354	PAHS, PETROLEUM (BTEX)	1/14/2002	2B		5
FRANKLIN	REM/PST		MOREHEAD TEXACO	113326	201 MAIN ST W, MT VERNON	33.18856	-95.22142	GASOLINE	12/10/1997	5B		6
FREESTONE	REM/CA		AMERICAN PLANT FOOD WORTHAM	T3279	1ST AND COLORADO AVE, WORTHAM	31.786061	-96.462268	OTHER	5/24/2016	2A		1B
FREESTONE	REM/CA		BIG BROWN STEAM ELECTRIC STATION	30080	FM 2570 11 MI NE OF FAIRFIELD TX, FAIRFIELD	31.820555	-96.056111	METALS	1/1/2017	1A		1A
FREESTONE	REM/CA		BP PIPELINES NORTH AMERICA RELEASE SITE TEAGUE	T1881	3 MILES WEST OF TEAGUE OFF FM1365, TEAGUE	31.62161113	-96.31135087	VOCS, PETROLEUM (BTEX)	5/8/2008	0A		5
FREESTONE	REM/CA		CHEVRON PIPE LINE - FAIRFIELD	T2125	POST 89.36 NEAREST TOWN FAIRFIELD, FAIRFIELD	31.73943654	-96.20056056	PETROLEUM (BTEX)	8/22/2016	0B		5
FREESTONE	REM/PST	*	D M SERVICE FRM MORRIS EXXON	115473	200 N 4TH AVE, TEAGUE	31.627921	-96.283834	WASTE OIL	3/8/2002	5B		2A
FREESTONE	REM/PST		FORMER GAS STATION	118768	879 S HWY 75, DEW	31.59370991	-96.13989116	UNKNOWN	1/6/2012	5B		2A
FREESTONE	REM/PST		JET TRUCK STOP	100518	771 STATE HIGHWAY 179, TEAGUE	31.59785961	-96.15181075	DIESEL, GASOLINE	10/31/1991	2		2A
FREESTONE	REM/PST		JOLLYS BARN STOP	119802	440 E COMMERCE ST, FAIRFIELD	31.72541346	-96.15553365	GASOLINE, DIESEL	8/22/2015	2		6
FREESTONE	REM/PST	*	ROBS DRIVE IN	120665	226 E COMMERCE ST, FAIRFIELD	31.72531468	-96.15834527	DIESEL	11/14/2018	1B		1A
FREESTONE	REM/VCIOF		MCDONALDS RESTAURANT NO 042 1060 669	786	669 W US HIGHWAY 84, FAIRFIELD	31.71818	-96.17427	MTBE, TOLUENE, ETHYL BENZENE, NAPHTHALENE, TRIMETHYLBENZENE, 1,3,5-, XYLENE, M-, METHYL ETHYL KETONE (2-BUTANONE), XYLENE, O-, PROPYLBENZENE, N-, TPH, DCA, 1,2-, BUTYLBENZENE, SEC-, BENZENE, CHLOROTOLUENE, O- (2-CHLOROTOLUENE), TRIMETHYLBENZENE	7/18/2011			0
FREESTONE	REM/VCP		FD FAIRFIELD PROPERTY	2916	402-418 E COMMERCE ST, FAIRFIELD	31.72588272	-96.15661343	CHLORINATED SOLVENTS	12/7/2015	0B		6C
FRIO	REM/CA		MEDINA ELECTRIC COOPERATIVE PEARSALL GENERATING PLANT	32348	2393 COUNTY ROAD 1005, PEARSALL	28.927777	-99.091666	METALS	5/24/2004	0A		5
FRIO	REM/PST		PETTY OIL CO BULK PLANT	112242	1229 S OAK ST, PEARSALL	28.8653	-99.106	GASOLINE	4/16/1997	5B		2A
FRIO	REM/PST		WOLF CAR CARE	117188	104 N OAK ST, PEARSALL	28.892195	-99.094968	UNKNOWN	4/4/2005	2		6
FRIO	REM/VCP		TERRA INTERNATIONAL	2413	104 W. COMAL ST, PEARSALL	28.89195	-99.103802	OTHER	7/15/2011	0B		3
GAINES	REM/PST		CONOCO FUEL INC	93040	1300 HOBBS HWY, SEMINOLE	32.721606	-102.659861	DIESEL	4/24/1989	5B		4
GAINES	REM/PST		PRUETTS TEXACO STATION	99338	306 W AVENUE A, SEMINOLE	32.719192	-102.648054	GASOLINE	6/13/1991	5B		2A
GAINES	REM/PST		WEST TEXAS GAS	115187	HWY 83, LOOP	32.915166	-102.416384	GASOLINE	10/31/2000	2		2A
GALVESTON	REM/CA		BLANCHARD REFINING GALVESTON BAY REFINERY	30139	2401 5TH AVE S, TEXAS CITY	29.360555	-94.920555	TPH, PETROLEUM (BTEX)	1/23/1984	0A		5
GALVESTON	REM/CA		BURIED RR TANK CAR CRUISE TERM 2	T2409	CRUISE TERMINAL 2 PORT OF GALVESTON, GALVESTON	29.306803	-94.801982	METALS	12/1/2010	0A		3
GALVESTON	REM/CA		CHEMICAL PROCESS AND PRODUCTION SANTA FE	31214	15133 LINDA LN, SANTA FE	29.36361	-95.14528	PETROLEUM (BTEX), CHLORINATED SOLVENTS, VOCS	3/16/2006	1B		5
GALVESTON	REM/CA		COASTAL STATES CRUDE GATHERING TEXAS CITY	36472	700 14TH ST S, TEXAS CITY	29.377365	-94.9143316	VOCS	12/4/1997	0A		5
GALVESTON	REM/CA		COMMERCIAL METALS	T3314	501 71ST STREET, GALVESTON	29.290277	-94.85	METALS	8/5/2015	0B		2A
GALVESTON	REM/CA		EASTMAN CHEMICAL TEXAS CITY	30285	201 BAY ST S, TEXAS CITY	29.38	-94.893333	CHLORINATED SOLVENTS, METALS	12/1/1988	4A		5

TABLE 1  
2019 GROUNDWATER CONTAMINATION CASE DESCRIPTION BY COUNTY  
TEXAS COMMISSION ON ENVIRONMENTAL QUALITY

COUNTY	DIVISION	NEW CASE	FILE NAME	FILE NUMBER	LOCATION	LATITUDE	LONGITUDE	CONTAMINATION DESCRIPTION	DATE	ENF STATUS	ACT STATUS	5.236
GALVESTON	REM/CA		ENTERPRISE TRANSPORTATION TEXAS CITY	30570	3630 5TH AVE N, TEXAS CITY	29.3886287	-94.95310852	METALS, TPH	12/23/2014	2A	2A	
GALVESTON	REM/CA		FREEPORT MCMORAN GALVESTON SULFUR TERMINAL GALVESTON	30771	4500 OLD PORT INDUSTRIAL RD, GALVESTON	29.3063238	-94.819969	CHLORINATED SOLVENTS, VOCS	12/3/2001	0A	6C	
GALVESTON	REM/CA		ISP TECHNOLOGIES TEXAS CITY PLANT	30037	4501 ATTWATER AVE, TEXAS CITY	29.42821227	-94.97740509	HERBICIDES, VOCS, SVOCS	12/1/2000	2A	5	
GALVESTON	REM/CA		LEAGUE CITY PAVING	T2201	2514 ANDERS LN, KEMAH	29.521083	-95.025616	TPH, PETROLEUM (BTEX)	11/17/2007	0A	2A	
GALVESTON	REM/CA		MARATHON PETROLEUM - TEXAS CITY REFINERY	30326	502 10TH ST S, TEXAS CITY	29.377222	-94.903611	TPH, PETROLEUM (BTEX)	6/1/1998	2B	6D	
GALVESTON	REM/CA		MONSANTO ANDERS LANE SITE	52183	2830 ANDERS LN, KEMAH	29.517447	-95.025596	VOCS	5/13/1983	0A	6D	
GALVESTON	REM/CA		MPM TEXAS CITY	31034	5700 CENTURY BLVD, TEXAS CITY	29.42436813	-95.01860452	SVOCS	3/16/2018	2A	3	
GALVESTON	REM/CA		NORTH 80	83178	LOOP 197 AND 0.7 MI N BAY ST N, TEXAS CITY	29.417687	-94.894438	VOCS	6/2/1982	2B	5	
GALVESTON	REM/CA		STANTRANS SERVICES TEXAS CITY	31060	201 DOCK RD, TEXAS CITY	29.37415529	-94.89164922	PETROLEUM (BTEX), TPH	5/1/2010	0B	4	
GALVESTON	REM/CA		TEXAS CITY CHEMICAL PLANT	87677	2800 FM 519 E, TEXAS CITY	29.35905338	-94.93178344	VOCS	12/8/2004	2B	5	
GALVESTON	REM/CA		UNION CARBIDE TEXAS CITY	30689	3301 5TH AVE S, TEXAS CITY	29.3785738	-94.94395563	CHLORINATED SOLVENTS, VOCS	12/3/1990	4B	4	
GALVESTON	REM/CA		UNION CARBIDE TEXAS CITY MARINE OPERATIONS TERMINAL	35921	2800 LOOP 197 S, TEXAS CITY	29.35818498	-94.91714286	VOCS, SVOCS	12/14/1987	3A	0	
GALVESTON	REM/DCRP		FORMER DRY CLEANERS - FRIENDSWOOD	DC0188	1602 SOUTH FRIENDSWOOD	29.50792345	-95.18821303	CHLORINATED SOLVENTS	8/12/2009	5B	0	
GALVESTON	REM/DCRP		QUALITY CLEANERS	DC0316	5117 BRDWAY ST, GALVESTON	29.29104523	-94.82458174	CHLORINATED SOLVENTS	10/18/2018	5B	2A	
GALVESTON	REM/DCRP		THU PHUONG ENTERPRISE CLEANERS	DC0261	2201 W MAIN ST, LEAGUE CITY	29.50088341	-95.12142934	CHLORINATED SOLVENTS	6/9/2015	5B	4	
GALVESTON	REM/PST		CLOSED VACANT BLDG	108258	7202 HIGHWAY 6, HITCHCOCK	29.34619964	-95.0079226	GASOLINE	6/15/1994	5B	2A	
GALVESTON	REM/PST	*	COASTAL COMMUNITY CHURCH	120602	1309 23RD ST, GALVESTON	29.29674576	-94.79149892	GASOLINE	8/20/2018	2	2A	
GALVESTON	REM/PST		DICKINSON GROCERY	119324	2221 FM 517 RD E, DICKINSON	29.46076798	-95.05784329	GASOLINE	10/23/2013	1B	1A	
GALVESTON	REM/PST	*	DRIVE IN FOOD MART	120597	2903 PALMER HWY, TEXAS CITY	29.39496987	-94.93747126	GASOLINE	8/28/2018	2	2A	
GALVESTON	REM/PST		EXPRESS LANE MOBIL MART	118565	1801 W MAIN ST, LEAGUE CITY	29.50231716	-95.11617606	UNKNOWN	8/20/2010	2	2A	
GALVESTON	REM/PST		FORMER AMOCO SERVICE STATION	120383	201 HIGHWAY 3 S, LEAGUE CITY	29.50645392	-95.09455745	GASOLINE	9/27/2017	2	2A	
GALVESTON	REM/PST		FORMER HWY 6 AUTO SERVICE	120287	6608 HIGHWAY 6, HITCHCOCK	29.34413861	-95.00106545	GASOLINE	6/16/2017	5B	1A	
GALVESTON	REM/PST		FORMER TESORO MARINE SERVICES	114451	1300 COASTWIDE DR, GALVESTON	29.324723	-94.787048	OTHER	2/12/1999	2	2A	
GALVESTON	REM/PST	*	GCM THE BIG STORE	120638	2385 HWY 87, CRYSTAL BEACH	29.46588008	-94.61765428	GASOLINE	11/16/2018	2	2A	
GALVESTON	REM/PST		ICE BOX 7340	119301	4502 SEAWALL BLVD, GALVESTON	29.275757	-94.811016	GASOLINE	10/17/2013	2	2A	
GALVESTON	REM/PST	*	MURPHY USA 6905	120742	6500 INTERSTATE 45, LA MARQUE	29.40432453	-95.03634659	GASOLINE	2/27/2019	2	2A	
GALVESTON	REM/PST		PLANTATION 19 PWI 264	115162	1801 W MAIN ST, LEAGUE CITY	29.50231716	-95.11617606	GASOLINE	11/18/2000	2	2A	
GALVESTON	REM/PST		SAN LEON MARINA	115350	105 6TH ST, SAN LEON	29.496416	-94.915446	GASOLINE, DIESEL	5/1/2001	2	2A	
GALVESTON	REM/PST		SHOPPERS MART 106	99256	7727 HIGHWAY 6, HITCHCOCK	29.348053	-95.016178	GASOLINE	6/4/1991	5B	6	
GALVESTON	REM/SF		HALL STREET	SUP008	N OF INTERSECTION OF CALIFORNIA ST AND 20TH ST E, DICKINSON	29.48427106	-95.03676507	BENZENE, SVOCs, VOCs, METALS, CHLOROBENZENE	7/23/1987	5B	2B	
GALVESTON	REM/SF		MALONE SERVICE CO INC	SUP127	800 CAMPBELL BAYOU RD, TEXAS CITY	29.33305599	-94.90277802	BENZENE, VOCs	1/29/1987	4B	4	
GALVESTON	REM/SF		MOTCO INC	SUP129	NEAR JUNCTION OF HIGHWAY 3 & IH 45; 2 MI SE OF LAMARQUE, TEXAS CITY	29.33471901	-94.933331	1-1-2 TCA	3/15/1985	4B	5	
GALVESTON	REM/SF		TEX-TIN CORPORATION	SUP037	INTERSECTION OF FM 519 & HWY 146 SW EDGE OF A HEAVY INDUSTRIAL AREA, TEXAS CITY	29.35666698	-94.94166701	BERYLLIUM, BENZENE, RADIUM 226, RADIUM 228, GROSS ALPHA PARTICLES	5/24/1991	4B	5	
GALVESTON	REM/VCIOF		3016 MARINA BAY DRIVE PROPERTY	1090	3016 MARINA BAY DR, LEAGUE CITY	29.541593	-95.063264	TOLUENE, PCE, TCE, VINYL CHLORIDE, ETHYL BENZENE, DCE, TRANS-1,2-, DCE, CIS-1,2-, BENZENE, MTBE	8/1/2013		6C	
GALVESTON	REM/VCP		8400 OLD CAUSEWAY	1790	ALONG NORTH SIDE OF OLD HWY 6 AND LOCATED NORTHWEST OF THE INTERSECTION OF IH-45 AND HARBORSIDE DR VACANT PROPERTY, GALVESTON	29.28713964	-94.86475128	METALS	8/5/2005	0B	5	
GALVESTON	REM/VCP		AMOCO CHEMICAL	220	2800 FM 519 E, TEXAS CITY	29.3329	-94.8019	METALS	6/17/1999	0B	6E	
GALVESTON	REM/VCP		CEDAR TERRACE	2580	NEC OF 30TH ST AND SEALY AVE, GALVESTON	29.30038911	-94.80029315	METALS	5/7/2013	0B	5	
GALVESTON	REM/VCP		CITY OF GALVESTON OLD MUNICIPAL INCINERATOR	1962	#3 LENNOX AVE, GALVESTON	29.29134587	-94.83704044	METALS, PETROLEUM (BTEX)	9/18/2006	0B	6C	
GALVESTON	REM/VCP		MAGNOLIA HOMES	2590	NEC 18TH ST AND MECHANIC ST, GALVESTON	29.307469	-94.788517	METALS	7/1/2013	0B	5	
GALVESTON	REM/VCP		PALMER PLAZA	2181	3220 PALMER HWY, TEXAS CITY	29.3962931	-94.9479714	CHLORINATED SOLVENTS, VOCS, METALS	6/4/2008	0B	5	
GARZA	REM/PST		LOUISA VALDEZ PROPERTY	120197	702 N AVENUE F, POST	33.1981572	-101.3726369	DIESEL	3/17/2017	5B	2A	
GARZA	REM/PST		SOUTHLAND HARDWARE	100127	HWY 84, SOUTHLAND	33.3581	-101.55423	GASOLINE, DIESEL	9/4/1991	5B	4	
GILLESPIE	REM/PST		CRENSELGE OIL CO 2	97352	713 W MAIN ST, FREDERICKSBURG	30.283123	-98.883989	GASOLINE	11/16/1990	5B	2A	



TABLE 1  
2019 GROUNDWATER CONTAMINATION CASE DESCRIPTION BY COUNTY  
TEXAS COMMISSION ON ENVIRONMENTAL QUALITY

COUNTY	DIVISION	NEW CASE	FILE NAME	FILE NUMBER	LOCATION	LATITUDE	LONGITUDE	CONTAMINATION DESCRIPTION	DATE	ENF STATUS	ACT STATUS	5.236
GILLESPIE	REM/PST		MINI MART 12	120121	1902 N LLANO ST, FREDERICKSBURG	30.2866226	-98.8524017	GASOLINE	11/1/2016	2	2A	
GOLIAD	REM/CA	*	COLETO CREEK POWER STATION	31911	45 FM 2987, FANNIN	28.72405227	-97.20939642	METALS	5/24/2019	0A	3	
GOLIAD	REM/PST		HI WAY GROCERY	93636	RT 2, GOLIAD	28.664905	-97.417045	UNKNOWN, GASOLINE	9/18/1989	5B	2A	
GONZALES	REM/PST		CIRCLE K 4051	120104	105 E CENTRAL AVE, NIXON	29.26724513	-97.76437309	GASOLINE	10/12/2016	2	6	
GONZALES	REM/PST		LEXINGTON EXXON	119695	3324 US HIGHWAY 90A E, GONZALES	29.51190744	-97.4160426	GASOLINE	5/22/2015	2	2A	
GRAY	REM/CA		CELANESE PAMPA	30072	8201 FM 2300, PAMPA	35.48343233	-101.05147619	METALS, VOCS	10/22/1997	2C	5	
GRAY	REM/CA		FORMER BJ SERVICES FACILITY	T3298	11781 HIGHWAY 152, PAMPA	35.5335329	-100.9431773	TPH, VOCS	9/16/2016	1B	2A	
GRAY	REM/PST		FORMER CROCKETT EXXON STATION	97200	SW CORNER OF THE INTERSECTION OF I-40 E FRONTAGE RD AND FM 291, ALANREED	35.2145855	-100.73464657	GASOLINE	10/11/1990	5B	2A	
GRAYSON	REM/CA		EL DORADO CHEMICAL WHITEWRIGHT PLANT	T2449	1102 S BOND ST, WHITEWRIGHT	33.50210013	-96.39216508	METALS, HERBICIDES, OTHER, PESTICIDES	4/26/2010	0B	5	
GRAYSON	REM/CA		NORTH TEXAS REGIONAL AIRPORT	T3081	5501 AIRPORT DR, DENISON	33.7075598	-96.6659455	CHLORINATED SOLVENTS	5/23/2008	2A	6C	
GRAYSON	REM/CA		TEXAS INSTRUMENTS SHERMAN	30427	6400 S US HIGHWAY 75, SHERMAN	33.56436749	-96.6057255	PETROLEUM (BTEX), CHLORINATED SOLVENTS	6/1/1988	2B	5	
GRAYSON	REM/PST		MAYOS E Z SERVE 100115	109520	608 W MAIN ST, WHITESBORO	33.65643	-96.91385	GASOLINE	5/1/1995	5B	2A	
GRAYSON	REM/PST		MJ MART	120400	101 W FM 120, POTTSBORO	33.76287396	-96.66874211	GASOLINE	11/13/2017	1B	1A	
GRAYSON	REM/VCP		DENISON TX - TIE PLANT WASTE STORAGE 2	2437	401 LUM LN, DENISON	33.75853963	-96.57089314	SVOCS, VOCS	8/17/2011	0B	2A	
GRAYSON	REM/VCP	*	RANCH PROPERTY	2959	2920 HALL CEMETERY RD, HOWE	33.48751627	-96.6657077	PETROLEUM (BTEX)	4/20/2018	0A	1A	
GREGG	REM/CA		BURLINGTON NORTHERN AND SANTA FE RAILROAD LONGVIEW	T1586	325 S CLUB DR, LONGVIEW	32.48692	-94.70486	OTHER, SVOCS, PAHS, METALS	12/1/2002	0B	5	
GREGG	REM/CA		LETOURNEAU LONGVIEW	30062	2400 S MCARTHUR BLVD, LONGVIEW	32.4566978	-94.7331166	VOCS, CHLORINATED SOLVENTS	9/29/1998	3A	2A	
GREGG	REM/CA		MERRITT TOOL KILGORE	33042	703 OLD GLADEWATER HWY, KILGORE	32.38608328	-94.88702282	METALS	6/12/1990	3B	5	
GREGG	REM/CA		NUCOR STEEL LONGVIEW	96497	5400 WEST LOOP 281, LONGVIEW	32.45788397	-94.73805417	VOCS	6/14/2018	1A	2A	
GREGG	REM/CA		ROYLE CONTAINER LONGVIEW	39897	200 VALANTINE LN, LONGVIEW	32.4912763	-94.80942014	METALS	7/12/1994	3B	3	
GREGG	REM/CA		SKEETER PRODUCTS	30629	1 SKEETER RD, KILGORE	32.40550482	-94.84875179	VOCS	9/15/1993	5A	5	
GREGG	REM/CA		SONNLEITNER PROPERTY 2.9 ACRES	T2399	NE CORNER OF NORTH 2ND ST AND MARSHALL, SEVERAL COMMERCIAL BUILDINGS - CLOSEST CITY-LONGVIEW, LONGVIEW	32.50089394	-94.73355949	CHLORINATED SOLVENTS	9/24/2009	0A	5	
GREGG	REM/CA		UNION TANK CAR	32631	2173 FM 2087, LONGVIEW	32.4676537	-94.7728789	VOCS	7/1/1995	1B	5	
GREGG	REM/CA		WEATHERFORD ARTIFICIAL LIFT SYSTEM LONGVIEW	31050	2143 FM 2751, LONGVIEW	32.6166	-94.7416	METALS	3/9/2010	0B	4	
GREGG	REM/DCRP		MCLENDON CLEANERS	DC0163	1410 JUDSON RD, LONGVIEW	32.51807606	-94.74002168	CHLORINATED SOLVENTS	11/18/2019	5B	0	
GREGG	REM/PST	*	CORNER MARKET	120684	514 S EASTMAN RD, LONGVIEW	32.48592638	-94.7069263	UNKNOWN	1/25/2019	2	2A	
GREGG	REM/PST		COWBOYS QUICK STOP 2	118365	601 S MOBBERLY AVE, LONGVIEW	32.484579	-94.729227	UNKNOWN	5/10/2005	5B	2A	
GREGG	REM/PST		EZ MART 437	120488	1232 MCCANN RD, LONGVIEW	32.51149156	-94.74911931	GASOLINE, DIESEL, JET FUEL	3/15/2018	2	2A	
GREGG	REM/PST		EZ MART 445	120461	600 HOUSTON ST, KILGORE	32.37947765	-94.8750128	GASOLINE	3/26/2018	2	2A	
GREGG	REM/PST		FFP 234	92843	4306 W MARSHALL AVE, LONGVIEW	32.507435	-94.803072	GASOLINE	3/28/1989	2	2A	
GREGG	REM/PST		FORMER LETOURNEAU TECH	118696	811 ESTES DR, LONGVIEW	32.439077	-94.711606	UNKNOWN	10/7/2011	2	2A	
GREGG	REM/PST		GREGG COUNTY OIL CO	112223	210 W TYLER ST, LONGVIEW	32.49549	-94.74213	DIESEL, GASOLINE	3/31/1997	5B	4	
GREGG	REM/PST		I 20 TRUCK STOP	114680	I 20, GLADEWATER	32.5279	-94.9493	GASOLINE, DIESEL	6/1/1999	2	2A	
GREGG	REM/PST		JERRY BARROW GLADEWATER SHELL	94808	101 W UPSHUR AVE, GLADEWATER	32.536459	-94.943053	GASOLINE	2/13/1990	2	2A	
GREGG	REM/PST		JRS KWIK STOP 5	111673	601 S MOBBERLY AVE, LONGVIEW	32.484579	-94.729227	GASOLINE	9/24/1996	5B	2A	
GREGG	REM/PST		SHORT STOP 24	114972	2851 N EASTMAN RD, LONGVIEW	32.531645	-94.722572	UNKNOWN	5/23/2000	2	2A	
GREGG	REM/PST		SHORT STOP FINA 23	114971	451 S HIGH ST, LONGVIEW	32.487544	-94.744626	UNKNOWN	5/2/1999	2	2A	
GREGG	REM/PST		STROHS BREWERY	105979	1400 W COTTON ST, LONGVIEW	32.49457	-94.76925	DIST F OIL	12/22/1992	2	6	
GREGG	REM/PST	*	TXDOT FM 2206 PARCEL 67 FORMER THRIFTEE FOOD STORE	120716	100 W HARRISON RD, LONGVIEW	32.49780396	-94.79370328	GASOLINE, DIESEL	1/29/2019	2	2A	
GREGG	REM/PST		WESTERN PETROLEUM 8626 GARLAND CREOSOTING	120194 SUP052	415 N SPUR 63, LONGVIEW	32.50409256	-94.75030252	GASOLINE	1/27/2017	2	6	
GREGG	REM/SF				3915 GARLAND RD, LONGVIEW	32.44259602	-94.71164699	TCE; BENZO (A) PYRENE; 1,2-DCA;VC; BTEX; PAH; NAPHTHALENE	8/13/1985	5A	5	
GREGG	REM/SF		VODA PETROLEUM INC	SUP067	711 DUNCAN RD, CLARKSVILLE CITY	32.56127729	-94.87858247	BENZENE, VINYL CHORIDE	7/10/2002	5B	5	
GREGG	REM/VCIOF		EAST TEXAS ALLERGY & ASTHMA	645	1009 N 4TH ST STE A, LONGVIEW	32.3027	-94.4352	BENZENE	10/20/2007	0	4	
GREGG	REM/VCP		COASTAL UNILUBE DISTRIBUTION C	1093	2204 N LONGVIEW ST, KILGORE	32.401676	-94.857169	METALS, CHLORINATED SOLVENTS	11/9/1999	0B	4	
GREGG	REM/VCP		DOUGLAS FEE SALT WATER DISPOSAL WELL	2524	E OF OLD HIGHWAY 135 KILGORE TX, KILGORE	32.43008419	-94.93804636	CHLORINATED SOLVENTS, VOCS, TPH, METALS	9/24/2012	0B	2A	
GREGG	REM/VCP		HVAC COIL MANUFACTURING	1655	2734 FM 1252 W, KILGORE	32.44112	-94.90733	METALS, VOCS, TPH, SVOCS	11/6/2003	0B	3	
GREGG	REM/VCP		NATIONAL OILWELL	959	102-104 POWDERHORN RD AND 1312 N LONGVIEW ST, KILGORE	32.39669042	-94.86719381	CHLORINATED SOLVENTS, METALS, TPH, PETROLEUM (BTEX)	4/20/1999	0B	4	
GREGG	REM/VCP		SHORE REFINING	1791	2201 N LONGVIEW ST, KILGORE	32.402121	-94.85838	VOCS	3/30/2007	0B	2A	
GREYSON	REM/DCRP		DRY CLEAN CITY	DC0288	1905 TEXOMA PKWY, SHERMAN	33.65678355	-96.60311439	CHLORINATED SOLVENTS	2/3/2017	5B	0	
GREYSON	REM/SSDAP		CHERRY STREET GROUNDWATER PLUME	FILED BY SITE NAME	E CHERRY ST AND S 1ST INTERSECTION	33.635249	-96.601715	TCE	4/19/2007	5B	2A	

TABLE 1  
2019 GROUNDWATER CONTAMINATION CASE DESCRIPTION BY COUNTY  
TEXAS COMMISSION ON ENVIRONMENTAL QUALITY

COUNTY	DIVISION	NEW CASE	FILE NAME	FILE NUMBER	LOCATION	LATITUDE	LONGITUDE	CONTAMINATION DESCRIPTION	DATE	ENF STATUS	ACT STATUS	5.236
GRIMES	REM/CA		EXXONMOBIL PIPELINE - NAVASOTA PUMP STATION	T2100	11765 HIGHWAY 6, NAVASOTA	30.35695575	-96.05875675	PETROLEUM (BTEX), TPH	6/1/2009	0B		4
GRIMES	REM/CA		INTERNATIONAL PAPER NAVASOTA TREATMENT FACILITY	31894	HWY 6 NORTH, NAVASOTA	30.40571775	-96.09433591	SVOCs, PAHS	3/5/1991	3A		5
GRIMES	REM/CA		MILE POST 46.2 STATE ROUTE 6	T3200	MILE POST 46.2 STATE ROUTE 6 AT INTERSECTION OF HWY 6 AND FM 105 E, NAVASOTA	30.36110007	-96.06226707	VOCS	1/13/2016	0B		2A
GRIMES	REM/PST		PADRONS GROCERY	119479	24019 FM 39, IOLA	30.7258	-96.0889	DIESEL, GASOLINE	10/3/2014	5B		2A
GRIMES	REM/PST		VACANT FORMER FOUR WAY STOP	119910	N INTERSECTION HWY 90 & HWY 30, ROANS PRAIRIE	30.5851271	-95.94439332	GASOLINE, DIESEL	6/23/2015	2		2A
GUADALUPE	REM/CA		EXXON PIPELINE	T3185	500 FEET OF GEMBLER RD, MARION	29.56666947	-98.13003622	VOCS	11/25/2014	0A		1B
GUADALUPE	REM/CA		SMI TEXAS	31533	1 STEEL MILL DR, SEGUIN	29.575555	-98.0325	METALS	9/30/1990	2A		5
GUADALUPE	REM/PST		ABANDONED GAS STATION	108753	105 W IH 10, SEGUIN	29.59832445	-97.96573278	GASOLINE	8/17/2015	2		2A
GUADALUPE	REM/PST		FORMER 7-ELEVEN 36279	120115	500 N HIGHWAY 123 BYP, SEGUIN	29.5726837	-97.9416326	GASOLINE	10/5/2016	2		6
GUADALUPE	REM/PST		QUICK PICK FOOD MART	120391	1642 N AUSTIN ST, SEGUIN	29.5865214	-97.9652035	GASOLINE	12/15/2017	1B		1A
GUADALUPE	REM/PST		TIGER TOTE 17	119689	2701 ROY RICHARD DR, SCHERTZ	29.58138133	-98.26499186	GASOLINE	5/7/2015	2		2A
GUADALUPE	REM/VCIOF	*	MATRIX COMPOSITES	1095	1903 N AUSTIN ST, SEGUIN	29.588894	-97.963625	TPH, BENZENE	4/10/2018			0
GUADALUPE	REM/VCP		JIMS FORMAL WEAR	2642	1002 SCHRIEWER, SEGUIN	29.59502	-97.951107	CHLORINATED SOLVENTS	1/9/2014	0B		6C
HALE	REM/PST		MACS SEVICE STATION	114817	2103 N COLUMBIA ST, PLAINVIEW	34.20266	-101.70776	UNKNOWN	12/1/1999	5B		2A
HALE	REM/PST		MILLER FLYING SERIVCE	113046	801 SW 3RD ST, PLAINVIEW	34.1760168	-101.7098992	AV-GAS	3/6/1998	5B		2A
HALE	REM/VCP		DELTA AND PINE LAND	109	3600 N COLUMBIA ST, PLAINVIEW	34.2226876	-101.70612301	TPH, VOCS, METALS, CHLORINATED SOLVENTS, SVOCs	2/12/1997	0B		5
HALE	REM/VCP		GREEN FAMILY R (GREEN MACHINE	323	1201 E 5TH ST, PLAINVIEW	34.1850826	-101.688851	PESTICIDES	1/22/1999	0B		5
HALE	REM/VCP		MARTIN RESOURCES, INC.	1240	1920 STATE HIGHWAY 194, PLAINVIEW	34.223333	-101.755833	OTHER	8/2/2000	0B		5
HALE	WOD/WOAS		CARGILL MEAT SOLUTIONS	WQ0001463000	IMMEDIATELY NE OF THE INTERSECTION OF US HWY 87 AND FM 3183, 1.5 MI NORTH OF PLAINVIEW	34.25278	-101.69806	CHLORIDE, NITRATE	1/1/1987	3A		4,5
HALL	REM/PST		FORMER JERRYS CHEVRON	94567	921 W NOEL ST, MEMPHIS	34.724069	-100.541295	GASOLINE	12/5/1989	5B		2A
HALL	REM/PST		SHIPP PROPERTY	116535	921 W MAIN ST, MEMPHIS	34.725111	-100.54129	UNKNOWN	11/2/1999	5B		2A
HARDEMAN	REM/PST	*	ALLSUPS 169	120757	14753 US HIGHWAY 287, CHILLICOTHE	34.25617339	-99.51048579	GASOLINE, DIESEL	5/22/2019	2		2A
HARDEMAN	REM/PST		FORMER CONOCO	92066	100 W 11TH ST, QUANAH	34.289851	-99.741924	GASOLINE	7/26/1988	5B		2A
HARDEMAN	REM/PST		FORMER PHILLIPS 66	91958	201 W 11TH ST, QUANAH	34.289781	-99.743132	GASOLINE	6/24/1988	5B		2A
HARDEMAN	REM/PST		KERR MCGEE 6695	119816	601 W 11TH ST, QUANAH	34.28991719	-99.74486964	GASOLINE, WASTE OIL, DIESEL	11/18/2015	2		2A
HARDEMAN	REM/PST		L M FOOD	93681	700 S 2ND ST CHILLICOTHE TX, CHILLICOTHE	34.2566	-99.5177	GASOLINE	9/12/1989	5B		2A
HARDIN	REM/CA		LOUISIANA PACIFIC SILSBEE	30109	735 FM 92, SILSBEE	30.37	-94.178055	CHLORINATED SOLVENTS	4/4/2000	2B		4
HARDIN	REM/CA		SOUTH HAMPTON RESOURCES	30672	7752 FM 418, SILSBEE	30.398888	-94.2275	PETROLEUM (BTEX)	4/8/1993	3B		5
HARDIN	REM/PST		BROOKSHIRE BROTHERS 29	120561	333 S 5TH ST, SILSBEE	30.34673576	-94.1792156	GASOLINE, DIESEL	8/18/2018	2		6
HARDIN	REM/PST	*	FULLER OIL	118491	535 E AVENUE G, SILSBEE	30.3501125	-94.1723496	UNKNOWN	10/19/2010	5B		2A
HARDIN	REM/PST		KWIK PANTRY FFP 265	114907	2343 HIGHWAY 69 S, LUMBERTON	30.21788	-94.19179	GASOLINE	12/7/1999	5B		2A
HARDIN	REM/PST		M & K 1	119347	1050 N 5TH ST, SILSBEE	30.35641696	-94.17479885	DIESEL, GASOLINE	2/21/2014	2		2A
HARDIN	REM/VCIOF		KOUNTZE PINES AT ALLEN STREET	1102	0 ALLEN ST KOUNTZE TX 77625, KOUNTZE	30.395687	-94.33071	CHROMIUM (TOTAL), LEAD, ARSENIC, BARIUM	9/6/2018			0
HARRIS	REM/CA	*	9.55 ACRE COMMERCIAL PROPERTY	82425	3480 W 11TH ST, HOUSTON	29.7897518	-95.43533598	CHLORINATED SOLVENTS	7/29/2019	1B		1B
HARRIS	REM/CA		911 S LOOP W FWY	83553	911 S LOOP W, HOUSTON	29.679271	-95.389627	METALS	9/30/2013	2A		2A
HARRIS	REM/CA		ADAMS RESOURCES & ENERGY	T3028	6603 KIRBYVILLE ST, HOUSTON	29.6836746	-95.3267382	VOCS	7/4/2012	0B		3
HARRIS	REM/CA		AGRIFOS FORMER MOBIL MINING AND MINERALS FERTILIZER PLANT	30051	2001 JACKSON RD, PASADENA	29.740833	-95.193611	METALS, OTHER	1/13/1999	0A		5
HARRIS	REM/CA		AIR PRODUCTS PASADENA PLANT	30317	1423 PASADENA FWY, PASADENA	29.71467885	-95.19348656	VOCS	1/29/1985	3A		5
HARRIS	REM/CA		ALLOY CARBIDE	31565	7827 AVENUE H, HOUSTON	29.7354662	-95.2833674	CHLORINATED SOLVENTS	2/14/2014	3A		2A
HARRIS	REM/CA		ARATEX SERVICES HOUSTON	T0010	903 PORT HOUSTON ST, HOUSTON	29.76999217	-95.28061115	CHLORINATED SOLVENTS	8/11/2009	0A		3
HARRIS	REM/CA		ARISTECH CHEMICAL PASADENA	33849	4403 LAPORTE HWY 225, PASADENA	29.712457	-95.146633	VOCS, SVOCs, CHLORINATED SOLVENTS	10/1/2009	0A		5
HARRIS	REM/CA		BAKER HUGHES FORMER WESTERN ATLAS	30307	10201 WESTHEIMER RD BLDG 10, HOUSTON	29.73544231	-95.55563912	VOCS	4/23/1999	2B		5
HARRIS	REM/CA		BAROID ATLAS BRADFORD	31223	7707 WALLISVILLE RD, HOUSTON	29.78901843	-95.28766722	METALS, VOCS	5/2/1998	3B		6D
HARRIS	REM/CA		BEAZER EAST HOUSTON	30419	7201 W HARDY RD, HOUSTON	29.82239313	-95.3544485	METALS, PAHS, SVOCs	4/1/1985	2B		5
HARRIS	REM/CA		CANNINO WEST	T3423	6125 INDUSTRIAL WAY, HOUSTON	29.7524299	-95.31152222	CHLORINATED SOLVENTS	4/1/1997	0B		3
HARRIS	REM/CA		CARVER ELEMENTARY SCHOOL BAYTOWN	T1882	800 CARVER ST, BAYTOWN	29.72760218	-94.97926745	PETROLEUM (BTEX), TPH	2/28/2005	2C		5
HARRIS	REM/CA		CELANESE PASADENA	30022	9502 BAYPORT BLVD, PASADENA	29.6245523	-95.06345207	CHLORINATED SOLVENTS, METALS, OTHER	8/1/1990	3A		5

TABLE 1  
2019 GROUNDWATER CONTAMINATION CASE DESCRIPTION BY COUNTY  
TEXAS COMMISSION ON ENVIRONMENTAL QUALITY

COUNTY	DIVISION	NEW CASE	FILE NAME	FILE NUMBER	LOCATION	LATITUDE	LONGITUDE	CONTAMINATION DESCRIPTION	DATE	ENF STATUS	ACT STATUS	5.236
HARRIS	REM/CA		CFF RECYCLING HOUSTON METAL PROCESSING	71068	5225 FIDELITY ST, HOUSTON	29.76681526	-95.25862847	METALS	1/22/1997	1D	2A	
HARRIS	REM/CA	*	CHANNELVIEW COGENERATION FACILITY	86856	8580 SHELDON RD, HOUSTON	29.83707102	-95.12190867	OTHER	6/11/2019	0A	2A	
HARRIS	REM/CA		CHEVRON CHEMICAL BAYTOWN	30091	9500 INTERSTATE 10 E, BAYTOWN	29.802161	-94.9997636	VOCS, METALS	5/1/2001	2A	2A	
HARRIS	REM/CA		CHEVRON USA GALENA PARK MARKETING TERMINAL	33437	12523 AMERICAN PETROLEUM RD, GALENA PARK	29.74492658	-95.20856662	SVOCS	2/18/2002	1A	6A	
HARRIS	REM/CA		CHEVRONTEXACO FORMER TEXACO UPSTREAM TECHNOLOGY	31650	5901 S RICE AVE, BELLAIRE	29.717555	-95.466334	METALS, VOCS, SVOCS, CHLORINATED SOLVENTS	5/29/2009	0A	2B	
HARRIS	REM/CA		CITGO PETROLEUM HOUSTON	31964	12325 NORTH FWY, HOUSTON	29.9486347	-95.41769765	METALS, TPH, PETROLEUM (BTEX)	4/29/1993	3B	3	
HARRIS	REM/CA		CLEAN HARBORS DEER PARK	50089	2027 INDEPENDENCE PKWY S, DEER PARK	29.72763741	-95.0946972	SVOCS, METALS, PESTICIDES, VOCS	1/1/1983	3A	5	
HARRIS	REM/CA	*	CLEAR LAKE CHEMICALS	31731	11200 BAY AREA BLVD, PASADENA	29.6180897	-95.0423546	VOCS	7/19/2018	5B	2A	
HARRIS	REM/CA		COMMERCIAL PROPERTY NEC MEMORIAL & ASBURY - LEFTSIDE PARCEL	T3536	5512 MEMORIAL DR, HOUSTON	29.7618698	-95.41805598	CHLORINATED SOLVENTS, METALS	2/27/2017	2D	2A	
HARRIS	REM/CA		COMMERCIAL PROPERTY NEC MEMORIAL & ASBURY - RIGHTSIDE PARCEL	T3535	5510 MEMORIAL DR, HOUSTON	29.7618698	-95.41779498	CHLORINATED SOLVENTS, METALS	2/27/2017	2D	2A	
HARRIS	REM/CA		CONCOCOPHILLIPS GALENA PARK BOOSTER STATION	T2206	901 CLINTON DR, GALENA PARK	29.73706504	-95.22627017	VOCS, PETROLEUM (BTEX), TPH	11/13/2007	2B	3	
HARRIS	REM/CA		CRAY VALLEY WALLISVILLE ROAD	37739	17335 WALLISVILLE RD, HOUSTON	29.825692	-95.113809	VOCS	8/30/1993	3B	5	
HARRIS	REM/CA		CROWN CENTRAL PETROLEUM PASADENA	30311	111 RED BLUFF RD, PASADENA	29.7241	-95.2061	TPH, PETROLEUM (BTEX)	12/1/1988	3A	5	
HARRIS	REM/CA		CTMS BLDG	30171	6922 OLD KATY RD, HOUSTON	29.7828319	-95.44046657	TPH, VOCS, METALS, SVOCS	6/22/1992	3B	2A	
HARRIS	REM/CA		DENSIMIX	T3077	13501 INDUSTRIAL RD, HOUSTON	29.75725146	-95.18862683	METALS	3/12/2014	2A	4	
HARRIS	REM/CA		DOW CHEMICAL LA PORTE SITE	30464	550 INDEPENDENCE PKWY S, LA PORTE	29.71054476	-95.08027344	VOCS	10/21/1988	3A	5	
HARRIS	REM/CA		E I DU PONT DE NEMOURS LA PORTE PLANT	30046	12501 STRANG RD, LA PORTE	29.686111	-95.034166	METALS, SVOCS, CHLORINATED SOLVENTS, HERBICIDES, VOCS	5/15/1989	3A	5	
HARRIS	REM/CA	*	ELLINGTON FIELD JRB TEXAS AIR NATIONAL GUARD 147 RECONNAISSA	71008	14657 SNEIDER, HOUSTON	29.61702555	-95.17040801	PFAS	10/31/2018	0A	3	
HARRIS	REM/CA		ENTERPRISE PRODUCTS OPERATING PIPELINE ORANGE COUNTY	T3093	1100 LOUISIANA ST STE 1000, HOUSTON	30.04300685	-94.02647912	PETROLEUM (BTEX), TPH	6/3/2013	2A	5	
HARRIS	REM/CA		ENTERPRISE TRANSPORTATION BAYTOWN	31100	5206 WADE RD, BAYTOWN	29.77814265	-95.01546677	VOCS	12/31/2014	2C	2A	
HARRIS	REM/CA		EPTD HUMBLE FLOW LOOP FACILITY	82591	18619 1/2 WOODLAND HILLS DR, HUMBLE	29.99159887	-95.2169956	CHLORINATED SOLVENTS, METALS	1/1/2017	1A	1A	
HARRIS	REM/CA		EQUISTAR CHEMICALS LA PORTE COMPLEX	85436	1515 MILLER CUT OFF RD, LA PORTE	29.710833	-95.0625	PETROLEUM (BTEX), CHLORINATED SOLVENTS, PCBS	6/1/1992	3A	5	
HARRIS	REM/CA		ETHYL HOUSTON TERMINAL	30465	1000 N SOUTH ST, PASADENA	29.744722	-95.168333	METALS, VOCS	3/29/1988	3A	0	
HARRIS	REM/CA		EXXON LAND DEVELOPMENT GREENS CROSSROADS SHOPPING CENTER	84495	217 W GREENS RD, HOUSTON	29.94827195	-95.42006337	CHLORINATED SOLVENTS, VOCS	12/1/1995	0A	3	
HARRIS	REM/CA		EXXON MOBIL BAYTOWN FACILITY	30040	2800 DECKER DR, BAYTOWN	29.75417	-94.99389	METALS, SVOCS, VOCS, PETROLEUM (BTEX)	9/27/1990	4A	5	
HARRIS	REM/CA		EXXON MOBIL CHEMICAL BAYTOWN OLEFINS PLANT	31404	3525 DECKER DR, BAYTOWN	29.75	-95.016666	VOCS	10/10/2014	2B	5	
HARRIS	REM/CA		EXXON PIPELINE BAYTOWN	34923	3227 DECKER DR, BAYTOWN	29.75756515	-95.00223177	SVOCS, CHLORINATED SOLVENTS, PETROLEUM (BTEX)	7/30/1992	3B	5	
HARRIS	REM/CA		EXXON USA HOUSTON	38873	8700 NORTH FWY, HOUSTON	29.88661741	-95.41024468	TPH, PETROLEUM (BTEX)	6/1/1990	0A	5	
HARRIS	REM/CA		EXXONMOBIL CHEMICAL BAYTOWN CHEMICAL PLANT	33880	5000 BAYWAY DR, BAYTOWN	29.74042587	-95.02497031	PETROLEUM (BTEX), TPH	9/17/1990	3B	5	
HARRIS	REM/CA		EXXONMOBIL PIPELINE - WINDSOR VILLAGE SUBDIV - HOUSTON	T2438	800 BELL ST, HOUSTON	29.62265475	-95.47200074	TPH	3/25/2010	2B	3	
HARRIS	REM/CA		FORMER ACCO WASTE PAPER FACILITY	T2880	403 JENSEN DR, HOUSTON	29.76629817	-95.34378047	OTHER, PETROLEUM (BTEX), METALS	9/25/2014	0B	4	
HARRIS	REM/CA		FORMER BAKER HUGHES PROCESS AND PIPELINE SERVICE FACILITY	88169	7721 PINEMONT DR, HOUSTON	29.83989063	-95.50774642	CHLORINATED SOLVENTS	2/27/2017	0A	2A	
HARRIS	REM/CA		FORMER CACTUS PIPE AND SUPPLY	T3409	815 DORSETT ST, HOUSTON	29.77427752	-95.28636785	METALS, CHLORINATED SOLVENTS	10/27/2017	1B	6C	
HARRIS	REM/CA		FORMER DONS RADIATOR	T3474	3122 UNDERWOOD RD, LA PORTE	29.66369874	-95.08726869	METALS, VOCS	2/1/2018	0A	6B	
HARRIS	REM/CA		FORMER LEROY AUTO PARTS	T2365	5430 WASHINGTON AVE, HOUSTON	29.76667	-95.43333	SVOCS	3/10/2009	1C	5	
HARRIS	REM/CA		FORMER REED TOOL	31202	6501 NAVIGATION BLVD, HOUSTON	29.75015191	-95.30642052	METALS, VOCS	3/1/1991	2A	3	
HARRIS	REM/CA		FORMER WESTERN AUTO REPAIR FAC NO 74153WA	T2923	3316 W 11TH ST, HOUSTON	29.7900198	-95.43421822	CHLORINATED SOLVENTS	2/25/2011	0A	3	

TABLE 1  
2019 GROUNDWATER CONTAMINATION CASE DESCRIPTION BY COUNTY  
TEXAS COMMISSION ON ENVIRONMENTAL QUALITY

COUNTY	DIVISION	NEW CASE	FILE NAME	FILE NUMBER	LOCATION	LATITUDE	LONGITUDE	CONTAMINATION DESCRIPTION	DATE	ENF STATUS	ACT STATUS	5.236
HARRIS	REM/CA		GALENA PARK TERMINAL	30573	906 CLINTON DR # A, GALENA PARK	29.725	-95.245833	PAHS, PESTICIDES, TPH, METALS, SVOCs, CHLORINATED SOLVENTS, VOCS	2/18/1986	3A		5
HARRIS	REM/CA		GASSMER AND SOUTH POST OAK FORMER FABRICATION AND TRUCKING	T1707	NE CORNER LOT S POST OAK RD & GASSMER ST, HOUSTON	29.65301444	-95.46081315	CHLORINATED SOLVENTS	2/10/2002	0A		1A
HARRIS	REM/CA		GB BIOSCIENCES GREENS BAYOU PLANT HOUSTON	30552	2239 HADEN RD, HOUSTON	29.7625	-95.166666	METALS, CHLORINATED SOLVENTS	12/14/1988	2B		4
HARRIS	REM/CA		GEON-OXY VINYL	31077	2400 MILLER CUT OFF RD, LA PORTE	29.72742008	-95.07656582	VOCS	1/26/1999	0A		4
HARRIS	REM/CA		GEORGIA GULF PASADENA	31608	3503 PASADENA FWY, PASADENA	29.730277	-95.157222	VOCS	12/15/1993	3A		5
HARRIS	REM/CA		GOODYEAR HOUSTON CHEMICAL PLANT	30032	2000 GOODYEAR DR, HOUSTON	29.70634717	-95.25412388	VOCS, SVOCs	8/28/1986	0B		5
HARRIS	REM/CA		GOODYEAR TIRE AND RUBBER BAYPORT FACILITY PASADENA	30316	13441 BAY AREA BLVD, PASADENA	29.647222	-95.047222	SVOCs	3/8/2011	5A		1B
HARRIS	REM/CA		GROENDYKE CHANNELVIEW FACILITY	31197	8503 SHELDON RD, CHANNELVIEW	29.78808	-95.12486	VOCS	11/9/2007	0B		5
HARRIS	REM/CA		HALLIBURTON ENERGY SERVICES NORTH BELT FACILITY	30619	3000 N SAM HOUSTON PKWY E, HOUSTON	29.9341771	-95.34069318	VOCS	12/1/1988	1A		5
HARRIS	REM/CA		HARDY TOLL ROAD DOWNTOWN CONNECTOR DETENTION BASIN C	T3236	3200 MAURY ST, HOUSTON	29.7924516	-95.3501708	CHLORINATED SOLVENTS, SVOCs, VOCS, METALS	8/17/2015	0A		1B
HARRIS	REM/CA		HARRIS COUNTY MOSQUITO CONTROL	T3087	6104 DIXIE DR, HOUSTON	29.67762812	-95.32073696	METALS	5/15/2013	4A		6D
HARRIS	REM/CA		HOUSTON HOUSTON TERMINAL	35842	2661 STEVENS ST, HOUSTON	29.78694	-95.34444	PETROLEUM (BTEX)	5/8/2002	2B		6A
HARRIS	REM/CA		HOUSTON REFINING	30092	12000 LAWDALE ST, HOUSTON	29.713255	-95.232403	METALS, VOCS	2/19/1988	4A		5
HARRIS	REM/CA		HOUSTON STREET MARKET FACILITY	36395	8425 MARKET ST, HOUSTON	29.77209337	-95.27750038	VOCS	5/29/2013	2A		4
HARRIS	REM/CA		HOUSTON TAR PLANT	31386	12901 AMERICAN PETROLEUM RD, GALENA PARK	29.75189817	-95.20441441	METALS, SVOCs, VOCS	1/1/2005	2B		5
HARRIS	REM/CA		HUGHES CHRISTENSEN HOUSTON	30323	5425 POLK ST, HOUSTON	29.73407543	-95.31768039	METALS, PAHS, SVOCs, CHLORINATED SOLVENTS, TPH	3/27/2002	2A		6A
HARRIS	REM/CA		HYDRIL USA DISTRIBUITION JFK CAMPUS	31401	3300 N SAM HOUSTON PKWY E, HOUSTON	29.93707151	-95.33635666	METALS	5/27/2009	0A		5
HARRIS	REM/CA	*	HYDRILL USA DISTRIBUTION	33785	18000 EASTEX FWY, HUMBLE	29.97793965	-95.27581886	CHLORINATED SOLVENTS	5/1/2009	0B		2A
HARRIS	REM/CA		INTERCONTINENTAL TERMINALS DEER PARK TERMINAL	30966	1943 INDEPENDENCE PKWY S, LA PORTE	29.72717027	-95.09157263	VOCS	1/1/2007	0B		5
HARRIS	REM/CA		INTERIOR DRAIN AND SHALLOW SUMP	85895	911 HARDY ST, HOUSTON	29.768049	-95.35087	METALS	10/9/2000	1B		2A
HARRIS	REM/CA		JASON R MORMAN FORMER AC LIQUIDATING LA PORTE	31618	11101 FAIRMONT PKWY, LA PORTE	29.651741	-95.057785	VOCS, CHLORINATED SOLVENTS	12/13/1999	3A		5
HARRIS	REM/CA		KINDER MORGAN LIQUID TERMINALS FORMER GATX TERMINALS	30772	530 WITTER ST, PASADENA	29.7290667	-95.20129006	PETROLEUM (BTEX)	5/18/2010	0A		5
HARRIS	REM/CA		LBC HOUSTON BAYPORT TERMINAL	30985	11666 PORT RD, SEABROOK	29.6036701	-95.0358269	TPH, PETROLEUM (BTEX)	3/18/2014	3A		3
HARRIS	REM/CA		LONE STAR HEAT TREATING HOUSTON	30290	5212 CLINTON DR, HOUSTON	29.76329875	-95.31820544	CHLORINATED SOLVENTS	7/27/1996	2A		2A
HARRIS	REM/CA		LUBRIZOL DEER PARK	30324	41 TIDAL RD, DEER PARK	29.720555	-95.112777	PETROLEUM (BTEX), VOCS, TPH, CHLORINATED SOLVENTS, METALS	2/5/1985	3A		5
HARRIS	REM/CA		LYONDELL CHEMICAL BAYPORT CHOATE PLANT	30368	10801 CHOATE RD, PASADENA	29.621111	-95.051111	CHLORINATED SOLVENTS, VOCS	6/16/1997	3A		4
HARRIS	REM/CA		MAGELLAN TERMINALS GALENA PARK TERMINAL	T3315	12901 AMERICAN PETROLEUM RD, GALENA PARK	29.74737535	-95.20486596	TPH	12/15/2017	1B		6D
HARRIS	REM/CA		MARTIN ASPHALT	30677	300 CHRISTI PL, SOUTH HOUSTON	29.66186987	-95.23255939	VOCS	3/28/2007	0B		2A
HARRIS	REM/CA		MATHESON TRI-GAS	30287	1920 W FAIRMONT PKWY, LA PORTE	29.65236	-95.03525	CHLORINATED SOLVENTS, VOCS	11/18/2013	2B		3
HARRIS	REM/CA		MCCARTY ROAD LANDFILL GASS RECOVERY FACILITY	72146	9416 LEY RD, HOUSTON	29.830705	-95.248951	METALS, VOCS, TPH	9/26/2015	0A		3
HARRIS	REM/CA		MERICHEM SASOL USA HOUSTON	30595	1914 HADEN RD, HOUSTON	29.760525	-95.176777	CHLORINATED SOLVENTS, SVOCs, VOCS	5/3/1999	0A		5
HARRIS	REM/CA	*	METHANOL RELEASE EXXONMOBIL PIPELINE CORRIDOR NO 550	T3044	E ON SHOREACRES BLVD FROM TX 146, TURN R ONTO OLD STATE HWY 146, R AFTER 0.25 MILE AT THE GRAVEL RD WITH LOCKED GATE, FOLLOW RD ALL THE WAY AROUND CURVE TO THE LEFT; SITE INSIDE CHAIN-LINK FENCE, SHOREACRES	29.614706	-95.032114	VOCS	10/7/2002	1A		4
HARRIS	REM/CA	*	MILE POST 72.8	T3520	END OF LARCHBROOK DRIVE NORTH OF THE INTERSECTION OF LARCHBROOK AND KEMROCK, HOUSTON	29.81495448	-95.18598394	PETROLEUM (BTEX)	10/23/2018	0A		4

TABLE 1  
2019 GROUNDWATER CONTAMINATION CASE DESCRIPTION BY COUNTY  
TEXAS COMMISSION ON ENVIRONMENTAL QUALITY

COUNTY	DIVISION	NEW CASE	FILE NAME	FILE NUMBER	LOCATION	LATITUDE	LONGITUDE	CONTAMINATION DESCRIPTION	DATE	ENF STATUS	ACT STATUS	5.236
HARRIS	REM/CA		MOTIVA ENTERPRISES - PASADENA TERMINAL	31815	1320 W SHAW AVE, PASADENA	29.71194	-95.22778	TPH, VOCS	2/9/2004	0A	6D	
HARRIS	REM/CA		MTBE POLYOLS AREA	30676	2502 SHELDON RD, CHANNELVIEW	29.81444	-95.10667	PETROLEUM (BTEX), CHLORINATED SOLVENTS, VOCS	1/24/1994	3A	4	
HARRIS	REM/CA		NAILOR INDUSTRIES OF TEXAS	T3030	4714 WINFIELD RD, HOUSTON	29.90000334	-95.32124693	VOCS	8/21/2012	0A	5	
HARRIS	REM/CA	*	NASA JOHNSON SPACE CENTER HOUSTON	71022	2101 NASA PKWY, HOUSTON	29.56989681	-95.0873953	CHLORINATED SOLVENTS	10/30/1987	0A	3	
HARRIS	REM/CA		NOVA CHEMICALS BAYPORT SITE PASADENA	39186	12222 PORT RD, PASADENA	29.6028158	-95.0157412	PETROLEUM (BTEX)	7/8/2003	0A	6B	
HARRIS	REM/CA		OMSCO - 6230 NAVIGATION BLVD	39537	6230 NAVIGATION BLVD, HOUSTON	29.74661509	-95.31019615	METALS, PETROLEUM (BTEX)	2/20/2007	0A	5	
HARRIS	REM/CA		PACIFIC CLEANERS	90632	6405 ANTOINE DR, HOUSTON	29.85995286	-95.47404792	CHLORINATED SOLVENTS	2/2/2018	2A	2A	
HARRIS	REM/CA		PCI FACILITY	T3308	9805 MONROE RD, HOUSTON	29.624173	-95.265495	CHLORINATED SOLVENTS	10/18/2016	1A	1A	
HARRIS	REM/CA		PERFECTO CLEANERS	51298	2819 FANNIN ST, HOUSTON	29.743111	-95.374131	VOCS	12/31/2007	0A	5	
HARRIS	REM/CA		PHILIP RECLAMATION SERVICES HOUSTON	30271	4050 HOMESTEAD RD, HOUSTON	29.79889	-95.30083	VOCS, CHLORINATED SOLVENTS, METALS	12/16/1994	3A	5	
HARRIS	REM/CA	*	PHILLIPS 66 HCC PHOSPHOGYPSUM STACK	T3109	NORTH JEFFERSON ROADPASADENA TX 77501, PASADENA	29.74123701	-95.18093201	OTHER, METALS	9/13/2013	5A	5	
HARRIS	REM/CA		PMSV RIVER OAKS CLEANERS	51304	4206 SAN FELIPE ST, HOUSTON	29.746995	-95.4489747	CHLORINATED SOLVENTS	6/12/1996	4A	2A	
HARRIS	REM/CA		PPG INDUSTRIES LA PORTE	30553	1901 AVENUE H, LA PORTE	29.65556	-95.0375	METALS	7/1/1992	0A	5	
HARRIS	REM/CA		PURITY LINE 7	T3388	LOCATED NORTH OF INTERSECTION OF RANCO GRANDE DR AND LAZO CANYON, HOUSTON	29.80413761	-95.13571477	VOCS	10/2/2017	0A	4	
HARRIS	REM/CA		ROHM AND HAAS TEXAS DEER PARK PLANT	30041	1900 TIDAL RD, DEER PARK	29.728888	-95.104166	OTHER	2/10/1987	3A	5	
HARRIS	REM/CA		SAFETY KLEEN 6 073 01 PASADENA	71143	3333 FEDERAL RD, PASADENA	29.66	-95.19306	CHLORINATED SOLVENTS, VOCS	8/1/1994	3A	0	
HARRIS	REM/CA		SCHUMACHER POLK STREET FACILITY	31579	5610 POLK ST, HOUSTON	29.73277364	-95.31653235	CHLORINATED SOLVENTS, METALS	8/5/1995	2B	5	
HARRIS	REM/CA		SEKISUI VAM PIPELINE EASEMENT 2014 RELEASE SITE 2	T3218	700 FEET EAST OF N WITTER STREET, PASADENA	29.71952097	-95.20034643	SVOCS	5/19/2015	0B	5	
HARRIS	REM/CA		SEKISUI VAM PIPELINE EASEMENT 2014 RELEASE SITE 3	T3219	530 WITTER ST, PASADENA	29.72738273	-95.20326458	SVOCS	2/10/2015	0B	5	
HARRIS	REM/CA		SEMINOLE TUBULAR PRODUCTS FORMER BAKER HUGHES	20327	6247 NAVIGATION BLVD, HOUSTON	29.74795522	-95.31067815	CHLORINATED SOLVENTS	4/1/1989	0A	5	
HARRIS	REM/CA		SGL ACOTEC	84254	8320 HEMPSTEAD RD, HOUSTON	29.78692141	-95.4341916	VOCS	1/1/1994	2A	3	
HARRIS	REM/CA		SHAFFER WEST LITTLE YORK ROAD FACILITY	32145	12950 W LITTLE YORK RD, HOUSTON	29.865	-95.620277	CHLORINATED SOLVENTS	12/2/1996	0A	5	
HARRIS	REM/CA		SHAW GAS MART	T3159	5606 S SHAVER ST, HOUSTON	29.62973288	-95.22169935	PETROLEUM (BTEX)	5/8/2014	5B	2A	
HARRIS	REM/CA		SHELDON INDUSTRIAL	30941	18511 BEAUMONT HWY, HOUSTON	29.8767402	-95.1048745	VOCS, METALS, SVOCS	8/20/2010	2B	5	
HARRIS	REM/CA		SHELL OIL DEER PARK	30007	5900 HIGHWAY 225, DEER PARK	29.726111	-95.138333	VOC, CHLORINATED SOLVENTS	1/18/1989	3A	5	
HARRIS	REM/CA	*	SI GROUP BAYTOWN	34136	4604 W BAKER RD, BAYTOWN	29.77234501	-95.01870631	VOCS	3/21/2018	0A	4	
HARRIS	REM/CA		SILVER EAGLE DISTRIBUTORS	71768	7721 WASHINGTON AVE, HOUSTON	29.779355	-95.4330926	VOCS	7/15/2016	2A	6C	
HARRIS	REM/CA		SOUTHWEST OILFIELD PRODUCT	87218	10340 WALLISVILLE RD, HOUSTON	29.7946845	-95.2478878	VOCS, CHLORINATED SOLVENTS	4/25/2016	2A	3	
HARRIS	REM/CA		STANDCO INDUSTRIES	F0914	2701 FOOTE ST, HOUSTON	29.7630116	-95.3438419	SVOCS	3/27/2015	1A	6C	
HARRIS	REM/CA		TEX TUBE	31216	1503 N POST OAK RD, HOUSTON	29.79737629	-95.45931726	VOCS, SVOCS	6/26/2006	2D	5	
HARRIS	REM/CA		TEXAS PETROCHEMICALS HOUSTON	30417	8600 PARK PLACE BLVD, HOUSTON	29.70074834	-95.25491355	PETROLEUM (BTEX), TPH	3/29/2000	2B	5	
HARRIS	REM/CA		TEXAS PIPE THREADERS	34551	4511 BRITTMOORE RD, HOUSTON	29.83702499	-95.57254367	METALS	3/19/2010	2A	2A	
HARRIS	REM/CA	*	THE MAIN WAREHOUSE SITE	72145	3131 HOLCOMBE BLVD, HOUSTON	29.70469593	-95.37744661	METALS, CHLORINATED SOLVENTS, PETROLEUM (BTEX), PAHS, VOCS, TPH	9/3/2019	0A	2A	
HARRIS	REM/CA		UCR	T2970	7007 PINEMONT DR, HOUSTON	29.8406763	-95.4973939	TPH, CHLORINATED SOLVENTS	1/1/2017	2D	3	
HARRIS	REM/CA		UNION PACIFIC RAILROAD HOUSTON TIE PLANT	31547	4910 LIBERTY RD, HOUSTON	29.7863	-95.3213	VOC, SVOCS, TPH	1/1/1984	3A	5	
HARRIS	REM/CA		UNION PACIFIC RAILROAD WASHINGTON AVE HOUSTON	T1661	7502 WASHINGTON AVE, HOUSTON	29.77921355	-95.43380304	VOC, SVOCS, CHLORINATED SOLVENTS	6/25/1999	0A	6C	
HARRIS	REM/CA		VALERO REFINING HOUSTON	30520	9701 MANCHESTER ST, HOUSTON	29.72156585	-95.25391824	PETROLEUM (BTEX)	7/18/1990	3B	4	
HARRIS	REM/CA		W P BALLARD	78216	2041 JOHANNA DR, HOUSTON	29.809021	-95.483594	CHLORINATED SOLVENTS	9/25/2013	0A	3	
HARRIS	REM/CA		WASHBURN TUNNEL FACILITY	30984	1002 N RICHEY ST, PASADENA	29.72228558	-95.22108613	METALS	12/23/2013	5A	6D	
HARRIS	REM/CA		WEATHERFORD US HOUSTON	31159	10802 KATY FWY, HOUSTON	29.786158	-95.56689	CHLORINATED SOLVENTS, VOCS	6/10/1994	2A	2A	
HARRIS	REM/CA		WOOD PROTECTION HOUSTON	32010	5151 SOUTH LOOP E, HOUSTON	29.683333	-95.341666	VOCS	12/4/1991	1B	5	
HARRIS	REM/CA	*	WOODSBORO FARMERS COOPERATIVE	T3490	10077 WALLISVILLE RD, HOUSTON	29.79600107	-95.2517499	OTHER	7/18/2019	0B	2A	Y
HARRIS	REM/CA		YES PREP PUBLIC SCHOOLS	T2889	8329 LAWDALE ST, HOUSTON	29.71610668	-95.27478443	CHLORINATED SOLVENTS, METALS	1/1/2017	0B	3	
HARRIS	REM/CA		ZENNECA FORMER STAUFFER MANAGEMENT	31181	8901 HEMPSTEAD RD, HOUSTON	29.791441	-95.44653	PETROLEUM (BTEX), PESTICIDES	12/9/1986	3B	4	
HARRIS	REM/DCRP		1.25 CLEANERS	DC0265	12379 BISSONNET ST, HOUSTON	29.67572398	-95.597706	CHLORINATED SOLVENTS	7/24/2015	5B	2A	
HARRIS	REM/DCRP		1634 WESTHEIMER PROPERTY	DC0106	1634 WESTHEIMER, HOUSTON	29.74316505	-95.40067598	CHLORINATED SOLVENTS	1/8/1993	5B	4	
HARRIS	REM/DCRP		5 STARS CLEANERS	DC0242	5713 FONDREN RD, HOUSTON	29.71853023	-95.51941499	CHLORINATED SOLVENTS	7/10/2013	5B	0	
HARRIS	REM/DCRP		99 CENTS CLEANERS	DC0238	8122 FM 1960 RD E, HUMBLE	30.00318418	-95.15115686	CHLORINATED SOLVENTS	5/1/2013	5B	0	

TABLE 1  
2019 GROUNDWATER CONTAMINATION CASE DESCRIPTION BY COUNTY  
TEXAS COMMISSION ON ENVIRONMENTAL QUALITY

COUNTY	DIVISION	NEW CASE	FILE NAME	FILE NUMBER	LOCATION	LATITUDE	LONGITUDE	CONTAMINATION DESCRIPTION	DATE	ENF STATUS	ACT STATUS	5.236
HARRIS	REM/DCRP		A-1 CLEANERS	DC0279	12754 MEMORIAL DR, HOUSTON	29.77140331	-95.55807589	CHLORINATED SOLVENTS	8/9/2016	5B	0	
HARRIS	REM/DCRP		A-1 DRY CLEANERS	DC0199	6 UVALDE RD	29.80570405	-95.18404098	CHLORINATED SOLVENTS	10/16/2009	5B	0	
HARRIS	REM/DCRP		A-1 DRY CLEANERS	DC0235	7731 WESTHEIMER RD, HOUSTON	29.73700758	-95.50484221	CHLORINATED SOLVENTS	10/17/2012	5B	5	
HARRIS	REM/DCRP		AFTON OAKS FINE CLEANERS	DC0291	4701 RICHMOND AVE, HOUSTON	29.7323529	-95.45604704	CHLORINATED SOLVENTS	6/1/2017	5B	2A	Y
HARRIS	REM/DCRP		ALAMO CLEANERS	DC0276	6707 WILCRESTREST DR, HOUSTON	29.70593375	-95.57083176	CHLORINATED SOLVENTS	4/1/2016	5B	2A	
HARRIS	REM/DCRP	*	BALDWINS ONE HOUR MARTINIZING	DC0329	7903 BEECHNUT ST, HOUSTON	29.69140213	-95.52627683	CHLORINATED SOLVENTS	8/28/2019	5B	2A	
HARRIS	REM/DCRP		BAY PLAZA SHOPPING CENTER	DC0071	2348 N ALEXANDER	29.74623405	-94.94765698	CHLORINATED SOLVENTS	4/22/1996	5B	5	
HARRIS	REM/DCRP		BEECHNUT CENTRE 1 LP	DC0024	10828 BEECHNUT, HOUSTON	29.68962505	-95.57012698	CHLORINATED SOLVENTS	8/1/1999	5B	0	
HARRIS	REM/DCRP		BELL CLEANERS - FAIRBANKS PLAZA	DC0117	14163 NORTHWEST FREEWAY, HOUSTON	29.85937005	-95.52740498	CHLORINATED SOLVENTS	4/13/2007	5B	5	
HARRIS	REM/DCRP		BELLNOTT MARTINIZING	DC0309	13238 BELLAIRE BLVD, HOUSTON	29.70441053	-95.61632144	CHLORINATED SOLVENTS	7/27/2018	5B	2A	
HARRIS	REM/DCRP		BEST CLEANERS	DC0209	9600 WESTHEIMER RD	29.73813191	-95.53816287	CHLORINATED SOLVENTS	2/23/1998	5B	5	
HARRIS	REM/DCRP		BOSS CLEANERS	DC0283	7342 ANTONINE DR, HOUSTON	29.86822778	-95.47113056	CHLORINATED SOLVENTS	8/17/2016	5B	2A	
HARRIS	REM/DCRP		CARDINAL CLEANERS	DC0296	2302 BISSONNET ST, HOUSTON	29.72574057	-95.41298072	CHLORINATED SOLVENTS	8/18/2017	5B	2A	
HARRIS	REM/DCRP		CENTRAL CLEANERS	DC0282	25119 GROGANS MILL RD, THE WOODLANDS	30.12749961	-95.45583636	CHLORINATED SOLVENTS	7/27/2016	5B	2A	
HARRIS	REM/DCRP		CHAMP CLEANERS	DC0268	6428 FM 1960 RD W, HOUSTON	29.9736512	-95.52612577	CHLORINATED SOLVENTS	8/6/2015	5B	0	
HARRIS	REM/DCRP		CLASSIC CLEANERS - KINGWOOD	DC0141	1524 KINGWOOD DR	30.04868579	-95.23248882	CHLORINATED SOLVENTS	6/9/1999	5B	4	
HARRIS	REM/DCRP		CORNERSTONE PLAZA SHOPPING CENTER FMR DRY CLEANER	DC0138	4051 FM 1960 WEST, HOUSTON	29.99296588	-95.48864892	CHLORINATED SOLVENTS	10/2/2007	5B	4	
HARRIS	REM/DCRP		CRAIGS CLEANERS	DC0105	20701 KINGSLAND BLVD, KATY	29.77501405	-95.72988098	CHLORINATED SOLVENTS	3/5/1998	5B	0	
HARRIS	REM/DCRP		CRAIGS CLEANERS	DC0191	3735 WESTHEIMER RD	29.74131805	-95.44003398	CHLORINATED SOLVENTS	8/17/2009	5B	0	
HARRIS	REM/DCRP		CROSBY CLEANERS AND LAUNDRY	DC0170	14045 2100 RD	29.89295505	-95.06471898	CHLORINATED SOLVENTS	5/15/2009	5B	0	
HARRIS	REM/DCRP		CRYSTAL CLEANERS	DC0114	6237 WESTHEIMER	29.73717005	-95.49384398	CHLORINATED SOLVENTS	6/14/2004	5B	4	
HARRIS	REM/DCRP		CUSTOM CLEANERS	DC0040	4517 GARTH RD, BAYTOWN	29.77066105	-94.97890498	CHLORINATED SOLVENTS	9/9/2005	5B	5	
HARRIS	REM/DCRP		CYPRESS STATION SHOPPING CENTER	DC0098	217 FM 1960, HOUSTON	30.01930305	-95.43061598	CHLORINATED SOLVENTS	10/24/2006	5B	0	
HARRIS	REM/DCRP		DE BEST CLEANERS	DC0243	12651 BISSONNET ST, HOUSTON	29.67652607	-95.60055688	CHLORINATED SOLVENTS	11/1/2013	5B	4	
HARRIS	REM/DCRP	*	DEERFIELD CLEANERS	DC0324	105 W SAN AUGUSTINE ST, DEER PARK	29.69000033	-95.12410038	CHLORINATED SOLVENTS	4/5/2019	5B	2A	
HARRIS	REM/DCRP		DELUXE CLEANERS	DC0093	13817 CYPRESS N HOUSTON RD, HOUSTON	29.94642905	-95.63027498	CHLORINATED SOLVENTS	7/13/2007	5B	2A	
HARRIS	REM/DCRP		DR THRU CLEANERS	DC0264	9401 GLENFIELD CT, HOUSTON	29.677683	-95.495632	CHLORINATED SOLVENTS	5/12/2015	5B	0	
HARRIS	REM/DCRP		DRY CLEAN IT	DC0207	10915 SCARSDALE BLVD	29.58649021	-95.21304842	CHLORINATED SOLVENTS	4/30/2010	5B	5	
HARRIS	REM/DCRP		DRY CLEANER SUPER CENTER - CLEAR LAKE	DC0113	1035 CLEAR LAKE CITY BLVD	29.58171705	-95.15649898	CHLORINATED SOLVENTS	2/22/2007	5B	0	
HARRIS	REM/DCRP		DRY CLEANER USA	DC0171	10359 CLUB CREEK DR	29.68858205	-95.55441698	CHLORINATED SOLVENTS	11/30/2008	5B	0	
HARRIS	REM/DCRP		EMPIRE VENTURES/\$1.25 DRY CLEAN SUPER CENTER	DC0103	6327 N ELDRIDGE PARKWAY, HOUSTON	29.86455405	-95.60869898	CHLORINATED SOLVENTS	1/30/2007	5B	0	
HARRIS	REM/DCRP		ESPRIT CLEANERS	DC0240	3256 WESTHEIMER RD, HOUSTON	29.74249776	-95.42520425	CHLORINATED SOLVENTS	7/31/2013	5B	0	
HARRIS	REM/DCRP		EXCLUSIVE CLEANERS	DC0202	2555 WEST HOLCOMBE	29.70585518	-95.41781047	CHLORINATED SOLVENTS	6/3/2010	5B	5	
HARRIS	REM/DCRP		FASHION FLAIR CLEANERS	DC0210	5137 FM 1960	29.98212042	-95.50756236	CHLORINATED SOLVENTS	8/18/2005	5B	5	
HARRIS	REM/DCRP		FMR A-1 DRY CLEANERS	DC0273	6603 S BRAESWOOD BLVD, HOUSTON	29.67537945	-95.50761593	CHLORINATED SOLVENTS	1/19/2016	5B	0	
HARRIS	REM/DCRP		FMR CELEBRITY CLEANERS	DC0125	283 LOCKHAVEN DR, HOUSTON	29.99011005	-95.41977598	CHLORINATED SOLVENTS	2/10/1998	5B	4	
HARRIS	REM/DCRP		FMR CLEANERS	DC0254	21949 KATY FWY, KATY	29.78050958	-95.7529939	CHLORINATED SOLVENTS	8/28/2014	5B	0	
HARRIS	REM/DCRP		FMR COMET CLEANERS - WESTHEIMER	DC0208	11950 WESTHEIMER RD	29.73690687	-95.58899804	CHLORINATED SOLVENTS	8/15/2002	5B	0	
HARRIS	REM/DCRP		FMR CRAIG'S CLEANER	DC0155	9709 WESTHEIMER RD	29.73667905	-95.54112598	CHLORINATED SOLVENTS	11/17/1995	5B	5	
HARRIS	REM/DCRP		FMR DRY CLEANER	DC0320	6115 KIRBY DR, HOUSTON	29.71681682	-95.41815966	CHLORINATED SOLVENTS	12/13/2018	5B	2A	
HARRIS	REM/DCRP		FMR FLAIR DRY CLEANER	DC0115	7416 FAIRBANKS N HOUSTON RD	29.88322505	-95.52423798	CHLORINATED SOLVENTS	2/27/2007	5B	4	
HARRIS	REM/DCRP		FMR GLOBE LAUNDRY	DC0065	1111 STUWOOD, HOUSTON	29.79142905	-95.38826098	CHLORINATED SOLVENTS	3/17/2006	5B	5	
HARRIS	REM/DCRP		FMR MINKS DRY CLEANERS	DC0248	5141 ANTONE DR, HOUSTON	29.83952032	-95.47422004	CHLORINATED SOLVENTS	5/16/2014	5B	0	
HARRIS	REM/DCRP		FMR MW CLEANERS	DC0301	18511 KUYKENDAHL RD, SPRING	30.03820973	-95.48825347	CHLORINATED SOLVENTS	1/26/2018	5B	2A	
HARRIS	REM/DCRP		FMR OAK VILLAGE CLEANERS	DC0015	10082 LONG POINT RD, HOUSTON	29.7949915	-95.54353383	CHLORINATED SOLVENTS	3/15/2005	5B	0	
HARRIS	REM/DCRP		FMR ONE HOUR MARTINIZING	DC0258	4515 FM 1960 RD W, HOUSTON	29.9882103	-95.4999439	CHLORINATED SOLVENTS	2/26/2015	5B	2A	
HARRIS	REM/DCRP		FMR PILGRIM CLEANERS - KINGWOOD	DC0150	3005 WOODLAND HILLS DR, KINGWOOD	30.05655305	-95.21349998	CHLORINATED SOLVENTS	3/1/2008	5B	4	
HARRIS	REM/DCRP		FMR PILGRIM DRY CLEANERS - LONG POINT	DC0129	7430 LONG POINT	29.80314105	-95.47760798	CHLORINATED SOLVENTS	8/20/2007	5B	2A	
HARRIS	REM/DCRP		FMR PILGRIM LAUNDRY - WEST ALABAMA	DC0126	2307 WEST ALABAMA ST	29.73825305	-95.41527898	CHLORINATED SOLVENTS	3/8/2007	5B	0	
HARRIS	REM/DCRP		FMR PIONEER CLEANERS	DC0012	7140 PARKER RD, HOUSTON	29.85732112	-95.30122944	CHLORINATED SOLVENTS	2/24/2005	5B	4	
HARRIS	REM/DCRP		FMR STAR CLEANERS	DC0064	6763 HIGHWAY 6 SOUTH, HOUSTON	29.70438805	-95.64312598	CHLORINATED SOLVENTS	3/11/2004	5B	0	
HARRIS	REM/DCRP		FMR WOODFOREST FOODMART	DC0052	388 UVALDE RD, HOUSTON	29.78875305	-95.18740698	CHLORINATED SOLVENTS	4/17/2006	5B	2A	
HARRIS	REM/DCRP		FORMER BINDER S SID ONE HOUR CLEANERS	DC0175	6069 BISSONNET ST	29.69652805	-95.48831098	CHLORINATED SOLVENTS	11/19/2008	5B	5	

TABLE 1  
2019 GROUNDWATER CONTAMINATION CASE DESCRIPTION BY COUNTY  
TEXAS COMMISSION ON ENVIRONMENTAL QUALITY

COUNTY	DIVISION	NEW CASE	FILE NAME	FILE NUMBER	LOCATION	LATITUDE	LONGITUDE	CONTAMINATION DESCRIPTION	DATE	ENF STATUS	ACT STATUS	5.236
HARRIS	REM/DCRP		FORMER CRAIG'S CLEANERS - SHEPARD	DC0104	3520 S SHEPARD DR	29.73442205	-95.41114598	CHLORINATED SOLVENTS	4/4/2007	5B	4	
HARRIS	REM/DCRP		FORMER CRESSENT CLEANERS	DC0079	2604 SUNSET BLVD, HOUSTON	29.72332905	-95.41882698	CHLORINATED SOLVENTS	7/6/2006	5B	0	
HARRIS	REM/DCRP		FORMER EXPERT CLEANERS	DC0168	123313 BELLAIRE BLVD SUITE D	29.70261605	-95.59658198	CHLORINATED SOLVENTS	11/7/2008	5B	0	
HARRIS	REM/DCRP		FORMER KINGS CLEANERS	DC0157	2855 WEST LAKE HOUSTON PARKWAY	30.04747805	-95.18403798	CHLORINATED SOLVENTS	6/9/2008	5B	4	
HARRIS	REM/DCRP		FORMER METRO CLEANERS	DC0174	6119 WILCREST DR	29.71479605	-95.57112198	CHLORINATED SOLVENTS	11/17/2008	5B	0	
HARRIS	REM/DCRP		FORMER PILGRIMS CLEANERS 71	DC0217	4798 BEECHNUT DR	29.68972746	-95.46084935	CHLORINATED SOLVENTS	1/12/2011	5B	0	
HARRIS	REM/DCRP		GOOD NEIGHBOR CLEANERS	DC0060	6410 CAVALCADE ST, HOUSTON	29.79953605	-95.30530598	CHLORINATED SOLVENTS	2/10/2006	5B	5	
HARRIS	REM/DCRP		GOOD NEIGHBORS CLEANERS	DC0213	2400 BOLSOVER ST	29.71857975	-95.41522326	CHLORINATED SOLVENTS	11/3/2010	5B	0	
HARRIS	REM/DCRP		GOT SPORTS CLEANERS AND ALTERATIONS	DC0237	2683 WILCREST DR, HOUSTON	29.7347941	-95.57121005	CHLORINATED SOLVENTS	3/7/2013	5B	0	
HARRIS	REM/DCRP		GREENS IMPERIAL CENTER/TIP TOP CLEANERS	DC0057	17571 IMPERIAL VALLEY DR, HOUSTON	29.95276005	-95.40110998	CHLORINATED SOLVENTS	3/1/1998	5B	5	
HARRIS	REM/DCRP		GREG'S CLEANERS	DC0204	7848 HILLCROFT ST	29.69354885	-95.49340164	CHLORINATED SOLVENTS	3/15/2010	5B	5	
HARRIS	REM/DCRP		HAWTHORNE PLAZA - FORMER IMAGE CLEANERS	DC0108	3407 MONTROSE AVENUE, HOUSTON	29.74196305	-95.39052598	CHLORINATED SOLVENTS	12/26/2006	5B	5	
HARRIS	REM/DCRP		IMPERIAL LAUNDRY & CLEANERS	DC0287	3401 HARRISBURG BLVD, HOUSTON	29.74837714	-95.34098623	CHLORINATED SOLVENTS	1/19/2017	5B	0	
HARRIS	REM/DCRP		INWOOD EXPERT CLEANERS	DC0187	8450 FONDREN RD, HOUSTON	29.68667432	-95.50998472	CHLORINATED SOLVENTS	6/12/2009	5B	5	
HARRIS	REM/DCRP		INWOOD PLAZA - FORMER BELL CLEANERS	DC0004	8193 ANTOINE DR, HOUSTON	29.88684911	-95.47465722	CHLORINATED SOLVENTS	12/22/2004	5B	5	
HARRIS	REM/DCRP		KB MASTER CLEANERS	DC0250	15210 SPRING CYPRESS RD, CYPRESS	29.98509462	-95.6581431	CHLORINATED SOLVENTS	8/4/2014	5B	0	
HARRIS	REM/DCRP		LA ROSE CLEANERS	DC0085	3933 BRDWAY ST, HOUSTON	29.68381437	-95.2770668	CHLORINATED SOLVENTS	7/28/2006	5B	5	
HARRIS	REM/DCRP		LABELLE CLEANERS	DC0173	5658 TREASCHWIG RD	30.04527405	-95.34784498	CHLORINATED SOLVENTS	11/17/2008	5B	0	
HARRIS	REM/DCRP		MEMORIAL VILLAGE DRY CLEANERS	DC0010	949 BUNKER HILL, HOUSTON	29.78188905	-95.53214898	CHLORINATED SOLVENTS	2/9/2005	5B	0	
HARRIS	REM/DCRP		MINNETTE BOESEL	DC0321	4109 MCKINNEY ST, HOUSTON	29.74221869	-95.33683323	CHLORINATED SOLVENTS	12/19/2018	5B	2A	
HARRIS	REM/DCRP		MIRICLE MILE CLEANERS	DC0233	1415 LITTLE YORK RD, HOUSTON	29.87180049	-95.36427393	CHLORINATED SOLVENTS	10/18/2007	5B	4	
HARRIS	REM/DCRP		MORNING STAR CLEANERS	DC0119	16300 KUKENDAHL RD	30.01461674	-95.46857506	CHLORINATED SOLVENTS	5/3/2007	5B	0	
HARRIS	REM/DCRP		NEW WAY CLEANERS	DC0196	5980 RENWICK DR	29.71702816	-95.48570488	CHLORINATED SOLVENTS	10/18/2007	5B	5	
HARRIS	REM/DCRP		NIFTY CLEANERS	DC0028	7555A LONG POINT, HOUSTON	29.80248005	-95.47908098	CHLORINATED SOLVENTS	5/11/2001	5B	5	
HARRIS	REM/DCRP		NORTHCHESTER VILLAGE SHOPPING CENTER	DC0218	10938 GRANT RD	29.96732319	-95.58259787	CHLORINATED SOLVENTS	1/20/2011	5B	0	
HARRIS	REM/DCRP		NORTHGATE SHOPPING CENTER	DC0016	2200 FM 1960, HOUSTON	30.00850193	-95.46161894	CHLORINATED SOLVENTS	3/15/2005	5B	6C	
HARRIS	REM/DCRP		ONE HOUR MARTINIZING	DC0297	2028 E T C JESTER BLVD, HOUSTON	29.80423104	-95.42669023	CHLORINATED SOLVENTS	9/25/2017	5B	2A	
HARRIS	REM/DCRP	*	PASADENA CLEANERS	DC0327	501 JACKSON AVE, PASADENA	29.70574932	-95.20721987	CHLORINATED SOLVENTS	6/28/2019	5B	2A	
HARRIS	REM/DCRP		PILGRIM CLEANERS	DC0078	12442 MEMORIAL DR, HOUSTON	29.76649105	-95.54909098	CHLORINATED SOLVENTS	7/3/2006	5B	4	
HARRIS	REM/DCRP		PILGRIM DRY CLEANERS	DC0128	13015 HIRAM CLARKE	29.63707268	-95.44593823	CHLORINATED SOLVENTS	1/1/2004	5B	0	
HARRIS	REM/DCRP		PINEWOOD CLEANER	DC0197	1444 KINGWOOD DR	30.04869303	-95.23359978	CHLORINATED SOLVENTS	9/23/2009	5B	4	
HARRIS	REM/DCRP		PRISM	DC0299	2631 REVERE ST, HOUSTON	29.74198151	-95.41605806	CHLORINATED SOLVENTS	11/27/2017	5B	2A	
HARRIS	REM/DCRP		PRO CLEANER	DC0315	14623 MEMORIAL DR, HOUSTON	29.76932467	-95.6071327	CHLORINATED SOLVENTS	10/25/2018	5B	2A	
HARRIS	REM/DCRP		RANDALLS CENTER - BAY AREA / FMR ALPINE CLEANERS	DC0050	3100 FM 528, FRIENDSWOOD	29.52370534	-95.16159293	CHLORINATED SOLVENTS	11/25/1998	5B	5	
HARRIS	REM/DCRP		RANDALLS CENTER - BAY AREA / FMR ALPINE CLEANERS	DC0145	4903 FAIRMONT PARKWAY	29.64883905	-95.16936598	CHLORINATED SOLVENTS	11/1/1998	5B	4	
HARRIS	REM/DCRP		REGENCY CLEANERS	DC0176	2110 HOLLY HALL ST	29.68479405	-95.39940198	CHLORINATED SOLVENTS	12/10/2008	5B	2A	
HARRIS	REM/DCRP		RYANS DRY CLEANERS	DC0274	3937 SPENCER HWY, PASADENA	29.66557455	-95.18409958	CHLORINATED SOLVENTS	5/10/2016	5B	2A	
HARRIS	REM/DCRP		RYAN'S EXPRESS CLEANERS	DC0021	216 N BENDER, HUMBLE	30.00015605	-95.26728198	CHLORINATED SOLVENTS	4/7/2005	5B	0	
HARRIS	REM/DCRP		RYAN'S EXPRESS CLEANERS	DC0022	480 UVALDE, HOUSTON	29.78874105	-95.18740798	CHLORINATED SOLVENTS	4/7/2005	5B	0	
HARRIS	REM/DCRP		SHARPSTOWN CLEANERS	DC0220	7616 CLAREWOOD DR, HOUSTON	29.71025129	-95.51865578	CHLORINATED SOLVENTS	2/2/2011	5B	0	
HARRIS	REM/DCRP		SHEPHERD CORNER SHOPPING CENTER	DC0192	2103 W ALABAMA ST, HOUSTON	29.73835748	-95.41111512	CHLORINATED SOLVENTS	7/27/2009	5B	0	
HARRIS	REM/DCRP		SPARKY'S CLEANERS	DC0003	905 CENTER ST, DEER PARK	29.70320808	-95.12346282	CHLORINATED SOLVENTS	12/22/2004	5B	4	
HARRIS	REM/DCRP	*	SPOTLESS DRY CLEANERS	DC0322	10815 BEECHNUT ST, HOUSTON	29.68791605	-95.56937617	CHLORINATED SOLVENTS	1/25/2019	5B	2A	Y
HARRIS	REM/DCRP		STERLING CLEANERS	DC0139	8312 BRDWAY, HOUSTON	29.67161805	-95.27711498	CHLORINATED SOLVENTS	12/17/2007	5B	4	
HARRIS	REM/DCRP		SUMMIT CLEANERS	DC0095	3734-3740 WESTHEIMER, HOUSTON	29.74201205	-95.44018898	CHLORINATED SOLVENTS	7/27/2000	5B	0	
HARRIS	REM/DCRP		SUNNY CLEANERS	DC0177	13196 VETERANS MEMORIAL DR	29.97985805	-95.49102398	CHLORINATED SOLVENTS	12/10/2008	5B	4	
HARRIS	REM/DCRP		SUPER ROYAL CLEANERS	DC0151	1901 GESSNER DR, STE B, HOUSTON	29.80637685	-95.54572494	CHLORINATED SOLVENTS	4/1/2008	5B	0	
HARRIS	REM/DCRP		TOMS FINE CLEANERS	DC0123	7956 WESTHEIMER	29.73817905	-95.50763698	CHLORINATED SOLVENTS	7/24/2002	5B	0	
HARRIS	REM/DCRP		TOP 1 HOUR DRY CLEANERS	DC0211	10795 W BELLFORT ST, HOUSTON	29.65485833	-95.57015207	CHLORINATED SOLVENTS	7/1/2003	5B	0	
HARRIS	REM/DCRP		TOWN PARK CLEANERS	DC0178	6038 S GESSNER DR	29.71427905	-95.54038698	CHLORINATED SOLVENTS	12/10/2008	5B	0	
HARRIS	REM/DCRP		US CLEANERS	DC0236	1942 W GRAY ST, HOUSTON	29.75308887	-95.40580931	CHLORINATED SOLVENTS	10/25/2013	5B	0	
HARRIS	REM/DCRP		US STAR CLEANERS	DC0234	1570 S DAIRY ASFORD ST STE 111, HOUSTON	29.75194507	-95.60692107	CHLORINATED SOLVENTS	7/31/2013	5B	0	
HARRIS	REM/DCRP		VERLANDER CLEANERS	DC0263	5108 SPRUCE ST, BELLAIRE	29.70820034	-95.4687573	CHLORINATED SOLVENTS	6/29/2015	5B	0	
HARRIS	REM/DCRP		VILLAGE CLEANERS	DC0229	14646 FM 529 RD, HOUSTON	29.87998774	-95.62802083	CHLORINATED SOLVENTS	12/9/2011	5B	5	
HARRIS	REM/DCRP		WESTHEIMER PLAZA - FMR \$1.49 DELUXE CLEANERS	DC0147	16205 WESTHEIMER	29.71793405	-95.67449598	CHLORINATED SOLVENTS	2/25/2008	5B	2A	

TABLE 1  
2019 GROUNDWATER CONTAMINATION CASE DESCRIPTION BY COUNTY  
TEXAS COMMISSION ON ENVIRONMENTAL QUALITY

COUNTY	DIVISION	NEW CASE	FILE NAME	FILE NUMBER	LOCATION	LATITUDE	LONGITUDE	CONTAMINATION DESCRIPTION	DATE	ENF STATUS	ACT STATUS	5.236
HARRIS	REM/PST		0.2 ACRE PAVED VACANT PROPERTY	120483	1116 W GRAY ST, HOUSTON	29.75359097	-95.39271028	GASOLINE	3/6/2018	2	6	
HARRIS	REM/PST	*	1.19 ACRE VACANT PROPERTY MAIN & FANNIN	120723	MAIN & FANNIN, HOUSTON	29.73605104	-95.38081063	GASOLINE	3/27/2019	2	6	
HARRIS	REM/PST		1ST CHOICE FOOD MART	117077	15103 BELLAIRE BLVD, HOUSTON	29.70097	-95.65283	GASOLINE	10/26/2005	2	2A	
HARRIS	REM/PST		1ST CHOICE FOOD STORE 1	117693	7335 FAIRBANKS N HOUSTON RD, HOUSTON	29.88243	-95.52526	UNKNOWN	2/14/2008	2	2A	
HARRIS	REM/PST		A C MOBILE	120370	15515 KUYKENDAHL RD, HOUSTON	30.00267516	-95.46069596	GASOLINE	12/12/2017	2	2A	
HARRIS	REM/PST		A MADCO FOOD STORE	116088	7440 LONG POINT RD, HOUSTON	29.80302457	-95.47815452	UNKNOWN	1/26/2004	2	2A	
HARRIS	REM/PST		ALL SEASONS	115709	15050 BEECHNUT ST, HOUSTON	29.689894	-95.651652	WASTE OIL	12/11/2002	2	2A	
HARRIS	REM/PST		ALMEDA FOOD STORE	119672	9418 ALMEDA GENOA RD, HOUSTON	29.62688576	-95.24808586	GASOLINE, DIESEL	10/22/2014	2	2A	
HARRIS	REM/PST		AM MINI MART 12	112919	12106 HOMESTEAD RD, HOUSTON	29.89954	-95.30059	GASOLINE	1/22/1998	5B	2A	
HARRIS	REM/PST		ARCTIC FUEL RETAIL CENTER	120463	11702 JONES RD, HOUSTON	29.94465573	-95.58443068	GASOLINE	2/5/2018	1B	1A	
HARRIS	REM/PST		AUTO CLINIC	119960	5019 FULTON ST, HOUSTON	29.80619119	-95.36931418	DIESEL, GASOLINE	4/19/2016	2	2A	
HARRIS	REM/PST	*	BAY AREA 66	120778	16810 HIGHWAY 3, WEBSTER	29.54832684	-95.12858907	GASOLINE	6/21/2019	2	6	
HARRIS	REM/PST		BEAMER TEXACO	115596	11055 S SAM HOUSTON PKWY E, HOUSTON	29.60134	-95.22932	GASOLINE	10/30/2002	2	2A	
HARRIS	REM/PST		BEST FOOD MARKET 4	119569	7839 RANKIN RD, HUMBLE	29.96530775	-95.26993946	UNKNOWN	12/5/2014	2	2A	
HARRIS	REM/PST		BRAESWOOD TEXACO	112167	8521 STELLA LINK RD, HOUSTON	29.69142	-95.43951645	UNKNOWN	2/10/1997	5B	4	
HARRIS	REM/PST	*	BRIDGESTONE CHEVRON	120728	19704 KUYKENDAHL RD, SPRING	30.05787994	-95.4955594	GASOLINE	2/27/2019	2	2A	
HARRIS	REM/PST	*	BROADSTONE MUSEUM DISTRICT	120828	4611 MONTROSE BLVD, HOUSTON	29.73126981	-95.39074099	UNKNOWN	6/6/2019	2	6	
HARRIS	REM/PST		BROWNIES 2	115928	1322 UNDERWOOD RD, LA PORTE	29.684592	-95.08811	GASOLINE	7/23/2003	5B	2A	
HARRIS	REM/PST		BUILDING DOLPHIN GRAPHICS	109501	15755 WOODFOREST BLVD, CHANNELVIEW	29.789171	-95.125318	GASOLINE	5/13/1995	2	2A	
HARRIS	REM/PST	*	CAR WASH	120526	1514 1ST ST E, HUMBLE	29.9986956	-95.2511625	DIESEL, GASOLINE	12/14/2017	2	2A	
HARRIS	REM/PST		CHANNELVIEW TEXACO	120157	16121 EAST FWY, CHANNELVIEW	29.782717	-95.113899	GASOLINE	12/27/2016	2	2A	
HARRIS	REM/PST		CHEVRON 314	120182	7614 LYONS AVE, HOUSTON	29.77629915	-95.29107424	GASOLINE	2/15/2017	2	2A	
HARRIS	REM/PST		CHEVRON 314 FORMER SUNMART 314	120305	7614 LYONS AVE, HOUSTON	29.77645968	-95.29105659	GASOLINE, DIESEL	3/7/2017	2	2A	
HARRIS	REM/PST		CIRCLE A FOOD STORE	117056	11302 HUFFMEISTER RD, HOUSTON	29.93917	-95.6286	UNKNOWN	5/10/2006	2	2A	
HARRIS	REM/PST		CITY OF BAYTOWN 3300 N MAIN	120200	3300 N MAIN ST, BAYTOWN	29.75694461	-94.9632793	GASOLINE, DIESEL	12/2/2014	2	6	
HARRIS	REM/PST	*	CITY OF POLICE HELICOPTER DIVISI	120496	8402 LARSON ST, HOUSTON	29.64951823	-95.27010024	WASTE OIL	3/1/2018	2	6	
HARRIS	REM/PST		COLT MART	107511	4103 REED RD, HOUSTON	29.65854	-95.36767	GASOLINE	12/3/1993	5B	2A	
HARRIS	REM/PST		COMMERCIAL PROPERTY	115117	8625 W MONTGOMERY RD, HOUSTON	29.87177	-95.43791	GASOLINE	7/28/2000	5B	2A	
HARRIS	REM/PST		CORNER STORE 2591	120578	1544 N SHEPHERD DR, HOUSTON	29.79946272	-95.40985301	GASOLINE	8/28/2018	2	2A	
HARRIS	REM/PST		CROSBY STOP N DRIVE	120037	5926 FM 2100 RD, CROSBY	29.914462	-95.0692873	GASOLINE, DIESEL	8/3/2016	2	2A	
HARRIS	REM/PST		CULLEN SHELL	120170	7401 CULLEN BLVD, HOUSTON	29.68003025	-95.35554243	GASOLINE	11/28/2016	2	6	
HARRIS	REM/PST		CULLEN VALERO MART	119530	6626 CULLEN BLVD, HOUSTON	29.69146665	-95.3530981	GASOLINE	10/28/2014	1B	1A	
HARRIS	REM/PST		CYPRESS POINT SHELL	119909	16150 SPRING CYPRESS RD, CYPRESS	29.97857668	-95.67144081	GASOLINE	3/10/2016	2	6	
HARRIS	REM/PST		DIAMOND CAR WASH	119188	11722 VETERANS MEMORIAL DR, HOUSTON	29.95398	-95.47224	UNKNOWN	5/21/2013	2	6	
HARRIS	REM/PST		DIAMOND SHAMROCK 562	91308	8203 FONDREN RD, HOUSTON	29.69004	-95.50887	GASOLINE	6/1/1987	2	2A	
HARRIS	REM/PST		DIAMOND SHAMROCK 564	112010	9091 S GESSNER RD, HOUSTON	29.68324	-95.528	GASOLINE	11/22/1996	2	2A	
HARRIS	REM/PST		DISCOUNT TIRES	104508	8103 FONDREN RD, HOUSTON	29.69117	-95.50939	WASTE OIL, GASOLINE	9/3/1992	2	2A	
HARRIS	REM/PST		DOWNTOWN FUELING CENTER	97962	1320 PRESTON ST, HOUSTON	29.759405	-95.358283	GASOLINE	2/8/1991	5B	6	
HARRIS	REM/PST		DRIL QUIP	120509	8221 LEGHORN ST, HOUSTON	29.84694493	-95.52126251	GASOLINE	3/27/2018	2	2A	
HARRIS	REM/PST		DRIVER PIPELINE	120620	3316 INDUSTRIAL DR, PEARLAND	29.52854344	-95.2612363	GASOLINE	10/1/2018	2	2A	Y
HARRIS	REM/PST		EL DORADO FOOD MART	120269	245 EL DORADO BLVD, WEBSTER	29.5568279	-95.14901452	GASOLINE	5/1/2017	2	6	
HARRIS	REM/PST		ENVIRONMENTAL IMPACT	120173	299 W GRAY ST, HOUSTON	29.7534511	-95.3856817	UNKNOWN	3/8/2017	5B	6	
HARRIS	REM/PST		EXXON 6 4656	116034	8605 MEMORIAL DR, HOUSTON	29.77315	-95.45673	UNKNOWN	10/6/2003	2	2A	
HARRIS	REM/PST	*	FORMER CONSTRUCTION COMPANY	120773	2215 COMMERCE ST, HOUSTON	29.75739396	-95.3487423	UNKNOWN	4/24/2019	2	2A	
HARRIS	REM/PST		FORMER E G DRIVE INN	117095	300 TIDWELL RD, HOUSTON	29.845478	-95.3716	UNKNOWN	12/18/1998	2	2A	
HARRIS	REM/PST	*	FORMER HEIGHTS METRO TRANSIT STATION PROPERTY	120798	5906 N MAIN ST, HOUSTON	29.80450601	-95.38816766	GASOLINE	8/15/2019	1B	1A	
HARRIS	REM/PST	*	FORMER HUMBLE OIL SERVICE STATION	120774	4101 POLK ST, HOUSTON	29.74008615	-95.33855538	GASOLINE	6/21/2019	2	1A	
HARRIS	REM/PST		FORMER JRS GROCERY	118729	4627 N HIGHWAY 146, BAYTOWN	29.76804	-94.91968	UNKNOWN	11/14/2011	2	2A	
HARRIS	REM/PST		FORMER KEES FULTON GROCERY	113498	9812 FULTON ST, HOUSTON	29.84846	-95.37882	GASOLINE	10/3/1998	2	2A	
HARRIS	REM/PST		FORMER ROYAL TRUCK STOP	115808	11618 FM 249, HOUSTON	29.89811519	-95.46321233	GASOLINE, DIESEL	6/4/2003	2	2A	
HARRIS	REM/PST	*	FORMER SERVICE STATION	120190	1514 W CEDAR BAYOU LYNCHBURG RD, BAYTOWN	29.780215	-94.985648	GASOLINE	2/3/2017	2	2A	
HARRIS	REM/PST		FORMER SHELL	116896	7703 KATY FWY, HOUSTON	29.783486	-95.468806	GASOLINE	2/13/2006	2	2A	
HARRIS	REM/PST	*	FORMER STAR WAREHOUSE FACILITY	120796	3131 GULF FWY, HOUSTON	29.74017988	-95.35097966	GASOLINE	7/24/2019	2	6	
HARRIS	REM/PST		FORMER TEXACO STATION	120514	2415 MAIN ST, HOUSTON	29.7459969	-95.373214	GASOLINE	4/20/2018	2	6	
HARRIS	REM/PST		FOUR CORNERS CHEVRON	111488	7730 DECKER DR, HIGHLANDS	29.790248	-95.0573	GASOLINE	7/29/1996	5B	2A	
HARRIS	REM/PST		FOURWAY GROCERY	115827	9228 MESA DR, HOUSTON	29.845615	-95.261978	UNKNOWN	11/18/2003	1B	1A	
HARRIS	REM/PST	*	FUEL MAXX 33	120556	6203 BOURGEOIS RD, HOUSTON	29.95627332	-95.50902667	GASOLINE	8/11/2017	2	2A	Y
HARRIS	REM/PST		FULTON PROPERTY	118379	3824 FULTON ST, HOUSTON	29.795309	-95.365537	GASOLINE	7/16/2010	2	2A	



TABLE 1  
2019 GROUNDWATER CONTAMINATION CASE DESCRIPTION BY COUNTY  
TEXAS COMMISSION ON ENVIRONMENTAL QUALITY

COUNTY	DIVISION	NEW CASE	FILE NAME	FILE NUMBER	LOCATION	LATITUDE	LONGITUDE	CONTAMINATION DESCRIPTION	DATE	ENF STATUS	ACT STATUS	5.236
HARRIS	REM/PST		GATEWAY ACE HARDWARE	120385	6860 TELEPHONE RD, HOUSTON	29.65986204	-95.28934284	UNKNOWN	10/17/2017	1B	1A	
HARRIS	REM/PST	*	GENERIC INCIDENT ZIP CODE 77087	119321	3410 REVILLE ST, HOUSTON	29.694367	-95.291529	GASOLINE	1/23/2014	2	6	
HARRIS	REM/PST		GO 4 IT FOOD FUEL	117474	5455 COURT RD, HOUSTON	29.590219	-95.469431	UNKNOWN	9/13/2004	1B	1A	
HARRIS	REM/PST		GOODYEAR AUTO SERVICE CENTER	120444	1519 FANNIN ST, HOUSTON	29.75200625	-95.3671071	GASOLINE, HYDR FLUID	2/8/2018	2	6	
HARRIS	REM/PST		GRAY STREET STATION	117080	1719 W GRAY ST, HOUSTON	29.753023	-95.401627	UNKNOWN	10/24/2006	2	2A	
HARRIS	REM/PST		GULF FREEWAY TEXACO	112963	8115 GULF FWY, HOUSTON	29.68148	-95.27284	GASOLINE	1/12/1998	2	2A	
HARRIS	REM/PST		HANDI PLUS 47	116043	24930 ALDINE WESTFIELD RD, SPRING	30.06679	-95.40532	GASOLINE	10/21/2003	2	2A	
HARRIS	REM/PST	*	HANDI PLUS 51	120753	2222 LOUISIANA ST, HOUSTON	29.74927416	-95.37528885	GASOLINE	2/6/2019	2	6	
HARRIS	REM/PST		HANDI STOP 22	116324	7015 N SAM HOUSTON PKWY E, HUMBLE	29.94162	-95.28169	UNKNOWN	8/30/2004	2	2A	
HARRIS	REM/PST		HANDI STOP 3	106612	12948 BEAUMONT HWY, HOUSTON	29.83694	-95.19912	GASOLINE	5/5/1993	2	2A	
HARRIS	REM/PST		HANDI STOP 37	118613	11931 SPRING CYPRESS RD, TOMBALL	30.0124	-95.60779	UNKNOWN	4/20/2011	2	2A	
HARRIS	REM/PST		HANDI STOP 40	116178	6355 WILL CLAYTON PKWY, HUMBLE	29.9836	-95.29622	UNKNOWN	12/18/2002	1B	1A	
HARRIS	REM/PST		HANDI STOP 53	115904	8203 FONDREN RD, HOUSTON	29.69004	-95.50887	UNKNOWN	9/16/1999	2	2A	
HARRIS	REM/PST		HANDI STOP 55	115445	9091 S GESSNER RD, HOUSTON	29.68324	-95.528	GASOLINE	1/10/2002	2	2A	
HARRIS	REM/PST		HANDI STOP 76	117998	3825 MANGUM RD, HOUSTON	29.82503	-95.46253	UNKNOWN	3/26/2009	2	2A	
HARRIS	REM/PST	*	HANDI STOP 80	120671	12251 JONES RD, HOUSTON	29.95218198	-95.58531936	GASOLINE	1/11/2019	2	2A	
HARRIS	REM/PST		HAPPY GROCERY	118198	7530 HARRISBURG BLVD, HOUSTON	29.73185	-95.29055	UNKNOWN	10/23/2009	2	2A	
HARRIS	REM/PST		HCCC PROPERTY	118597	3000 MAIN ST, HOUSTON	29.742804	-95.376393	UNKNOWN	3/1/2011	2	2A	
HARRIS	REM/PST		HEMPSTEAD TRUCK STOP	120350	14304 HEMPSTEAD RD, HOUSTON	29.85484209	-95.53359314	GASOLINE	6/14/2017	1B	1A	
HARRIS	REM/PST		HERTZ RENT A CAR	91348	5050 WRIGHT RD, HOUSTON	29.98669	-95.317551	GASOLINE	8/2/2006	2	6	
HARRIS	REM/PST		HISTORIC GAS STATION	119038	701 E 11TH ST, HOUSTON	29.790935	-95.389793	UNKNOWN	12/12/2012	5B	2A	
HARRIS	REM/PST	*	HOUSTON AUTOMOBILE BROKERS	120660	10090 LONG POINT RD, HOUSTON	29.7945101	-95.54433126	GASOLINE	12/21/2018	1B	1A	Y
HARRIS	REM/PST		HOUSTON YACHT CLUB	120354	3620 MIRAMAR DR, LA PORTE	29.6174991	-95.001562	GASOLINE	8/9/2017	1B	1A	
HARRIS	REM/PST		HUMBLE CHEVRON HUMBLE PLUS 25	120587	1607 S HOUSTON AVE, HUMBLE	29.97892865	-95.26047524	GASOLINE	9/13/2018	2	6	
HARRIS	REM/PST		IBIZA MAGNOLIA PARK APARTMENTS	120506	202 73RD ST, HOUSTON	29.73488218	-95.29587089	OTHER	4/30/2018	2	2A	
HARRIS	REM/PST		IRVINGTON FOOD MART	120017	717 NORTH LOOP, HOUSTON	29.81456425	-95.36144748	GASOLINE	4/5/2016	2	2A	
HARRIS	REM/PST	*	J J CHEVRON 4	120623	1619 FM 1960, HUFFMAN	30.02300417	-95.09055904	GASOLINE, DIESEL	10/17/2018	2	2A	Y
HARRIS	REM/PST		J T AUTOMOTIVE	110667	9046 WESTVIEW DR, HOUSTON	29.79444	-95.51202	WASTE OIL, GASOLINE	3/14/1996	2	2A	
HARRIS	REM/PST		KING FUELS FOOD 4	119848	3803 SAN JACINTO ST, HOUSTON	29.73644958	-95.37829049	GASOLINE	12/14/2017	2	2A	
HARRIS	REM/PST		KING FUELS FOOD STORE	119850	720 RANKIN RD, HOUSTON	29.96559434	-95.39962603	DIESEL, GASOLINE	12/16/2015	2	2A	
HARRIS	REM/PST		KING M FOOD STORE	119404	9201 HOMESTEAD RD, HOUSTON	29.84516	-95.30245	DIESEL, GASOLINE	1/22/2014	2	2A	
HARRIS	REM/PST		KING MART 1	118979	5800 ALMEDA RD, HOUSTON	29.71628337	-95.38120598	UNKNOWN	10/12/2012	1B	1A	
HARRIS	REM/PST		KING SHELL	120583	11907 E SAM HOUSTON PKWY N, HOUSTON	29.8916384	-95.203936	GASOLINE, DIESEL	8/10/2018	2	2A	
HARRIS	REM/PST		KIRBY SHELL	119891	2540 W HOLCOMBE BLVD, HOUSTON	29.70646041	-95.4180799	UNKNOWN	11/10/2015	2	2A	
HARRIS	REM/PST		KS 29	120152	1402 FM 1960 RD W, HOUSTON	30.0140783	-95.4510254	DIESEL, GASOLINE	12/12/2016	2	2A	
HARRIS	REM/PST	*	KWIK N EASY FOOD STORE & RETAIL CENTER	120425	6495 BARKER CYPRESS RD, HOUSTON	29.8710945	-95.6838711	DIESEL, GASOLINE	10/20/2017	1B	1A	
HARRIS	REM/PST		LAZER ENERGY CO INC	117333	8811 ALMEDA GENOA RD, HOUSTON	29.6274531	-95.258332	UNKNOWN	3/15/2007	1B	1A	
HARRIS	REM/PST	*	LOCKWOOD TEXACO MART	120835	4400 LOCKWOOD DR, HOUSTON	29.80073179	-95.31634701	GASOLINE, DIESEL	10/10/2019	2	2A	
HARRIS	REM/PST		LOS GAS DIESEL	112333	9501 W TIDWELL RD, HOUSTON	29.8503297	-95.5295939	GASOLINE	5/14/1997	5B	2A	
HARRIS	REM/PST		LOVES TRAVEL STOP 234	120355	612 PEDERSON RD, KATY	29.78009595	-95.8818853	DIESEL	8/30/2017	2	2A	
HARRIS	REM/PST		LUCKY STOP	118784	14455 Bammel North Houston Rd, HOUSTON	29.986426	-95.489159	UNKNOWN	2/12/2012	2	2A	
HARRIS	REM/PST		M & Y TEXACO	120263	10401 W FAIRMONT PKWY, LA PORTE	29.65235891	-95.07316498	GASOLINE	6/22/2016	2	6	
HARRIS	REM/PST		MADCO GROCERY	119806	4802 FUQUA ST, HOUSTON	29.6135588	-95.45198599	GASOLINE	10/7/2015	2	2A	
HARRIS	REM/PST		MAYOS TEXACO	115274	4916 KELLEY ST, HOUSTON	29.813231	-95.321089	DIESEL	9/5/2001	2	2A	
HARRIS	REM/PST	*	METRO FOOD 2	120801	10096 S GESSNER RD, HOUSTON	29.6699268	-95.52847643	DIESEL, GASOLINE	8/16/2019	1B	1A	
HARRIS	REM/PST		MILLERS AUTO	120499	2401 N SHEPHERD DR, HOUSTON	29.8080807	-95.4104611	GASOLINE	3/27/2018	2	6	
HARRIS	REM/PST		MISTER CAR WASH 7	120123	6107 HILLCROFT ST, HOUSTON	29.7145266	-95.4965097	DIESEL, GASOLINE	10/22/2016	2	6	
HARRIS	REM/PST		MISTER CAR WASH 9	120188	9637 FM 1960 BYPASS RD W, HUMBLE	30.00555599	-95.27940138	GASOLINE	1/9/2017	2	6	
HARRIS	REM/PST		MOBIL 440 CORNER STORE	119451	3 EVANSTON ST, HOUSTON	29.80595	-95.17804	UNKNOWN	8/7/2014	2	2A	
HARRIS	REM/PST		MS BROWNIES GROCERY	119148	1301 W PASADENA BLVD, DEER PARK	29.68212	-95.13458	UNKNOWN	5/20/2013	2	2A	
HARRIS	REM/PST		MUFFLERS N MORE	118305	8517 LONG POINT RD, HOUSTON	29.802894	-95.49843	UNKNOWN	3/22/2010	2	2A	
HARRIS	REM/PST		MUNICIPAL SERVICE CENTER	119372	2123 MARKET ST, BAYTOWN	29.73011656	-94.99276007	GASOLINE	8/28/2013	2	6	
HARRIS	REM/PST		MUSTANG CAT	120521	12800 NORTHWEST FWY, HOUSTON	29.84416109	-95.49241371	DIESEL, GASOLINE	4/26/2018	2	6	
HARRIS	REM/PST	*	NEW ANGELS FOOD MART	120678	1933 MARVIN CIR, SEABROOK	29.57436686	-95.02729395	GASOLINE	1/23/2019	2	2A	
HARRIS	REM/PST		NEW TERMINAL WHSE	116864	1 WHARF ST, HOUSTON	29.7305	-95.2783	UNKNOWN	3/16/2006	2	2A	
HARRIS	REM/PST		NOORAANS FOOD STORE	119888	1530 CLINTON DR, GALENA PARK	29.73208999	-95.23603328	DIESEL, GASOLINE	12/18/2015	2	2A	
HARRIS	REM/PST	*	NORMANDY CITGO	120786	12776 EAST FWY, HOUSTON	29.7704648	-95.20671354	DIESEL, GASOLINE	4/9/2019	1B	1A	
HARRIS	REM/PST		PARCEL EE048 PROPERTY	118229	4801 HARRISBURG BLVD, HOUSTON	29.743455	-95.32737	UNKNOWN	11/9/2009	2	2A	
HARRIS	REM/PST	*	PARK ROW SHELL	120693	1219 HIGHWAY 6 N, HOUSTON	29.7883646	-95.64552117	DIESEL, GASOLINE	10/15/2018	1B	1A	
HARRIS	REM/PST		PHILLIPS 66 CO 17433	117866	5502 W AIRPORT BLVD, HOUSTON	29.644841	-95.482507	UNKNOWN	8/25/2008	2	6	
HARRIS	REM/PST		PRIMOS1 FOOD MART	119250	4700 N MAIN ST, HOUSTON	29.7978	-95.38197	UNKNOWN	7/13/2013	2	6	

TABLE 1  
2019 GROUNDWATER CONTAMINATION CASE DESCRIPTION BY COUNTY  
TEXAS COMMISSION ON ENVIRONMENTAL QUALITY

COUNTY	DIVISION	NEW CASE	FILE NAME	FILE NUMBER	LOCATION	LATITUDE	LONGITUDE	CONTAMINATION DESCRIPTION	DATE	ENF STATUS	ACT STATUS	5.236
HARRIS	REM/PST		PROPERTY DIVESTITURE 1 ACRE LAND	119827	504 S MAIN ST, HIGHLANDS	29.80958048	-95.05723094	GASOLINE	9/22/2015	2	6	
HARRIS	REM/PST	*	PUBLIC WORKS FACILITY	120712	3826 AMHERST ST, WEST UNIVERSITY PLACE	29.71595305	-95.43882446	GASOLINE, DIESEL	11/20/2018	2	2A	
HARRIS	REM/PST	*	QUICK N EASY	120666	24914 STATE HIGHWAY 249 STE 100, TOMBALL	30.0445662	-95.60942271	DIESEL, GASOLINE	1/28/2019	2	6	
HARRIS	REM/PST	*	QUICKY MART SHELL	120827	2449 E SAM HOUSTON PKWY S, PASADENA	29.67648801	-95.15544769	GASOLINE	9/12/2019	2	2A	
HARRIS	REM/PST		RAINES 66	93978	1001 N SAN JACINTO ST, HOUSTON	29.766975	-95.356518	GASOLINE	3/26/2018	2	6	
HARRIS	REM/PST		REGENCY CAR WASH	120242	506 HIGHWAY 6 S, HOUSTON	29.77912708	-95.64552757	DIESEL, GASOLINE	4/27/2017	2	2A	
HARRIS	REM/PST		SAMS DRIVE INN	118789	7005 DECKER DR, BAYTOWN	29.78659	-95.04214	UNKNOWN	2/12/2012	2	6	
HARRIS	REM/PST		SAMS MART 3	117059	19931 FM 2920 RD, TOMBALL	30.07998	-95.73603	UNKNOWN	7/18/2006	2	2A	
HARRIS	REM/PST		SEARS 1067	120565	400 MEMORIAL CITY WAY, HOUSTON	29.77841963	-95.54394809	GASOLINE, WASTE OIL	5/2/2018	1B	1A	
HARRIS	REM/PST		SEATS STORE 1197	120519	9570 SOUTHWEST FWY, HOUSTON	29.67731183	-95.54164509	DIESEL, GASOLINE, WASTE OIL	5/3/2018	2	2A	
HARRIS	REM/PST		SHELDON ROAD TEXACO	107058	817 SHELDON RD, CHANNELVIEW	29.7891	-95.12518	DIESEL, GASOLINE	7/30/1993	5B	2A	
HARRIS	REM/PST		SHELL	117634	1101 KINGWOOD DR, KINGWOOD	30.049798	-95.240316	UNKNOWN	7/27/2007	2	2A	
HARRIS	REM/PST	*	SHELL STATION	120818	19520 HIGHWAY 59 N, HUMBLE	30.00057675	-95.26896651	GASOLINE	9/19/2019	2	2A	
HARRIS	REM/PST		SHELL TPG 251 05	120090	7100 GARTH RD, BAYTOWN	29.8039858	-94.9814022	GASOLINE	4/15/2016	2	2A	
HARRIS	REM/PST		SHELL TPG 571	120382	10 ALDINE BENDER RD, HOUSTON	29.93125273	-95.41050499	GASOLINE	11/2/2017	2	2A	
HARRIS	REM/PST	*	SHOP N CARRY	120586	3504 W OREM DR, HOUSTON	29.62840011	-95.42976644	GASOLINE	4/9/2018	2	2A	
HARRIS	REM/PST		SHOP N GO 7	119842	1432 FM 1960 E, HUMBLE	29.99947893	-95.24623972	DIESEL, GASOLINE	12/8/2015	2	2A	
HARRIS	REM/PST		SHOP RIGHT	118550	14245 WALLISVILLE RD, HOUSTON	29.806083	-95.196761	UNKNOWN	3/7/2011	2	2A	
HARRIS	REM/PST		SIGMOR SHAMROCK 288	120605	428 E TIDWELL RD, HOUSTON	29.84524131	-95.39446726	GASOLINE	9/12/2018	2	6	Y
HARRIS	REM/PST		SOUTH SIDE FOOD MART	115324	3839 SOUTH LOOP E, HOUSTON	29.6816	-95.3672	GASOLINE	8/23/2001	1B	1A	
HARRIS	REM/PST	*	SOUTHWEST SOLID WASTE SERVICE CTR	120654	11500 S POST OAK RD, HOUSTON	29.64856933	-95.4654699	DIESEL, GASOLINE	6/28/2018	2	6	
HARRIS	REM/PST		SOUTHWESTERN MUFFLER BRAKE	117355	110 S HEIGHTS BLVD, HOUSTON	29.769166	-95.397407	UNKNOWN	8/9/2007	1B	1A	
HARRIS	REM/PST		SPACE CENTER CHEVRON 1	120254	2395 CLEAR LAKE CITY BLVD, HOUSTON	29.59227102	-95.1387473	GASOLINE	4/17/2013	2	6	
HARRIS	REM/PST		SPECTRA ENERGY	119386	2805 MCKINNEY ST, HOUSTON	29.747577	-95.349089	GASOLINE	2/13/2014	2	2A	
HARRIS	REM/PST		SPEEDWAY JOINT VENTURE	118158	5275 BUFFALO SPEEDWAY, HOUSTON	29.7257335	-95.4277199	UNKNOWN	6/2/2009	2	2A	
HARRIS	REM/PST		SPRING MART	117937	19255 KUYKENDAHL RD, SPRING	30.04996	-95.49322	UNKNOWN	11/2/2007	2	2A	
HARRIS	REM/PST		STOP N FUEL	114858	3050 FM 1960 RD, HOUSTON	30.02031	-95.3807	GASOLINE, DIESEL	8/18/1999	5B	2A	
HARRIS	REM/PST		STOP N GO FOOD N GAS	118743	14109 S POST OAK RD, HOUSTON	29.62193313	-95.46482686	UNKNOWN	1/27/2012	1B	1A	
HARRIS	REM/PST		STOP N SERV 023	110583	10910 BAMMEL NORTH HOUSTON RD, HOUSTON	29.93607	-95.4975	UNKNOWN	3/1/1996	5B	6	
HARRIS	REM/PST		STOP N ZIP	116708	14455 MARKET STREET RD, HOUSTON	29.77133	-95.16542	UNKNOWN	10/13/2005	2	2A	
HARRIS	REM/PST		STRIPES 1020	120475	2817 RED BLUFF RD, PASADENA	29.69418621	-95.1715141	GASOLINE	1/11/2018	1B	1A	
HARRIS	REM/PST		SUN MART 374	119851	12315 FM 1960, HUFFMAN	30.02349256	-95.08942406	GASOLINE, DIESEL	12/23/2015	2	2A	
HARRIS	REM/PST		SUNMART 158	120285	3003 SPEARS RD, HOUSTON	29.9642432	-95.47314636	GASOLINE	7/7/2016	2	2A	
HARRIS	REM/PST	*	SUNMART 288	120787	2715 STRAWBERRY RD, PASADENA	29.67078418	-95.19270003	GASOLINE	7/8/2019	2	2A	
HARRIS	REM/PST		SUNMART 327	120529	11283 HOMESTEAD RD, HOUSTON	29.88234291	-95.30090764	GASOLINE	5/15/2018	2	2A	
HARRIS	REM/PST		SUNMART 329	119971	12305 EAST FWY, HOUSTON	29.77098673	-95.2202111	GASOLINE	4/27/2016	2	6	
HARRIS	REM/PST		SUNNYS CONOCO	116730	13717 S POST OAK RD, HOUSTON	29.62787	-95.46484	UNKNOWN	11/8/2005	2	2A	
HARRIS	REM/PST		SUPER JOHN FOOD MART	120342	5418 GESSNER RD, HOUSTON	29.8451648	-95.5447869	GASOLINE	8/15/2017	2	6	
HARRIS	REM/PST		SUPER STOP	115647	7821 HIGHWAY 6 S, HOUSTON	29.69347	-95.64329	UNKNOWN	12/16/2002	2	2A	
HARRIS	REM/PST	*	TIME RISE MART	120673	4811 BELLFORT ST, HOUSTON	29.66931293	-95.35517203	GASOLINE	1/4/2018	1B	1A	
HARRIS	REM/PST		TIME SAVER GAS AND GROCERY	119277	9430 MESA DR, HOUSTON	29.849724	-95.261971	GASOLINE	10/14/2013	2	2A	
HARRIS	REM/PST		TIMewise EXXON 834	120429	12355 KATY FWY, HOUSTON	29.78395911	-95.6062336	GASOLINE	11/9/2017	2	2A	
HARRIS	REM/PST		TIMewise FOOD STORE 007 00	120446	1336 CROSSTIMBERS ST, HOUSTON	29.8279768	-95.38164774	UNKNOWN	1/2/2018	1B	1A	
HARRIS	REM/PST	*	TOM JULIAN	119103	6931 DECKER DR, BAYTOWN	29.786045	-95.040423	UNKNOWN	10/19/2012	2	2A	
HARRIS	REM/PST		TPG 577 07	120189	8602 MEMORIAL DR, HOUSTON	29.77354071	-95.45685476	GASOLINE	2/14/2017	2	2A	
HARRIS	REM/PST		UNDEVELOPED LOT MAIN ST	120114	2600 N MAIN ST, HOUSTON	29.78362943	-95.36494247	GASOLINE	11/2/2016	2	2A	
HARRIS	REM/PST		US MART 109	119624	15795 BELLAIRE BLVD, HOUSTON	29.6995733	-95.66423913	GASOLINE	12/18/2014	2	2A	
HARRIS	REM/PST	*	WINGATE PROPERTY	119622	7303 WINGATE ST, HOUSTON	29.745302	-95.28917	UNKNOWN	3/4/2015	2	2A	
HARRIS	REM/SF		BRIO REFINING INC	SUP101	2501 DIXIE FARM RD, FRIENDSWOOD	29.56999998	-95.20333102	1,2 DCA, 1-1-2 TCA, VINYL CHLORIDE, 1,1-DCE, VOC	6/27/1985	4B	5	
HARRIS	REM/SF		CRYSTAL CHEMICAL COMPANY	SUP107	3502 ROGERDALE RD, HOUSTON	29.72081757	-95.5646286	ARSENIC	8/26/1983	4B	5	
HARRIS	REM/SF		DIXIE OIL PROCESSORS INC	SUP108	DIXIE FARM RD, 1.5 MI SW OF IH 45 S AT ELLINGTON FIELD EXIT, FRIENDSWOOD	29.56860002	-95.20469999	1,2 DCA, VOC	3/31/1988	4B	5	
HARRIS	REM/SF		FEDERATED METALS	SUP112	BEHIND FED METALS PLANT AT 9200 MARKET ST, HOUSTON	29.76876357	-95.2636366	TETRACHLOROETHYLENE, TRICHLOROETHYLENE, CIS-1,2-DICHLOROETHYLENE, VINYL CHLORIDE, LEAD, BENZENE, RADIONUCLIDES	1/1/2005	3B	5	

TABLE 1  
2019 GROUNDWATER CONTAMINATION CASE DESCRIPTION BY COUNTY  
TEXAS COMMISSION ON ENVIRONMENTAL QUALITY

COUNTY	DIVISION	NEW CASE FILE NAME	FILE NUMBER	LOCATION	LATITUDE	LONGITUDE	CONTAMINATION DESCRIPTION	DATE	ENF STATUS	ACT STATUS	5.236
HARRIS	REM/SF	FRENCH LTD	SUP114	2 MI SW OF CROSBY AND 1 MI E OF SAN JACINTO, CROSBY	29.87960001	-95.07390002	BTEX, 1-2 DCA, CHLOROETHANE, TERTIARY-BUTYL ALCOHOL, VINYL CHLORIDE, MTBE, ACETONE, 1,1-DCA, AS, 1,1, DCE, TCE, CARBON TETRACHLORIDE, CHLOROFORM CIS-1,2-DCE, DCE, METHYLENE CHLORIDE, PCE, NAPHTHALENE	3/24/1988	4B	4	
HARRIS	REM/SF	GENEVA INDUSTRIES - FUHRMANN ENERGY	SUP024	9334 CANNIFF ST, HOUSTON	29.66	-95.25000001	BENZENE, TOLUENE, POLYNUCLEAR AROMATICS, PCB, ETHYLBENZENE, TETRACHLOROETHYLENE, XYLENE	1/31/1981	5B	5	
HARRIS	REM/SF	HIGHLANDS ACID PIT	SUP027	CLEAR LAKE DR, APPROXIMATELY 1.4 MI W OF HIGHLANDS, HIGHLANDS	29.8138547	-95.07999044	BENZENE, CADMIUM, PYRIDINE, PHENOL, CR, XYLENE, TOLUENE, ARSENIC	4/2/1983	5A	5	
HARRIS	REM/SF	HOUSTON SCRAP	SUP009	S OF LOOP 610 & W HIGHWAY 59, HOUSTON	29.80163871	-95.34490549	ARSENIC, CADMIUM, BERYLLIUM, LEAD	12/21/1997	5B	5	
HARRIS	REM/SF	JENSEN DRIVE SCRAP	SUP013	3603 JENSEN DR, HOUSTON	29.79712944	-95.34290029	PCB	8/30/1996	3B	5	
HARRIS	REM/SF	JONES ROAD GROUND WATER PLUME	SUP075	1/2 MILE N OF INTERSECTION OF JONES RD & FM 1960, HOUSTON	29.94031906	-95.58509064	PCE, 1,2-DCE (CIS & TRANS), VINYL CHLORIDE	2/14/2002	5A	4	
HARRIS	REM/SF	MANY DIVERSIFIED INTERESTS INC	SUP042	1520 OLIVER ST, HOUSTON	29.76777801	-95.331667	BENZENE, BENZO(A)PYRENE, LEAD	11/28/2003	4B	5	
HARRIS	REM/SF	NORTH CAVALCADE STREET	SUP029	NE OF INTERSECTION CAVALCADE & MAURY ST; 1 MI SE OF LOOP 610 N & US HWY 59, HOUSTON	29.80693244	-95.34940337	BTEX, CREOSOTE COMPONENTS	8/7/1986	5B	5	
HARRIS	REM/SF	SAN JACINTO WASTE PITS	SUP160	W BANK OF SAN JACINTO RIVER, N & S OF HWY 10, CHANNELVIEW	29.79465923	-95.06252	DIOXINS	11/1/2013	4B	3	
HARRIS	REM/SF	SIKES DISPOSAL PITS	SUP034	OLD US HWY 90 ON THE E BANK OF THE SAN JACINTO RIVER, CROSBY	29.88166901	-95.08666901	NICKEL, VINYL CHLORIDE, BERYLLIUM	6/30/1985	5A	5	
HARRIS	REM/SF	SOL LYNN - INDUSTRIAL TRANSFORMERS	SUP028	1415, 1417, & 1419 S LOOP 610 W, HOUSTON	29.67888901	-95.398611	PEC, TCE, VINYL CHLORIDE; CIS-1,2-DCE; TRANS-1,2-DCE	12/1/1998	5A	5	
HARRIS	REM/SF	SOUTH CAVALCADE STREET	SUP147	NE OF INTERSECTION OF CAVALCADE & MAURY ST 1 MI SE OF LOOP 610 N & US HIGHWAY 59 HOUSTON, HOUSTON	29.79833099	-95.34778098	PAHS, CPAHS, BTEX, NAPHTHALENE, AS, CR, CU, PB, ZN	3/28/1985	4B	4	
HARRIS	REM/VCIOP	* 2425 BROAD STREET & 4129 TELEPHONE ROAD	1136	2425 BROAD ST & 4129 TELEPHONE RD, HOUSTON	29.704166	-95.305277	ETHYL BENZENE, BENZENE, XYLENE, TOLUENE, TPH, TX1005 C6-C12	3/19/2019			6C
HARRIS	REM/VCIOP	* 514 ELGIN BLOCK	1147	514 ELGIN ST, HOUSTON	29.743611	-95.380833	BENZENE, ETHYL BENZENE, MTBE, XYLENES	10/10/2019			0
HARRIS	REM/VCIOP	617 FUGATE STREET PROPERTY	904	617 FUGATE ST, HOUSTON	29.79529	-95.37857	XYLENES, BENZENE, TOLUENE, CYMENE (ISOPROPYLTOLUENE), CUMENE (ISOPROPYLBENZENE), BUTYLBENZENE, SEC-, BUTYLBENZENE, N-, ETHYL BENZENE, BUTYLBENZENE, TERT-, PROPYLBENZENE, N-	11/22/2013			0
HARRIS	REM/VCIOP	BINGLE SHOPPING CENTER	1108	1805 BINGLE RD, HOUSTON	29.80348	-95.501271	TPH, TCE, PCE, DCE, TRANS-1,2-, PROPYLBENZENE, N-, BUTYLBENZENE, N-, DCE, CIS-1,2-, TRIMETHYLBENZENE, 1,2,4-, BENZENE, ETHYL BENZENE	8/6/2018			6C
HARRIS	REM/VCIOP	BRIARWOOD APARTMENTS	1046	1711 JAMES BOWIE DR, BAYTOWN	29.745786	-94.946052	VINYL CHLORIDE, DCE, CIS-1,2-, DCE, 1,1-, PCE, DCE, TRANS-1,2-, TCE	11/18/2016			0
HARRIS	REM/VCIOP	CHICK FIL A RESTAURANT 2820	775	4410 NORTH FWY, HOUSTON	29.82	-95.38	METALS	3/22/2011			0
HARRIS	REM/VCIOP	CHICK-FIL-A 2484	722	ON KUYKENDAHL RD AT FM 2920 STORE NO 2484 - APPROX 0.916 AC VACANT TRACT ASSOC WITH A LARGER 15.019 AC WAL-MART RETAIL DVLPMT AT 610 SAWDUST RD, SPRING	30.0742	-95.45337	MTBE	5/15/2009			0

TABLE 1  
2019 GROUNDWATER CONTAMINATION CASE DESCRIPTION BY COUNTY  
TEXAS COMMISSION ON ENVIRONMENTAL QUALITY

COUNTY	DIVISION	NEW CASE	FILE NAME	FILE NUMBER	LOCATION	LATITUDE	LONGITUDE	CONTAMINATION DESCRIPTION	DATE	ENF STATUS	ACT STATUS	5.236
HARRIS	REM/VCIOF	*	COBBS SPECIALTY CLEANERS	1124	1733 WIRT RD, HOUSTON	29.802222	-95.485	ETHYL BENZENE, DIISOPROPYL ETHER, BENZENE, TRIMETHYLBENZENE, 1,3,5-, NAPHTHALENE, TOLUENE, PROPYLBENZENE, N-, XYLENES, MTBE, TRIMETHYLBENZENE, 1,2,3-	10/31/2017			6C
HARRIS	REM/VCIOF		DEMETRY AUTOMOTIVE	1075	15780 BELLAIRE BLVD, HOUSTON	29.699722	-95.663611	TPH, TX1005, C6-C12, MTBE, BENZENE	5/9/2017			0
HARRIS	REM/VCIOF		DOERNER INDUSTRIES SITE	1098	3609-3611 W ALABAMA ST, HOUSTON	29.7375	-95.435	VINYL CHLORIDE, TCE, DCE, CIS-1,2-, PCE, DCE, TRANS-1,2-	4/30/2018			6C
HARRIS	REM/VCIOF	*	EDLOE HOLDINGS	1114	3100 3104 EDLOE ST, HOUSTON	29.736913	-95.433844	DCE, CIS-1,2-, TCE	10/19/2017			6C
HARRIS	REM/VCIOF	*	FORMER FMC GREENSPOINT EXPANSION	1121	11220 T C JESTER BLVD, HOUSTON	29.944054	-95.45592	MTBE	2/5/2018			0
HARRIS	REM/VCIOF		GE ENERGY - MCS FACILITY	849	10311 WESTPARK DR, HOUSTON	29.721944	-95.55	TCE	11/27/2012			0
HARRIS	REM/VCIOF		ROYAL GATE APARTMENTS	1039	1711 GESSNER RD, HOUSTON	29.803611	-95.545555	TPH, MTBE	11/2/2016			0
HARRIS	REM/VCIOF	*	SAWDUST APARTMENTS	1128	780 SAWDUST RD, SPRING	30.128437	-95.453932	METHYL ETHYL KETONE (2-BUTANONE), PCE, ACETONE (2-PROPANONE)	7/8/2019			0
HARRIS	REM/VCIOF		SHEPHERD SHOPPING CENTER	950	2620 S SHEPHERD DR, HOUSTON	29.741686	-95.410979	PCE, TCE, DCE, TRANS-1,2-, DCE, CIS-1,2-	2/18/2015			0
HARRIS	REM/VCIOF		SITE LOCATED AT 3777 W 12TH ST	836	3777 W 12TH ST, HOUSTON	29.790833	-95.449166	ARSENIC	10/5/2012			0
HARRIS	REM/VCIOF	*	TEXAS BELTING	1122	6600 AND 6614 HARRISBURG BLVD, HOUSTON	29.737777	-95.31	PCE, DICHLOROETHANE, 1,1-, DCE, 1,1-, DCE, CIS-1,2-, TCE	3/21/2019			6C
HARRIS	REM/VCIOF		THE AVA	1103	7600 HIGHMEADOW DR, HOUSTON	29.7356	-95.503112	PCE, DCE, 1,1-, DCE, CIS-1,2-, VINYL CHLORIDE, DCE, TRANS-1,2-, BENZENE, TCE	9/10/2018			0
HARRIS	REM/VCIOF		THE VILLAGE OF SOUTHAMPTON	1115	2506 ROBINHOOD ST, HOUSTON	29.721052	-95.416944	TCE, PCE, DCE, CIS-1,2-	4/18/2018			6C
HARRIS	REM/VCIOF		WFB HOLLOW LANE	1110	70 E BRIAR HOLLOW LN, HOUSTON	29.747777	-95.449444	VINYL CHLORIDE, DCE, TRANS-1,2-TCE, PCE, DCE, CIS-1,2-	8/25/2009			6C
HARRIS	REM/VCP	*	0 COMMERCE STREET	3021	SE CORNER OF VELASCO ST AND COMMERCE AVE, HOUSTON	29.75187121	-95.34076626	VOCS, METALS	8/11/2005	0B		1A
HARRIS	REM/VCP		0.5 ACRE COMMERCIAL PROPERTY	2760	2017 PRESTON ST, HOUSTON	29.75616889	-95.35195305	CHLORINATED SOLVENTS, VOCS	8/7/2015	0B		6D
HARRIS	REM/VCP		1.49 JET CLEANERS	1863	3670 E FM 528 RD, FRIENDSWOOD	29.52206028	-95.16909213	TPH, SVOCS, METALS	9/7/2005	0B		5
HARRIS	REM/VCP		1302 MONTROSE BOULEVARD PROPERTY	2701	1302 MONTROSE BLVD, HOUSTON	29.755277	-95.3925	VOCS, CHLORINATED SOLVENTS	10/23/2014	0B		5
HARRIS	REM/VCP		1501 BLODGETT STREET	2735	1501 BLODGETT ST, HOUSTON	29.729672	-95.379974	CHLORINATED SOLVENTS, TPH	5/8/2015	0B		3
HARRIS	REM/VCP		1508 BINGLE ROAD	2822	1508 BINGLE RD, HOUSTON	29.79683785	-95.50017151	VOCS	7/11/2016	0B		5
HARRIS	REM/VCP		2104 LYONS AVE	2602	2104 LYONS AVE, HOUSTON	29.7710905	-95.3472952	CHLORINATED SOLVENTS	8/15/2013	0B		5
HARRIS	REM/VCP		3004 MAXROY STREET	2924	3004 MAXROY ST, HOUSTON	29.78450941	-95.43083691	VOCS	5/17/2018	0B		1A
HARRIS	REM/VCP		3025 MAXROY STREET SITE	2581	3025 MAXROY ST, HOUSTON	29.78474033	-95.42934686	VOCS	5/10/2013	0B		6C
HARRIS	REM/VCP		3120 BUFFALO SPEEDWAY	2868	3120 BUFFALO SPEEDWAY, HOUSTON	29.73653666	-95.43090539	METALS, CHLORINATED SOLVENTS	2/2/2017	0B		6C
HARRIS	REM/VCP		400 JENSEN	2812	400 JENSEN DR, HOUSTON	29.76153306	-95.34310457	METALS	5/17/2016	0B		6A
HARRIS	REM/VCP		4847 BLAFFER	2833	4847 BLAFFER ST, HOUSTON	29.80603256	-95.30698766	CHLORINATED SOLVENTS	9/15/2016	0B		3
HARRIS	REM/VCP	*	5200 JENSEN DRIVE PARTNERS	3001	5200 JENSEN DR, HOUSTON	29.80783	-95.34135886	CHLORINATED SOLVENTS	5/3/2019	0B		2A
HARRIS	REM/VCP		5910 NAVIGATION	2905	5910 NAVIGATION BLVD, HOUSTON	29.74740982	-95.31439115	CHLORINATED SOLVENTS, TPH, VOCS	9/6/2017	0B		2A
HARRIS	REM/VCP		ADA FABRICATION AND MANUFACTUR	1105	2510 E SAM HOUSTON PKWY S, PASADENA	29.67528	-95.15611	VOCS, CHLORINATED SOLVENTS	12/27/1999	0B		4
HARRIS	REM/VCP		ADMIRAL LINEN PLANT 2	2803	2116 MCGOWEN ST, HOUSTON	29.7390887	-95.36446723	CHLORINATED SOLVENTS, PETROLEUM (BTEX), VOCS	4/5/2016	0B		2A
HARRIS	REM/VCP		AIRE LIQUIDE CONTIGUOUS FACILITIES 3535 & 3543 W 12TH ST	2719	3535 & 3543 W 12TH ST, HOUSTON	29.791161	-95.441568	CHLORINATED SOLVENTS, VOCS	2/9/2015	0B		2A
HARRIS	REM/VCP		AIRE LIQUIDE CONTIGUOUS FACILITIES 3560 & 3570 W 12TH ST	2720	3560 & 3570 W 12TH ST, HOUSTON	29.791666	-95.443055	CHLORINATED SOLVENTS, VOCS	2/9/2015	0B		1A
HARRIS	REM/VCP		AMERICAN DOOR PRODUCTS	1899	7967 BLANKENSHIP DR, HOUSTON	29.81943089	-95.4897386	METALS, PESTICIDES, CHLORINATED SOLVENTS, SVOCS, VOCS	2/28/2006	0B		5
HARRIS	REM/VCP		ANDERSON GREENWOOD HOUSTON	845	5425 S RICE AVE, HOUSTON	29.72307024	-95.46579837	CHLORINATED SOLVENTS, TPH, PETROLEUM (BTEX)	10/8/1998	0B		5
HARRIS	REM/VCP		ARCHER MOTOR SALES	2169	8711 NORTH FWY, HOUSTON	29.887717	-95.413417	CHLORINATED SOLVENTS	5/9/2008	0B		3
HARRIS	REM/VCP		ASHLAND SPECIALTY CHEMICAL	1412	6121 ALMEDA GENOA RD, HOUSTON	29.621666	-95.3125	METALS, SVOCS, VOCS	1/15/2002	0B		5
HARRIS	REM/VCP		ASPEN MANUFACTURING	1628	5101 HARTWICK RD, HOUSTON	29.885762	-95.315429	VOCS	8/28/2003	0B		5

TABLE 1  
2019 GROUNDWATER CONTAMINATION CASE DESCRIPTION BY COUNTY  
TEXAS COMMISSION ON ENVIRONMENTAL QUALITY

COUNTY	DIVISION	NEW CASE	FILE NAME	FILE NUMBER	LOCATION	LATITUDE	LONGITUDE	CONTAMINATION DESCRIPTION	DATE	ENF STATUS	ACT STATUS	5.236
HARRIS	REM/VCP		ATC PLASTICS	2915	1235 KRESS ST AND 1240 GAZIN ST, HOUSTON	29.76565623	-95.30659352	CHLORINATED SOLVENTS	8/15/2017	0B	1A	
HARRIS	REM/VCP		AWTY SCHOOL RD PROPERTY	1870	1000 SILBER RD, HOUSTON	29.7847766	-95.4679605	CHLORINATED SOLVENTS, VOCS	10/18/2005	0B	5	
HARRIS	REM/VCP		BALDWINS INDUSTRIAL SERVICES	1730	925 S LOOP W, HOUSTON	29.6777424	-95.39096849	CHLORINATED SOLVENTS, VOCS	8/17/2004	0B	3	
HARRIS	REM/VCP		BARBOURS CUT FACILITY	1725	240 E BARBOURS CUT BLVD, LA PORTE	29.67306	-95.01778	CHLORINATED SOLVENTS	8/9/2004	0B	5	
HARRIS	REM/VCP		BAYPORT PLANT	2297	10201 BAY AREA BLVD, PASADENA	29.611666	-95.054722	VOCS, METALS, HERBICIDES	1/29/2010	0B	5	
HARRIS	REM/VCP		BELTWAY 8 DREDGE MATERIAL PLACEMENT AREA	1897	NEC OF THE INTERSECTION OF BELTWAY 8 AND THE HOUSTON SHIP CHANNEL AND SEC OF BELTWAY 8 AND JACINTOPORT BLVD, HOUSTON	29.74664571	-95.13861317	METALS	1/13/2006	0B	6B	
HARRIS	REM/VCP	*	BLOCK 251	3038	1150 LA BRANCH ST, HOUSTON	29.75348275	-95.36192317	METALS	10/9/2019	0B	1A	
HARRIS	REM/VCP		BODYCOTE THERMAL PROCESSING	2876	4111 ROBERTSON ST, HOUSTON	29.79870393	-95.35745915	METALS, CHLORINATED SOLVENTS	11/27/2017	0B	2A	
HARRIS	REM/VCP	*	BRIARMONT TRACT 2	2993	3110 DUNVALE RD, HOUSTON	29.73033393	-95.51553946	CHLORINATED SOLVENTS	4/5/2019	0B	4	
HARRIS	REM/VCP	*	BUFFALO POINTE TRACT B-2	2973	701 HOLMES RD, HOUSTON	29.6615257	-95.4300942	TPH	9/27/2018	0B	2A	Y
HARRIS	REM/VCP		BUFFALO POINTE TRACT D	2862	1600 FT NW OF THE INTERSECTION OF KIRBY DR AND N HOLMES RD, HOUSTON	29.6675	-95.4179	METALS, CHLORINATED SOLVENTS	1/9/2017	0B	2A	
HARRIS	REM/VCP		CAMERON - KATY ROAD FACILITY	221	1000 SILBER RD, HOUSTON	29.78757163	-95.46483679	VOCS, CHLORINATED SOLVENTS	6/15/1996	0B	5	
HARRIS	REM/VCP		CES GRIGGS ROAD SITE	2751	4900 4904 GRIGGS RD AND 5910 WAYLAND ST, HOUSTON	29.69841965	-95.3436194	VOCS	4/1/2016	0B	4	
HARRIS	REM/VCP		CHARTER INTERNATIONAL OIL RESE	887	1505 CENTRAL ST, HOUSTON	29.71198001	-95.25726966	PETROLEUM (BTEX), VOCS	12/8/1998	0B	5	
HARRIS	REM/VCP		CLARK CLEANERS	2105	4529 FM 1960 RD W, HOUSTON	29.98526271	-95.50056451	VOCS, METALS	10/18/2007	0B	5	
HARRIS	REM/VCP	*	COBBS SPECIALTY CLEANERS	3000	1733 WIRT RD, HOUSTON	29.80213614	-95.48530139	CHLORINATED SOLVENTS	10/31/2017	0B	1A	
HARRIS	REM/VCP		COMMERCIAL PROPERTY-6230 BINGLE RD	2486	6230 BINGLE RD, HOUSTON	29.857299	-95.487611	CHLORINATED SOLVENTS, PETROLEUM (BTEX)	4/20/2012	0B	3	
HARRIS	REM/VCP		CORROSION PROTECTION SERVICES	2703	340 W 26TH ST, HOUSTON	29.809589	-95.403205	CHLORINATED SOLVENTS	11/10/2014	0B	1A	
HARRIS	REM/VCP		CRANE VALVE SERVICES	1691	3602 W 12TH ST, HOUSTON	29.7918777	-95.44432867	VOCS	4/6/2004	0B	3	
HARRIS	REM/VCP		CROCKETT OLIVER TRACT	1751	2580 SHEARN ST, HOUSTON	29.7745058	-95.38478242	CHLORINATED SOLVENTS, METALS, SVOCS, VOCS, TPH, PESTICIDES	3/11/2005	0B	3	
HARRIS	REM/VCP		CROWN SERVICES FACILITY	919	7715 KATY FWY, HOUSTON	29.78324432	-95.46890383	VOCS	2/2/1999	0B	6C	
HARRIS	REM/VCP		DASHIELL	1216	1300 UNDERWOOD RD, DEER PARK	29.68518587	-95.08923624	CHLORINATED SOLVENTS	10/17/2000	0B	4	
HARRIS	REM/VCP		001E ELECTRO PLATING	495	3001 ENGELKE ST, HOUSTON	29.75672571	-95.33914647	METALS, HERBICIDES, PESTICIDES, VOCS, SVOCS, TPH	3/27/1997	0B	2B	
HARRIS	REM/VCP		DOERNER INDUSTRIES	2873	3609 3611 3615 3617 3619 W ALABAMA ST, HOUSTON	29.73737611	-95.434963	CHLORINATED SOLVENTS	10/22/2015	0B	4	
HARRIS	REM/VCP		DOOR AND WINDOW MANUFACTURING	1672	1615 DART ST, HOUSTON	29.769478	-95.37419144	CHLORINATED SOLVENTS	12/31/2003	0B	4	
HARRIS	REM/VCP		ELF ATOCHEM NORTH AMERICA	644	18000 CROSBY EASTGATE RD, CROSBY	29.94881273	-95.02316008	METALS, TPH, VOCS, PETROLEUM (BTEX)	10/28/1997	0B	5	
HARRIS	REM/VCP		ELG IRELAND ALLOYS	1234	11300 FM 529 RD, HOUSTON	29.87860551	-95.57891118	CHLORINATED SOLVENTS	7/27/2000	0B	3	
HARRIS	REM/VCP		ELLIOTT VALVE	2153	5436 CLAY ST, HOUSTON	29.7330853	-95.31762356	CHLORINATED SOLVENTS	3/12/2008	0B	2B	
HARRIS	REM/VCP		FABRICATION/ASSEMBLY	1525	9720 KATY FWY, HOUSTON	29.7851	-95.5335	CHLORINATED SOLVENTS, VOCS	10/7/2002	0B	6D	
HARRIS	REM/VCP		FELIX CENTER ON KIRBY	2627	5819 AND 5829 KIRBY DR, HOUSTON	29.719278	-95.418119	CHLORINATED SOLVENTS	11/8/2013	0B	6D	
HARRIS	REM/VCP		FISHER SERVICE LA PORTE	966	1831 W E ST, LA PORTE	29.65808144	-95.03736016	CHLORINATED SOLVENTS, VOCS	4/27/1999	0B	3	
HARRIS	REM/VCP		FLOWSERVE	1910	2525 W BELLFORT AVE, HOUSTON	29.67249219	-95.41692782	VOCS, TPH, METALS	3/10/2006	0B	5	
HARRIS	REM/VCP		FORMER CAMERON IRON WORKS	1408	1060 SILBER RD, HOUSTON	29.78868785	-95.46741775	METALS, TPH, VOCS, CHLORINATED SOLVENTS	12/18/2001	0B	5	
HARRIS	REM/VCP	*	FORMER COOLING PLANT	3005	1501 SEAMIST DR, HOUSTON	29.7969974	-95.4395992	CHLORINATED SOLVENTS	5/28/2019	0B	1A	
HARRIS	REM/VCP		FORMER CROWN BEVERAGE PACKAGING	2568	5900 CANAL ST, HOUSTON	29.74499009	-95.31479211	VOCS	2/21/2013	0B	6A	
HARRIS	REM/VCP		FORMER DELUXE CHECK PRINTERS	2962	3900 DACOMA ST, HOUSTON	29.81022575	-95.44966927	CHLORINATED SOLVENTS	7/1/2015	0B	6C	
HARRIS	REM/VCP		FORMER EXXONMOBIL HOUSTON CHEMICAL PLANT	2948	8230 STEDMAN ST, HOUSTON	29.75270897	-95.27954409	CHLORINATED SOLVENTS, METALS, SVOCS, VOCS, DIOXINS/FURANS	1/1/1999	0B	1B	
HARRIS	REM/VCP		FORMER H&W PETROLEUM	2863	9617 WALLISVILLE RD, HOUSTON	29.79383086	-95.25956692	CHLORINATED SOLVENTS, TPH	1/9/2017	0B	2A	
HARRIS	REM/VCP		FORMER HALLMARK CLEANERS	3033	4217 SAN FELIPE ST, HOUSTON	29.74629329	-95.44903543	CHLORINATED SOLVENTS	9/18/2019	0B	1B	
HARRIS	REM/VCP		FORMER JOY TABERNACLE CHURCH PROPERTY	2729	4906 4910 4922 GRIGGS RD, HOUSTON	29.699421	-95.341582	VOCS, CHLORINATED SOLVENTS	4/6/2015	0B	1A	
HARRIS	REM/VCP	*	FORMER MAKHANIAN ENTERPRISES PROPERTY	2989	6500 SUPPLY ROW, HOUSTON	29.73422702	-95.31339119	CHLORINATED SOLVENTS, METALS	3/6/2019	0B	1A	
HARRIS	REM/VCP		FORMER MAPLEWOOD TEXACO	2902	9770 HILLCROFT ST, HOUSTON	29.67418066	-95.49376908	PETROLEUM (BTEX)	8/21/2017	0B	2A	
HARRIS	REM/VCP	*	FORMER MARCUS OIL AND CHEMICAL - RESERVE A SITE	3026	14549 MINETTA ST, HOUSTON	29.63465379	-95.50502764	CHLORINATED SOLVENTS, TPH	2/1/2019	0B	1A	

TABLE 1  
2019 GROUNDWATER CONTAMINATION CASE DESCRIPTION BY COUNTY  
TEXAS COMMISSION ON ENVIRONMENTAL QUALITY

COUNTY	DIVISION	NEW CASE	FILE NAME	FILE NUMBER	LOCATION	LATITUDE	LONGITUDE	CONTAMINATION DESCRIPTION	DATE	ENF STATUS	ACT STATUS	5.236
HARRIS	REM/VCP	*	FORMER MARCUS OIL AND CHEMICAL - RESERVE B SITE	2999	14549 MINETTA ST, HOUSTON	29.6351311	-95.50367946	CHLORINATED SOLVENTS	2/1/2019	0B	1A	
HARRIS	REM/VCP		FORMER RAVAGO MANUFACTURING AMERICAS SITE	3046	18314 MATHIS RD, WALLER	30.0419777	-95.90369345	CHLORINATED SOLVENTS, VOCS	12/12/2019	0B	1A	
HARRIS	REM/VCP		FORMER SALVAGE YARD	2837	3626 AIRPORT BLVD, HOUSTON	29.64501404	-95.36997172	METALS	10/22/2018	0B	2A	
HARRIS	REM/VCP	*	FORMER STEWART AND STEVENSON HARRISBURG FACILITY	3014	4405 4409 4516 HARRISBURG BLVD AND O SUPER ST, HOUSTON	29.74360631	-95.33175169	VOCS, CHLORINATED SOLVENTS	4/15/2019	0B	6C	
HARRIS	REM/VCP		FORMER SUNDOWN AUTO STORAGE	2835	4121 OSAGE ST, HOUSTON	29.71972142	-95.52580701	VOCS	8/17/2016	0B	2A	
HARRIS	REM/VCP		FORMER WAUKESHA-PEARCE INDUSTRI	960	825 S LOOP W # 610, HOUSTON	29.67832906	-95.38839482	CHLORINATED SOLVENTS	4/20/1999	0B	5	
HARRIS	REM/VCP	*	FORMER WILKE CHEMICAL WAREHOUSE	2988	3506 HARRISBURG BLVD 511 N YORK ST 515 YORK ST 3507 TEXAS ST 3509 TEXAS ST & 516 HUTCHESON ST, HOUSTON	29.74706902	-95.34051661	CHLORINATED SOLVENTS	2/28/2019	0B	1A	
HARRIS	REM/VCP		FORMER WIRE ROPE WAREHOUSE	2881	5532 HARVEY WILSON DR, HOUSTON	29.75870896	-95.31472954	CHLORINATED SOLVENTS, METALS	3/30/2017	0B	2A	
HARRIS	REM/VCP		FOSTER PRODUCTS	989	6107 INDUSTRIAL WAY, HOUSTON	29.751944	-95.310277	TPH, CHLORINATED SOLVENTS	7/28/1999	0B	5	
HARRIS	REM/VCP		GE HYDRIL MANUFACTURING HUMBLE PLANT	2261	18000 EASTEX FWY, HUMBLE	29.977589	-95.278279	CHLORINATED SOLVENTS	5/1/2009	0B	2A	
HARRIS	REM/VCP		GEORGIA PACIFIC	1116	10120 HIRSCH RD, HOUSTON	29.85694	-95.31917	CHLORINATED SOLVENTS, PETROLEUM (BTEX), METALS	2/25/2000	0B	6C	
HARRIS	REM/VCP		GLOBAL WASTE SERVICES	2967	7103 7107 & 7213 E MOUNT HOUSTON RD, HOUSTON	29.8919356	-95.2833829	METALS, OTHER	8/13/2018	0B	2A	Y
HARRIS	REM/VCP		GMV DBA SPECTRUM RECYCLING	2636	6502 RUSK ST & 0 SUPPLY ROW, HOUSTON	29.736291	-95.313209	CHLORINATED SOLVENTS, METALS	12/12/2013	0B	2A	
HARRIS	REM/VCP		GOLDEN DUCK MEAT & POULTRY GREENSTREET	2453	2619 TEXAS ST, HOUSTON	29.75180625	-95.34807727	METALS, VOCS	1/18/2013	0B	2A	
HARRIS	REM/VCP		HALLIBURTON GEOPHYSICAL SERVIC	525	1215 MAIN ST, HOUSTON	29.75482777	-95.36635587	CHLORINATED SOLVENTS, VOCS	10/8/2015	0B	2A	
HARRIS	REM/VCP		HOLMES ROAD INCINERATOR	1452	6906 SOUTHWEST FWY, HOUSTON	29.70920456	-95.50487315	VOCS, CHLORINATED SOLVENTS	5/14/1997	0B	3	
HARRIS	REM/VCP		HOUSTON OCTG	2254	3100 BELLFORT ST, HOUSTON	29.66705355	-95.38052138	METALS	4/11/2002	0B	2A	
HARRIS	REM/VCP		INSULATION MFG	1387	13500 INDUSTRIAL RD, HOUSTON	29.756394	-95.19277	METALS	3/18/2009	0B	5	
HARRIS	REM/VCP		J AND B PAVELKA TRUCK AND TRAILER SALES	2756	1370 E 40TH ST, HOUSTON	29.81980375	-95.38179973	VOCS, TPH	9/21/2001	0B	5	
HARRIS	REM/VCP		KIRKSEY MACHINE	2817	11113 WALLISVILLE RD, HOUSTON	29.79761731	-95.23539501	CHLORINATED SOLVENTS, METALS	6/26/2015	0B	2A	
HARRIS	REM/VCP		KLEINWOOD SHOPPING CENTER	1514	3517 PINEMONT DR, HOUSTON	29.8405179	-95.43369456	VOCS, CHLORINATED SOLVENTS	6/17/2016	0B	1A	
HARRIS	REM/VCP		KOCH REFINING CHANNELVIEW TERM	574	7310 LOUETTA RD, SPRING	30.022608	-95.527437	CHLORINATED SOLVENTS	8/29/2002	0B	4	
HARRIS	REM/VCP		KQUE RADIO TRANSMITTER SITE	498	16514 DE ZAVALLA RD STE A, CHANNELVIEW	29.7791	-95.1033	PETROLEUM (BTEX), CHLORINATED SOLVENTS	7/24/1997	0B	5	
HARRIS	REM/VCP		L K INDUSTRIES	2733	315 N ENNIS ST, HOUSTON	29.75713799	-95.33952449	METALS	4/3/1997	0B	5	
HARRIS	REM/VCP		LAKEWOOD FOREST SHOPPING CENTE	1076	6952 LAWNDALE ST, HOUSTON	29.719166	-95.300833	CHLORINATED SOLVENTS	5/4/2015	0B	6C	
HARRIS	REM/VCP	*	LAMAR CLEANERS	1094	21147 STATE HIGHWAY 249, HOUSTON	29.99816833	-95.58216665	CHLORINATED SOLVENTS, METALS, TPH	10/27/1999	0B	5	
HARRIS	REM/VCP		LIGHTHOUSE FOR THE BLIND	2992	5335 RICHMOND AVE, HOUSTON	29.73099501	-95.47486871	METALS, PETROLEUM (BTEX), TPH	12/9/1999	0B	3	
HARRIS	REM/VCP		LITTON RESOURCES SYSTEMS	2117	3530 AND 3540 W DALLAS ST, HOUSTON	29.75775257	-95.40546234	CHLORINATED SOLVENTS	4/1/2019	0B	2A	
HARRIS	REM/VCP		LONE STAR INDUSTRIES	2068	3930 WESTHOLME DR, HOUSTON	29.72386067	-95.51302218	CHLORINATED SOLVENTS	11/26/2007	0B	2B	
HARRIS	REM/VCP		LOOP SHOPPING CENTER	207	8901 MANCHESTER ST, HOUSTON	29.721464	-95.269323	METALS, SVOCs, TPH, VOCS	6/1/2007	0B	3	
HARRIS	REM/VCP		LUNSFORD ESTATE PROPERTY / VG	462	9417 MAIN ST, HOUSTON	29.68129256	-95.42353709	CHLORINATED SOLVENTS	3/19/1996	0B	5	
HARRIS	REM/VCP		MAACO 2092	2823	1525 N POST OAK RD, HOUSTON	29.79806	-95.45694	VOCS, PETROLEUM (BTEX), PAHS	2/14/1997	0B	3	
HARRIS	REM/VCP	*	MAINLAND INVESTMENT AUTO SALES	3012	1808 JACQUELYN DR, HOUSTON	29.80329426	-95.480445	CHLORINATED SOLVENTS	7/15/2016	0B	1A	
HARRIS	REM/VCP		MAXIMUS COFFEE FACILITY	2968	2200 N SHEPHERD DR, HOUSTON	29.80656475	-95.40987574	METALS	6/11/2019	0B	4	
HARRIS	REM/VCP		MERCEDES NORTH HOUSTON	1533	3900 HARRISBURG BLVD, HOUSTON	29.74517024	-95.33694005	CHLORINATED SOLVENTS, TPH, VOCS	10/30/2018	0B	2A	
HARRIS	REM/VCP		MIDDLE STREET PROPERTY	1966	13915 NORTH FWY, HOUSTON	29.96861	-95.42105	CHLORINATED SOLVENTS, METALS, VOCS, PETROLEUM (BTEX), TPH	11/12/2002	0B	6D	
HARRIS	REM/VCP		MIDTOWN REDEVELOPMENT	2907	VACANT PROPERTY SWC BUFFALO BAYOU & MIDDLE ST, HOUSTON	29.760833	-95.341944	VOCS, TPH, PCBS	8/30/2006	0B	5	
HARRIS	REM/VCP		MOGAS EAST HARDY ROAD SITE	2727	4201 AND 4202 MAIN ST 1017 4111 AND 4203 FANNIN ST 4200 SAN JACINTO ST, HOUSTON	29.73392632	-95.38122788	TPH, VOCS, METALS, PAHS	10/3/2017	0B	6A	
HARRIS	REM/VCP		MPI INTEREST	2334	14330 E HARDY RD, HOUSTON	29.92552042	-95.37710753	CHLORINATED SOLVENTS	3/19/2015	0B	3	
HARRIS	REM/VCP		NAVIGATION BUSINESS PARK	2748	8350 MOSLEY RD, HOUSTON	29.648325	-95.254362	CHLORINATED SOLVENTS	8/19/2010	0B	6C	
HARRIS	REM/VCP		NORTH VELASCO ROAD PROPERTY L	334	3401-3403 NAVIGATION BLVD, HOUSTON	29.75645169	-95.33656518	METALS	6/5/2015	0B	6A	
HARRIS	REM/VCP		NUPI AMERICAS	2148	709 N VELASCO ST, HOUSTON	29.75833	-95.3375	METALS	9/9/1996	0B	5	
HARRIS	REM/VCP		OAKITE PRODUCTS FACILITY	526	1511 SUPERIOR WAY, HOUSTON	29.91581929	-95.3619901	METALS, TPH, VOCS	3/6/2008	0B	2A	
HARRIS	REM/VCP				10100 HIRSCH RD, HOUSTON	29.85523277	-95.31941411	VOCS	5/14/1997	0B	6C	

TABLE 1  
2019 GROUNDWATER CONTAMINATION CASE DESCRIPTION BY COUNTY  
TEXAS COMMISSION ON ENVIRONMENTAL QUALITY

COUNTY	DIVISION	NEW CASE	FILE NAME	FILE NUMBER	LOCATION	LATITUDE	LONGITUDE	CONTAMINATION DESCRIPTION	DATE	ENF STATUS	ACT STATUS	5.236
HARRIS	REM/VCP		OCCIDENTAL CHEMICAL	348	1000 TIDAL RD, DEER PARK	29.7175	-95.123333	CHLORINATED SOLVENTS, METALS	9/19/1996	0B		5
HARRIS	REM/VCP		ODFJELL TERMINALS	2255	12211 PORT RD, SEABROOK	29.60658803	-95.01885692	VOCS, CHLORINATED SOLVENTS, HERBICIDES	4/14/2009	0B		2A
HARRIS	REM/VCP		OFFICE WAREHOUSE BUILDING	2710	2102-2314 EDWARDS ST EVEN S, HOUSTON	29.771241	-95.381316	CHLORINATED SOLVENTS	1/2/2015	0B		6C
HARRIS	REM/VCP		OILFIELD PRODUCTS MANUFACTURING	1647	11835 CHARLES RD, JERSEY VILLAGE	29.883055	-95.586111	CHLORINATED SOLVENTS	10/2/2003	0B		5
HARRIS	REM/VCP		OLD KATY ROAD DRIVING RANGE	665	10400 KATY FWY, HOUSTON	29.78817894	-95.55499489	CHLORINATED SOLVENTS	12/19/1997	0B		5
HARRIS	REM/VCP		OLD KATY ROAD PROPERTY	191	10420 KATY FWY, HOUSTON	29.78611	-95.55417	CHLORINATED SOLVENTS	3/5/1996	0B		5
HARRIS	REM/VCP		OLSHAN LUMBER PROPERTY	2932	2611 COMMERCE ST 15 25 41 N LIVE OAK ALLEY 2420 2600 2714 CANAL ST 27 N DELANO ST, HOUSTON	29.75552557	-95.34411165	CHLORINATED SOLVENTS, METALS	9/24/2018	0B		3
HARRIS	REM/VCP		PARADIGM VALVE SERVICES	2061	901 W 13TH ST, DEER PARK	29.699693	-95.131761	VOCS, METALS	5/18/2007	0B		5
HARRIS	REM/VCP		PASADENA COURTHOUSE ANNEX	1954	816 W PASADENA FWY, PASADENA	29.694722	-95.218888	METALS, VOCS, CHLORINATED SOLVENTS, SVOCS	8/9/2006	0B		3
HARRIS	REM/VCP		PEOPLES TRUST FEDERAL CREDIT UNION	2673	413 BASTROP ST, HOUSTON	29.754166	-95.35	SVOCS, METALS, CHLORINATED SOLVENTS, VOCS	5/29/2014	0B		2A
HARRIS	REM/VCP		PILGRIM CLEANERS HOUSTON	1788	5210 N SHEPHERD DR, HOUSTON	29.8424	-95.41052	CHLORINATED SOLVENTS, VOCS, METALS	2/2/2005	0B		3
HARRIS	REM/VCP		POLO CLEANERS	2088	6210 WESTHEIMER RD, HOUSTON	29.737777	-95.489722	CHLORINATED SOLVENTS, VOCS, METALS	8/13/2007	0B		2B
HARRIS	REM/VCP		PROLER PROPERTIES	1509	7501 LIBERTY RD, HOUSTON	29.80010156	-95.29276792	METALS	8/26/2002	0B		5
HARRIS	REM/VCP		PROPOSED WOMBLE	689	13605 INDUSTRIAL RD, HOUSTON	29.7525	-95.1819	CHLORINATED SOLVENTS	2/2/1998	0B		4
HARRIS	REM/VCP		QUEST CHEMICAL	2091	12255 FM 529 RD, HOUSTON	29.876388	-95.594722	TPH, VOCS	8/16/2007	0B		5
HARRIS	REM/VCP		RESERVE A OF PLEASANT HILL VILLAGE	2808	3814 LYONS AVE, HOUSTON	29.77563807	-95.33097627	CHLORINATED SOLVENTS	5/4/2016	0B		4
HARRIS	REM/VCP		REVAK ENTERPRISES	2130	12204 W FAIRMONT PKWY, LA PORTE	29.6511989	-95.0418048	CHLORINATED SOLVENTS, VOCS	1/7/2008	0B		2A
HARRIS	REM/VCP		REXAM BEVERAGE CAN	1882	8501 EAST FWY, HOUSTON	29.778794	-95.274044	CHLORINATED SOLVENTS, TPH, METALS, PCBS	11/15/2005	0B		4
HARRIS	REM/VCP		REYNOLDS ALUMINUM HOUSTON CAN PLANT	2171	10000 NORTH LOOP E, HOUSTON	29.78512307	-95.26706944	VOCS, METALS, CHLORINATED SOLVENTS	5/9/2008	0B		1A
HARRIS	REM/VCP		SANDVIK ROCK TOOLS FACILITY	837	8760 CLAY RD, HOUSTON	29.834138	-95.510762	CHLORINATED SOLVENTS, METALS	9/16/1998	0B		4
HARRIS	REM/VCP		SCHLUMBERGER TECHNOLOGY	1848	7030 ARDMORE ST, HOUSTON	29.69859562	-95.38019701	CHLORINATED SOLVENTS	4/7/2008	0B		5
HARRIS	REM/VCP		SERCEL FALLSTONE	1299	10502 FALLSTONE RD, HOUSTON	29.66102589	-95.56383303	CHLORINATED SOLVENTS	1/8/2001	0B		5
HARRIS	REM/VCP		SITE AIRE LIQUIDE CONTIGUOUS FACILITIES 3602 W 11TH ST	2721	3602 W 11TH ST, HOUSTON	29.78983	-95.439326	PETROLEUM (BTEX)	2/9/2015	0B		5
HARRIS	REM/VCP		SMITH INDUSTRIES	275	8300 HEMPSTEAD RD, HOUSTON	29.78624102	-95.43438543	METALS, CHLORINATED SOLVENTS	6/13/1996	0B		6D
HARRIS	REM/VCP		SOUTH COAST TERMINALS (MANCHES)	457	9317 E AVENUE S, HOUSTON	29.72484452	-95.26093585	PETROLEUM (BTEX), VOCS, SVOCS	2/11/1997	0B		2A
HARRIS	REM/VCP		SOUTH YARD SITE	2352	3206 HOLMES RD, HOUSTON	29.67540546	-95.3786083	CHLORINATED SOLVENTS	9/30/2010	0B		6C
HARRIS	REM/VCP	*	SOUTHERN TRACT OF STELLA LINK SHOPPING CENTER	3007	8700 - 8736 STELLA LINK RD, HOUSTON	29.68771828	-95.4408157	CHLORINATED SOLVENTS	5/29/2019	0B		1A
HARRIS	REM/VCP		STANDCO INDUSTRIES	2531	2701 CLINTON DR, HOUSTON	29.76525716	-95.34147172	CHLORINATED SOLVENTS	10/24/2012	0B		6C
HARRIS	REM/VCP		STANFORD DEVELOPMENT TRACT	2439	505 BASTROP ST, HOUSTON	29.753359	-95.350388	CHLORINATED SOLVENTS	10/10/2011	0B		6C
HARRIS	REM/VCP		SUMMER TRACT	2678	1700-1898 OLIVER ST, HOUSTON	29.77324466	-95.38576769	CHLORINATED SOLVENTS, METALS, VOCS	6/6/2014	0B		5
HARRIS	REM/VCP		SYSTEM PROPERTY DEVELOPMENT	378	1301 PRESTON ST, HOUSTON	29.75917	-95.35861	METALS, PAHS, VOCS	10/22/1996	0B		5
HARRIS	REM/VCP		TENNECO TECHNOLOGY CENTER	661	5510 S RICE AVE, HOUSTON	29.72333	-95.47028	METALS	1/30/1998	0B		5
HARRIS	REM/VCP		THE COLUMNS APARTMENTS	2477	621 RICHEY ST, PASADENA	29.699746	-95.21833	VOCS	2/29/2012	0B		6C
HARRIS	REM/VCP		THERMO ELECTRON	531	411 JACKSON HILL ST, HOUSTON	29.76506284	-95.40234318	VOCS, VOCS, VOCS	5/15/1997	0B		5
HARRIS	REM/VCP		TOP STAR CLEANERS	2106	9474 HAMMERLY BLVD, HOUSTON	29.81060997	-95.5249118	CHLORINATED SOLVENTS	10/18/2007	0B		5
HARRIS	REM/VCP		TOWN SQUARE/COPPERFIELD SHOPPI	883	8475 HIGHWAY 6 N STE C, HOUSTON	29.90057684	-95.63626532	CHLORINATED SOLVENTS	12/3/1998	0B		5
HARRIS	REM/VCP		TURCO PRODUCTS, INC.	709	1606 HENDERSON ST, HOUSTON	29.772549	-95.378689	METALS, TPH	2/25/1998	0B		2B
HARRIS	REM/VCP		TWIN OAKS CLEANERS	1015	3949 RICHMOND AVE, HOUSTON	29.73221361	-95.44076321	CHLORINATED SOLVENTS	7/21/1999	0B		5
HARRIS	REM/VCP		UNITED RENTALS	2755	6800 DIXIE DR, HOUSTON	29.68022199	-95.30852882	VOCS	6/23/2015	0B		6C
HARRIS	REM/VCP		UNOCAL CHEMICAL DISTRIBUTION -	669	7010 MYKAWA RD, HOUSTON	29.6768625	-95.3222401	CHLORINATED SOLVENTS	12/30/1997	0B		5
HARRIS	REM/VCP		VACANT INDUSTRIAL PROPERTY	1478	9401 STRANG RD, LA PORTE	29.70083	-95.08139	CHLORINATED SOLVENTS, VOCS	6/20/2002	0B		5
HARRIS	REM/VCP	*	VACANT PARKING LOT	3030	102 DRENNAN ST, HOUSTON	29.74984158	-95.33425197	TPH, VOCS, PETROLEUM (BTEX)	9/12/2019	0B		1A
HARRIS	REM/VCP		VALLEY SYSTEMS LA PORTE FACILITY	1066	602 S 16TH ST, LA PORTE	29.65778	-95.03556	CHLORINATED SOLVENTS	10/13/1999	0B		3
HARRIS	REM/VCP		VETCO GRAY NHR FACILITY	2151	12221 N HOUSTON ROSSLYN RD, HOUSTON	29.90861	-95.49611	CHLORINATED SOLVENTS, METALS, VOCS, SVOCS, TPH	3/12/2008	0B		4
HARRIS	REM/VCP		WAL-MART 1409	2374	10750 WESTVIEW DR, HOUSTON	29.7929348	-95.5643502	METALS	5/20/2011	0B		2A
HARRIS	REM/VCP		WEATHERFORD ENTERRA - WELLCAT	615	950 MCCARTY ST, HOUSTON	29.76944	-95.28333	VOCS, TPH	12/2/2016	0B		2A
HARRIS	REM/VCP		WEST BELT BUSINESS PARK	1637	10611 HARWIN DR, HOUSTON	29.71620547	-95.55596972	VOCS	9/9/2003	0B		5
HARRIS	REM/VCP		WEST LOOP BUSINESS PLAZA	1007	1500 WEST LOOP N, HOUSTON	29.79444	-95.45	VOCS, PAHS	7/14/1999	0B		6A
HARRIS	REM/VCP		WESTLAKE INDUSTRIES	13	17011 OLD BEAUMONT HWY 90, HOUSTON	29.86584643	-95.13572193	CHLORINATED SOLVENTS	9/19/1995	0B		2A

TABLE 1  
2019 GROUNDWATER CONTAMINATION CASE DESCRIPTION BY COUNTY  
TEXAS COMMISSION ON ENVIRONMENTAL QUALITY

COUNTY	DIVISION	NEW CASE	FILE NAME	FILE NUMBER	LOCATION	LATITUDE	LONGITUDE	CONTAMINATION DESCRIPTION	DATE	ENF STATUS	ACT STATUS	5.236
HARRIS	REM/VCP		WIRE ROPE FABRICATION	1610	1902 FEDERAL RD, HOUSTON	29.75356	-95.213558	CHLORINATED SOLVENTS, VOCS	7/17/2003	0B	5	
HARRIS	REM/VCP		YALE STREET PROPERTY	2732	357 YALE ST, HOUSTON	29.777613	-95.398733	METALS	4/13/2015	0B	5	
HARRIS	WPD/MSW		CITY OF TOMBALL LANDFILL (PRE-SUBTITLE D ONLY)	MSW01140A	1.6 MILE NE OF FM 2920 AND FM 149 INTERSECTION .4 MILE NE OF RUDOLPH HUFF AND SMITH RDS	30.10	-95.61	VOCS (ACETONE; BENZENE; 1,4-DCB; 1,1-DCA; CIS-1,2-DCE; TRANS-1,2-DCE; PCE; TCE; VINYL CHLORIDE; CHLORO BENZENE; CHLOROFORM)	6/23/2011	2B	2B	
HARRIS	WPD/MSW		MCCARTY ROAD LANDFILL (PRE-SUBTITLE D AND SUBTITLE D)	MSW00261B	US 90E, 0.9 MI E OF FM 527, HOUSTON	29.8275	-95.24333	VOCS (BENZENE; CARBON TET; CHLORO BENZENE; CHLOROFORM; 1,4-DCB; 1,1-DCE; CIS-1,2-DCE; PCE; TCE; TOLUENE); METALS (AS, BA, CO CD, CU, NI)	11/19/1991	2B	4,5	
HARRIS	WPD/MSW		WM ATASCOCITA RECYCLING DISPOSAL FACILITY (PRE-SUBTITLE D AND SUBTITLE D)	MSW01307D	3 MILES SW OF HUMBLE TEXAS 3 MILES E OF US HWY 59 S SIDE ATASCOCITA RD	29.9583	-95.2383	METALS (AS, BA)	10/2/2006	2A	2B	
HARRISON	REM/CA	*	AEP PIRKEY POWER PLANT	33240	2400 FM 3251, HALLSVILLE	32.4686291	-94.47436089	METALS	8/2/2019	0B	1A	Y
HARRISON	REM/CA		AEP SWEPCO - MARSHALL POLE STORAGE AREA	T2306	268 FEET NORTH OF WEST TRAVIS ST BETWEEN SOUTH FULTON ST AND SOUTH FRANKLIN ST, MARSHALL	32.54239333	-94.36977732	PAHS	3/16/2010	1B	1B	
HARRISON	REM/CA		EASTMAN CHEMICAL TEXAS OPERATIONS	30137	300 KODAK BLVD, LONGVIEW	32.439444	-94.701944	CHLORINATED SOLVENTS, VOCS	6/26/1989	3A	5	
HARRISON	REM/CA		PONDER INVESTMENTS LOONEY LANE PROPERTY MARSHALL	T1906	BUSSEY RD & LOONEY LN, MARSHALL	32.602378	-94.344499	METALS	1/31/2007	2B	2A	
HARRISON	REM/CA		TECHNICAL MACHINE SALES	82643	2120 E LOOP 281, LONGVIEW	32.51524052	-94.68342456	SVOCS, VOCS, METALS, CHLORINATED SOLVENTS	2/13/2009	0B	5	
HARRISON	REM/CA		TRW REDA PUMP MARSHALL	34132	3304 ROSBOROUGH SPRINGS RD, MARSHALL	32.51495	-94.37584	CHLORINATED SOLVENTS	1/22/1985	4A	6D	
HARRISON	REM/CA		UPPR BLANCHE STREET BRIDGE	T3338	BLANCHE STREET, MARCHALL	32.54972949	-94.35456938	TPH	3/10/2017	5A	5	
HARRISON	REM/CA		WELLMAN INDUSTRIES LONGVIEW	33350	7 INDUSTRIAL DR, LONGVIEW	32.49730202	-94.68620299	METALS	5/15/1990	4A	5	
HARRISON	REM/CA		WESCO VALVE AND MANUFACTURING MARSHALL	34966	4000 S AIRPORT RD, MARSHALL	32.524166	-94.317777	METALS	3/7/1994	0A	5	
HARRISON	REM/PST		CITY OF MARSHALL GARAGE	99436	1600 STARR ST, MARSHALL	32.54086	-94.351895	GASOLINE	7/2/1991	2	2A	
HARRISON	REM/PST	*	OLE TEXAS COUNTRY STORE	120572	18032 FM 449, HALLSVILLE	32.60266348	-94.63440469	GASOLINE	5/23/2018	5B	1A	Y
HARRISON	REM/PST		PACE OIL CO OF TX INC	94412	1402 E GRAND AVE, MARSHALL	32.548319	-94.353703	GASOLINE	12/21/1989	5B	2A	
HARRISON	REM/SF		LONGHORN ARMY AMMUNITION PLANT	SUP126	15600 ST HWY 134, KARNACK	32.66500001	-94.12333901	VOCS, METALS, PERCHLORATE	5/12/1995	4B	5	
HARRISON	REM/SF		MARSHALL WOOD PRESERVING	SUP016	2700 W HOUSTON ST, MARSHALL	32.54560745	-94.3916467	BENZENE, CARBAZOLE, NAPHTHALENE, PENTACHLOROPHENOL	6/25/1997	5B	3	
HARRISON	REM/VCP		DRESSER OIL TOOLS - AXELSON FA	824	110 INDUSTRIAL DR, LONGVIEW	32.50016183	-94.68488946	CHLORINATED SOLVENTS, METALS, PETROLEUM (BTEX)	8/26/1998	0B	5	
HAYS	REM/DCRP		FMR COOPERS CLEANERS	DC0118	242 N LBJ DR	29.88423805	-97.93990398	CHLORINATED SOLVENTS	4/28/2003	5B	2A	
HAYS	REM/DCRP		SUNSHINE LAUNDRY AND CLEANERS	DC0182	214 HUTCHISON ST	29.88420905	-97.93955098	CHLORINATED SOLVENTS	11/30/2008	5B	5	
HAYS	REM/PST		7-ELEVEN STORE 40569	120455	2700 HUNTER RD UNIT B, SAN MARCOS	29.85247006	-97.97386404	GASOLINE	2/16/2018	1B	1A	
HAYS	REM/PST	*	SAC N PAC 402	119393	204 FM 2001, BUDA	30.07693	-97.82201	DIESEL, GASOLINE	4/9/2014	1B	1A	
HAYS	REM/PST		TEX-BEST TRAVEL CENTER 3	119776	18701 INTERSTATE 35, KYLE	30.03465915	-97.84506737	GASOLINE, DIESEL	8/17/2015	2	6	
HAYS	REM/SF		STATE HIGHWAY 123 PCE PLUME	SUP062	GROUNDWATER PLUME LOCATED NEAR THE INTERSECTION OF IH 35 & HWY 123, SAN MARCOS	29.869003	-97.935503	PCE, VINYL CHLORIDE, 1,2-DCE, TCE	4/12/1996	5B	5	
HEMPHILL	REM/PST		CARD PUMPS	95834	320 N 2ND ST, CANADIAN	35.916872	-100.382346	GASOLINE	5/8/1990	5B	4	
HENDERSON	REM/CA	*	MCGEE SERVICES	T3551	401 N PINKERTON ST, ATHENS	32.20735365	-95.85629951	OTHER	8/29/2019	0A	0	
HENDERSON	REM/CA	*	SC & DB PROPERTIES	T3545	14359 TX-31, BROWNSBORO	32.30311831	-95.61532231	VOCS, OTHER, METALS	8/26/2019	0A	1A	
HENDERSON	REM/PST	*	CUT RATE	120218	2503 W MAIN ST, GUN BARREL CITY	32.33066035	-96.15308742	GASOLINE	3/13/2017	1B	1A	
HENDERSON	REM/PST		FORMER EAST TEXAS TRAVEL CTR	117220	10641 STATE HIGHWAY 31 W, MALAKOFF	32.18336	-95.95814	UNKNOWN	1/11/2007	5B	1A	
HENDERSON	REM/PST		FORMER GAS STATION	118722	203 S ELM ST, KEMP	32.441793	-96.229764	UNKNOWN	11/21/2011	1B	1A	
HENDERSON	REM/PST		FORMER MALAKOFF TRUCK STOP	99304	E HWY 31, MALAKOFF	32.18043617	-95.96923309	GASOLINE	1/22/1991	5B	2A	
HENDERSON	REM/SSDAP		COUNTY ROAD 3507 GW PLUME	FILED BY SITE NAME	13740 CR 3507	32.347222	-95.712501	BENZENE	7/1/2014	5B	2A	
HENDERSON	REM/VCP		PRENGLER IRON AND METAL	2465	ON HWY 175 AT 0.5 MILE NW INTX HWY 31 AND 175, ATHENS	32.21637937	-95.8762142	METALS	11/21/2011	0B	3	
HIDALGO	REM/CA		PHARR PLANTATION	52175	431 PLANTATION DR, PHARR	26.161431	-98.17967	PESTICIDES, HERBICIDES	9/5/2007	3B	2A	



TABLE 1  
2019 GROUNDWATER CONTAMINATION CASE DESCRIPTION BY COUNTY  
TEXAS COMMISSION ON ENVIRONMENTAL QUALITY

COUNTY	DIVISION	NEW CASE	FILE NAME	FILE NUMBER	LOCATION	LATITUDE	LONGITUDE	CONTAMINATION DESCRIPTION	DATE	ENF STATUS	ACT STATUS	5.236
HIDALGO	REM/CA		WAL-MART STORE 93549	T2055	NORTHWEST CORNER OF TRENTON & FM 2061 A MCCOLL RD, EDINBURG	26.26775241	-98.20456544	SVOCS	11/18/2005	0A		0
HIDALGO	REM/DCRP		PRIDE'S CLEANERS	DC0025	2204 WEST NOLANA, MCALLEN	26.24122205	-98.23774498	CHLORINATED SOLVENTS	4/29/2005	5B		0
HIDALGO	REM/PST		23RD STREET GW PLUME	117954	23RD ST, MCALLEN	26.2135	-98.2371	UNKNOWN	7/18/1989	5B		2A
HIDALGO	REM/PST		7-ELEVEN STORE 36529	120290	822 W US HIGHWAY 83, SAN JUAN	26.19156839	-98.1671335	GASOLINE	8/22/2016			2A
HIDALGO	REM/PST		7-ELEVEN STORE 40672	120511	6400 S 23RD ST, MCALLEN	26.15006984	-98.25468543	GASOLINE	3/7/2018			6
HIDALGO	REM/PST		AZIZ CONVENIENCE STORE 16	119730	3000 N WARE RD, MCALLEN	26.23553355	-98.25640757	GASOLINE, DIESEL	6/29/2015			6
HIDALGO	REM/PST		AZIZ CONVENIENCE STORE 8	119727	2831 W US HIGHWAY 83, MCALLEN	26.20700094	-98.2532489	GASOLINE, DIESEL	6/29/2015			6
HIDALGO	REM/PST	*	BEST PIC CONVENIENCE STORE	119278	1701 E MILE 5 N, WESLACO	26.12675	-97.97377	UNKNOWN	10/14/2013			2A
HIDALGO	REM/PST		ECONOMY DRIVE INN FFP 290	116761	2015 S MCCOLL RD, EDINBURG	26.28689147	-98.19804608	GASOLINE	10/13/2005			1A
HIDALGO	REM/PST		ECONOMY FOOD N GAS STORE 53	119012	601 S CLOSNER BLVD, EDINBURG	26.296313	-98.163493	UNKNOWN	8/14/2012			1A
HIDALGO	REM/PST		FFP 297 FORMER ECONOMY DRIVE IN	114691	1525 N TEXAS BLVD, WESLACO	26.17638	-97.99115	GASOLINE	7/9/1999			5B
HIDALGO	REM/PST		FORMER GINOS MEAT MARKET	120247	700 W STATE AVE, PHARR	26.19726051	-98.19179857	GASOLINE	4/24/2017			6
HIDALGO	REM/PST		HERNANDEZ FOOD MART	117177	502 S SAN ANTONIO AVE, SAN JUAN	26.19015	-98.16019	UNKNOWN	9/29/2006			2A
HIDALGO	REM/PST		HOP SHOP 1	113110	1417 N CONWAY AVE, MISSION	26.2203685	-98.3253089	GASOLINE	3/25/1998			6
HIDALGO	REM/PST		HOP N SHOP 5 (TORTILLERIA RUIZ)	118036	400 S CAGE BLVD, PHARR	26.19132886	-98.18489577	UNKNOWN	3/3/2009			1A
HIDALGO	REM/PST	*	JRS XPRESS	120629	3704 N RAUL LONGORIA RD, SAN JUAN	26.22962144	-98.1488868	GASOLINE, DIESEL	10/16/2018			6
HIDALGO	REM/PST		QUICK PIC 4	111723	2002 W HWY 83, MERCEDES	26.1877779	-97.87815823	UNKNOWN	10/8/1996			2A
HIDALGO	REM/PST		QUICK PIC COUNTRY STOP	115600	11110 MILE 2 E, MERCEDES	26.1877779	-97.87815823	UNKNOWN	10/8/2002			1A
HIDALGO	REM/PST	*	SAN JUANITA TREVINO PROPERTY	120715	723 E UNIVERSITY DR, EDINBURG	26.30064549	-98.15487317	GASOLINE	11/18/2017			6
HIDALGO	REM/PST		STRIPES 9625	120410	721 N MCCOLL RD, MCALLEN	26.20840174	-98.21195494	DIESEL, GASOLINE	12/11/2017			2A
HIDALGO	REM/PST		STRIPES 9634	119665	602 W 2ND ST, MERCEDES	26.14978041	-97.9160834	GASOLINE	12/13/2014			2A
HIDALGO	REM/PST		STRIPES 9646	120448	1601 N 10TH ST, MCALLEN	26.21803711	-98.22792786	GASOLINE	10/20/2017			2A
HIDALGO	REM/PST		STRIPES 9673	120419	621 E NOLANA AVE, MCALLEN	26.2377055	-98.2069651	GASOLINE	11/3/2017			1A
HIDALGO	REM/PST		SUNRISE 1	103228	FM 1015, WESLACO	26.22782	-97.95988	GASOLINE	6/3/1992			2A
HIDALGO	REM/PST		SUPER OXO STATION	115176	FM 1015, PROGRESO	26.09042	-97.95864	GASOLINE, DIESEL	5/2/2001			2A
HIDALGO	REM/PST		TEXACO	98334	1701 S 10TH ST, MCALLEN	26.1887625	-98.2321888	GASOLINE	3/22/1991			5B
HIDALGO	REM/VCIO		MCDONALDS 42-1615	1087	3318 US BUSINESS HWY 83, WESLACO	26.152818	-97.956884	ACENAPHTHENE, ANTHRACENE, BENZ-A-ANTHRACENE, CUMENE (ISOPROPYLBENZENE), BUTYLBENZENE, N-, TRIMETHYLBENZENE, 1,3,5-, BUTYLBENZENE, SEC-, NAPHTHALENE, FLUORENE, TPH, TX1005, >C12-C28, ACETONE (2-PROPANONE), PHENANTHRENE, CYMENE (ISOPROPYLTOLUENE), ACENAPHTH	3/20/2018			0
HIDALGO	REM/VCP		200 WEST RAILROAD STREET	2304	200 W RAILRD ST, WESLACO	26.160388	-97.991605	PESTICIDES, HERBICIDES	3/26/2010			2A
HIDALGO	REM/VCP		ADOBE REFINERY	1657	ABANDONED REFINERY NO ADDRESS 0.5 MILES NORTH OF HIGHWAY 107 ON FM 493, LA BLANCA	26.29862805	-98.03597037	METALS, CHLORINATED SOLVENTS	12/8/2003			5
HIDALGO	REM/VCP		AGRILIANCE EDINBURG FACILITY	2417	501 E MONTE CRISTO RD, EDINBURG	26.3370005	-98.150698	OTHER	7/15/2011			2A
HIDALGO	REM/VCP		ANGLO IRON AND METAL MCALLEN	196	2 S 21ST ST, MCALLEN	26.20278	-98.23778	VOCS	3/7/1996			5
HIDALGO	REM/VCP		CROP PRODUCTION SERVICES	2313	WESLACO CITY BUSINESS 83 MILANO RD 3KM EAST OF DONNA CITY, WESLACO	26.16551913	-98.01760769	VOCS, PESTICIDES, METALS, SVOCS, PCBS	5/6/2010			5
HIDALGO	WPD/MSW		C & T LANDFILL (PRE-SUBTITLE D AND SUBTITLE D)	MSW00151A	S SIDE OF FM 1017, 4.0 MI W OF INT US 281 AND FM 1017, NW OF EDINBURG	26.58	-98.18	VOCS (1,1-DCA: CIS-1,2-DCE: DICHLORODIFLUOROMETHANE)	2/13/1995			4,5A
HIDALGO	WPD/MSW		CITY OF EDINBURG LANDFILL (PRE-SUBTITLE D AND SUBTITLE D)	MSW00956C	900 E ENCINITOS RD EDINBURG	26.395000	-98.131600	VOCS (1,2-DCA: CIS-1,2-DCE)	7/25/2012			2B
HILL	REM/PST		FORMER J D GULF	120178	400 N MAGNOLIA AVE, HUBBARD	31.84310376	-96.79143546	GASOLINE	1/12/2017			6
HOCKLEY	REM/PST		TEXACO STATION	110101	911 S SLAUGHTER AVE, SUNDOWN	33.45531699	-102.48905447	GASOLINE	11/27/1995			5B
HOCKLEY	REM/PST		UNITED COTTON GROWERS	95282	612 STAMPEDE RD, LEVELLAND	33.46221345	-102.37837167	GASOLINE	3/29/1990			2A
HOCKLEY	REM/SF		STATE ROAD 114 GROUND WATER PLUME	SUP054	IN THE OGALLALA AQUIFER UNDERLYING THE W BOUNDARY OF LEVELLAND, LEVELLAND	33.59988298	-102.40556099	BENZENE, IRON, 1,2-DICHLOROETHANE, MANGANESE, ARSENIC	4/17/1991			5A
HOOD	REM/PST		GRANBURY CITGO	113162	413 W PEARL ST, GRANBURY	32.44201	-97.79123	GASOLINE	5/5/1998			5B
HOOD	REM/PST		J MART CHEVRON	118649	4505 E US HIGHWAY 377, GRANBURY	32.46249	-97.71616	UNKNOWN	6/16/2011			2
HOPKINS	REM/CA		NORDSTROM VALVES SULPHUR SPRINGS	30504	1511 JEFFERSON ST E STE A, SULPHUR SPRINGS	33.146509	-95.562872	CHLORINATED SOLVENTS, VOCS	12/1/1988			1A
HOPKINS	REM/CA		VPG RIDGEWAY SITE	80955	HIGHWAY 11 4.6 MILES E OF HOPKINS CO LINE UNDEVELOPED LAND 33 ACRES, COMMERCE	33.19083312	-95.78949803	OTHER	7/16/2010			0A

TABLE 1  
2019 GROUNDWATER CONTAMINATION CASE DESCRIPTION BY COUNTY  
TEXAS COMMISSION ON ENVIRONMENTAL QUALITY

COUNTY	DIVISION	NEW CASE	FILE NAME	FILE NUMBER	LOCATION	LATITUDE	LONGITUDE	CONTAMINATION DESCRIPTION	DATE	ENF STATUS	ACT STATUS	5.236
HOPKINS	REM/DCRP		CENTER @ SULPHUR SPRINGS	DC0055	1402 MOCKINGBIRD LN, SURPHUR SPRINGS	33.11353705	-95.59063498	CHLORINATED SOLVENTS	12/28/2005	5B		0
HOPKINS	REM/PST		E-Z MART 325	120206	1441 SHANNON RD E, SULPHUR SPRINGS	33.1422615	-95.5649565	GASOLINE	1/24/2017	2		6
HOPKINS	REM/PST		E-Z MART 328	120500	732 MAIN ST, SULPHUR SPRINGS	33.13486665	-95.61073809	GASOLINE	3/21/2018	2		2A
HOPKINS	REM/PST	*	FORMER DIANES NOVELTY SHOP	120630	120 FM 900 N, SALTILLO	33.1689803	-95.33122322	GASOLINE	9/13/2018	2		2A
HOPKINS	REM/PST		TEXAS DEPT OF PUBLIC SAFETY	120522	1528 SHANNON RD E, SULPHUR SPRINGS	33.1431666	-95.5614885	GASOLINE	4/16/2018	2		6
HOUSTON	REM/PST		FORMER GAS STATION	118851	204 S 4TH ST, CROCKETT	31.317164	-95.457694	UNKNOWN	4/16/2012	5B		2A
HOUSTON	REM/PST		FUEL MART 1	120427	211 S 4TH ST, CROCKETT	31.3166186	-95.4582464	GASOLINE	12/19/2017	1B		1A
HOUSTON	REM/PST		PORTER SPRINGS MINI MART	118514	2557 FM 2967, CROCKETT	31.3098	-95.4695	UNKNOWN	2/3/2011	5B		2A
HOUSTON	REM/SF		MCBAY OIL & GAS	SUP084	3 MI NW OF GRAPELAND ON FM 1272, GRAPELAND	31.50717669	-95.52337703	TPH; 1-METHYLNAPHTHALENE; 2-METHYLNAPHTHALENE; BENZENE; BENZO(A)PYRENE; DIBENZ(A,H)ANTHRACENE	1/18/2000	5B		2B
HOWARD	REM/CA		ALON USA FORMER FINA OIL AND CHEMICAL BIG SPRING	30083	200 REFINERY RD, BIG SPRING	32.269444	-101.421388	METALS, VOCS, PETROLEUM (BTEX)	7/1/1988	3A		4
HOWARD	REM/CA		SID RICHARDSON CARBON BIG SPRING FACILITY	30890	1211 N MIDWAY RD, BIG SPRING	32.254166	-101.415277	VOCS	8/25/2011	0A		4
HOWARD	REM/CA		WEBB AIR FORCE BASE BIG SPRING	T1618	I-20 AND HWY 87, BIG SPRING	32.23288762	-101.5190482	METALS	5/1/1989	0A		0
HOWARD	REM/PST		CX TRANSPORTATION	110700	INTERSTATE 20 & MIDWAY RD, BIG SPRING	32.2923	-101.3048	UNKNOWN	4/9/1996	2		2A
HOWARD	REM/PST		FINA BIG SPRING FUELS 2	97733	1100 LAMESA HWY, BIG SPRING	32.2626	-101.48933	GASOLINE	11/15/1990	5B		4
HOWARD	REM/PST		FORMER LUTHER COUNTRY STORE	112428	12904 GAIL HWY, BIG SPRING	32.436541	-101.49	GASOLINE	6/5/1997	5B		2A
HOWARD	REM/PST		FORMER RIP GRIFFIN TRAVEL CENTER	111380	IH 20 HWY 87, BIG SPRING	32.26442	-101.49025	UNKNOWN	7/17/1996	5B		4
HOWARD	REM/PST	*	MURPHY USA 5696	120615	201 W MARCY DR, BIG SPRING	32.22918282	-101.46921762	DIESEL, GASOLINE	8/1/2018	2		2A
HOWARD	REM/SF		MOSS LAKE ROAD GROUNDWATER SITE	SUP167	UNDERLYING N MOSS LAKE RD RESIDENCES, APPROX 1/4 MI NW OF THE INTERSECTION OF N MOSS LAKE RD AND I 20 APPROX 4 MI E OF BIG SPRING, BIG SPRING	32.27952356	-101.37151636	PCE	11/1/2007	5B		2
HOWARD	REM/VCIO	*	BIG SPRING MEDICAL OFFICE	1123	910 S MAIN ST, BIG SPRING	32.24594	-101.473559	PCE, TCE	6/18/2019			6D
HOWARD	REM/VCP		BIG FARM SUPPLY FACILITY	2394	2404 N US HIGHWAY 87, BIG SPRING	32.27626946	-101.49394659	OTHER	3/31/2011	0B		2A
HUNT	REM/CA		HUNT COUNTY	T3064	2020 GILMER ST, CADDO MILLS	33.062088	-96.225096	VOCS	2/1/2013	0A		2A
HUNT	REM/CA		L-3 COMMUNICATIONS MAJORS FIELD	30449	10001 JACK FINNEY BLVD, GREENVILLE	33.07688958	-96.06829016	CHLORINATED SOLVENTS, PETROLEUM (BTEX)	9/13/1988	3A		5
HUNT	REM/PST	*	AT&T GREENVILLE	120668	1.7 MI W SW, GREENVILLE	33.12622607	-96.15104599	DIESEL	1/3/2019	2		6
HUNT	REM/PST	*	CADDO MILLS FOOD MART	120517	2809 US HIGHWAY 66 E, CADDO MILLS	33.07150279	-96.22018325	DIESEL, GASOLINE	5/4/2018	2		2A
HUNT	REM/PST		CAUSEY BILLY - FORMER GAS STATION	119602	3680 HIGHWAY 380, GREENVILLE	33.13888615	-96.22192992	UNKNOWN, UNKNOWN	3/4/2015	5B		6
HUNT	REM/PST		EZ MART 94	119781	445 HIGHWAY 34 S, QUINLAN	32.9040693	-96.12771207	GASOLINE	8/6/2015	2		2A
HUNT	REM/PST		FORMER E Z MART 145	117435	1308 LIVE OAK ST, COMMERCE	33.247327	-95.900691	UNKNOWN	4/20/2007	1B		1A
HUNT	REM/PST	*	NEW WAY	120606	1700 MONROE ST, COMMERCE	33.24625211	-95.90268501	GASOLINE	7/6/2018	1B		1A
HUNT	REM/VCP		SHERWOOD MEDICAL	592	400 MAPLE ST, COMMERCE	33.23909083	-95.88585734	VOCS, METALS	8/13/1997	0B		5
HUNT	REM/VCP		WALKER MCDONALD MANUFACTURING,	245	7101 INTERSTATE HIGHWAY 30, GREENVILLE	33.08889	-96.10444	CHLORINATED SOLVENTS	4/29/1996	0B		2A
HUTCHINSON	REM/CA		AGRIUM US BORGER NITROGEN OPERATIONS	30770	FM 1551 NEAR HIGHWAY 136 BORGER TX, BORGER	35.645397	-101.4260321	METALS	3/22/1993	3B		2A
HUTCHINSON	REM/CA		BORGER PLAINS PLANT BULK STORAGE	20492	SPUR 119 E, BORGER	35.6590238	-101.45748934	VOCS, TPH	11/17/2014	2A		3
HUTCHINSON	REM/CA		BORGER REFINERY	30111	STATE HWY SPUR 119 N APPROXIMATELY 2 MILES NE OF THE CITY OF BORGER ON STATE HIGHTWAY SPUR 119, BORGER	35.69700864	-101.3648426	SVOCS, VOCS	4/19/1988	3A		2A
HUTCHINSON	REM/CA		BORGER REFINERY	T3148	STATE SPUR 119 N, BORGER	35.66585519	-101.37508305	VOCS	2/12/1987	0A		2A
HUTCHINSON	REM/CA		CHEVRON PHILLIPS CHEMICAL BORGER PLANT	30131	STATE HIGHWAY SPUR 119, BORGER	35.69700864	-101.3648426	PETROLEUM (BTEX), VOCS	10/24/1989	3A		4
HUTCHINSON	REM/CA		CONOCO PHILLIPS BORGER RUBBER CHEMICALS COMPLEX	30043	4 MI W OF BORGER ON ST HWY, BORGER	35.6583	-101.4416	METALS, VOCS	12/17/1986	3A		5
HUTCHINSON	REM/VCP		BURNETT TANK FARM	1803	ON STATE HWY 207 AND COUNTY RD 30, BORGER	35.6291674	-101.39133856	METALS, TPH, VOCS	5/9/2005	0B		4
JACKSON	REM/PST		R R GROCERY	114518	201 S BENNETT ST, LA SALLE	28.7913	-96.6688	GASOLINE	2/16/1999	5B		2A
JACKSON	REM/PST		STRIPES 9761	120464	905 W MAIN ST, EDNA	28.97313539	-96.65626017	GASOLINE	2/23/2018	2		2A
JASPER	REM/CA		TEXAS ELECTRIC COOPERATIVES TREATING DIVISION JASPER	31340	2240 BEVIL LOOP, JASPER	30.9117402	-93.97562442	PAHS, SVOCS, METALS	1/20/1999	3B		5
JASPER	REM/PST		DOUBLE S S SERVICE CENTER	118648	320 MAIN ST, BUNA	30.4211	-93.991	UNKNOWN	6/16/2011	2		2A

TABLE 1  
2019 GROUNDWATER CONTAMINATION CASE DESCRIPTION BY COUNTY  
TEXAS COMMISSION ON ENVIRONMENTAL QUALITY

COUNTY	DIVISION	NEW CASE	FILE NAME	FILE NUMBER	LOCATION	LATITUDE	LONGITUDE	CONTAMINATION DESCRIPTION	DATE	ENF STATUS	ACT STATUS	5.236
JASPER	REM/PST		DURDIN DRIVE IN GROCERY	118131	3660 US HIGHWAY 190 W, JASPER	30.88914	-94.05813	UNKNOWN	7/21/2009	2	2A	
JASPER	REM/PST		FORMER ZION HILL GROCERY	117332	S HWY 96, JASPER	30.9371	-94.044	UNKNOWN	3/5/2007	2	2A	
JASPER	REM/PST		JASPER OIL CO	116302	1625 S WHEELER ST, JASPER	30.904834	-93.993525	UNKNOWN	9/21/2004	2	2A	
JASPER	REM/PST		PINEY POINT PLAZA	119811	HWY 255, SAM RAYBURN	31.06176641	-94.04393924	GASOLINE	6/26/2015	2	2A	
JASPER	REM/PST		ROGERS TEXACO	119191	311 S MARGARET AVE, KIRBYVILLE	30.65786922	-93.89420206	UNKNOWN	6/18/2013	5B	2A	
JASPER	REM/PST		STRIP MALL 3 STORES	117522	1211 MARGARET ST, KIRBYVILLE	30.6935	-93.9475	UNKNOWN	12/18/2007	5B	2A	
JASPER	REM/PST		SUNSHINE GROCERY	118735	711 W HOUSTON ST, JASPER	30.92059408	-94.00842679	UNKNOWN	12/13/2011	2	2A	
JASPER	REM/PST		TIDELANDS MARINA	115757	W HWY 190, JASPER	30.9371	-94.044	GASOLINE	5/24/2003	2	2A	
JASPER	REM/SF		HART CREOSOTING COMPANY	SUP119	W SIDE OF HIGHWAY 96 1 MI S OF JASPER, JASPER	30.89334498	-93.99446901	DINITROPHENOL, ETHYLBENZENE, CHRYSENE, NAPHTHALENE, XYLENE, FLOURATHENE, PYRENE, PHENANTHRENE	4/25/1994	5A	5	
JASPER	REM/SF		JASPER CREOSOTING COMPANY INC	SUP044	600 MCQUEEN ST, JASPER	30.93271065	-93.98361206	PENTACHLOROPHENOL, CHRYSENE, NAPHTHALENE, DINITROPHENOL, PYRENE, ETHYLBENZENE, FLOURATHENE, XYLENE, PHENANTHRENE	3/26/1997	5A	5	
JEFF DAVIS	WQD/WQAS		VILLAGE FARMS	WQ0004973000	8200 FT SW OF THE INTERSECTION OF STATE HWY 17 S AND STATE HWY 166	30.542539	-103.93066	NITRATE	6/7/2005	2A	2	
JEFFERSON	REM/CA		AMERIPOL SYNPOL PORT NECHES	30144	1615 MAIN ST, PORT NECHES	29.98582962	-93.94747802	TPH, METALS, VOCS	4/3/2006	2A	2A	
JEFFERSON	REM/CA		ARKEMA BEAUMONT PLANT	30663	2810 GULF STATES RD, BEAUMONT	30.05904248	-94.05697969	TPH, SVOCS, VOCS	2/10/2000	3A	5	
JEFFERSON	REM/CA		BASF BEAUMONT	30053	14385 W PORT ARTHUR RD, BEAUMONT	29.96861	-94.05639	SVOCS	11/8/1988	3A	5	
JEFFERSON	REM/CA		BROWNING FERRIS INDUSTRIES CHEMICAL SERVICES	39021	W PT ARTHUR RD, PORT ARTHUR	29.95203428	-94.04351387	SVOCS, VOCS	4/10/1991	2A	5	
JEFFERSON	REM/CA		CHEMICAL WASTE MANAGEMENT	50384	HWY 73, 3.5 MI W of TAYLOR BAYOU, PORT ARTHUR	29.853055	-94.095277	VOCS, METALS, SVOCS	10/13/1989	3A	5	
JEFFERSON	REM/CA		CHEVRON FORMERLY UNOCAL BEAUMONT TERM NEDERLAND	30001	3900 HIGHWAY 366, NEDERLAND	30.00045441	-93.97938764	VOCS, METALS, PETROLEUM (BTEX)	5/2/1990	3A	5	
JEFFERSON	REM/CA		DUPONT BEAUMONT WORKS INDUSTRIAL PARK	30010	5470 N TWIN CITY HWY, NEDERLAND	30.01564313	-94.02843724	METALS, VOCS, CHLORINATED SOLVENTS	7/1/1980	3A	4	
JEFFERSON	REM/CA		ENTERPRISE PRODUCTS OPERATING PIPELINE JEFFERSON COUNTY	T3163	JEFFERSON COUNTY PIPELINE SEGMENT(S),	29.927937	-94.294543	TPH	9/1/2014	1A	6A	
JEFFERSON	REM/CA		EQUISTAR CHEMICALS PORT ARTHUR	30508	FM 823 AND HWY 73, PORT ARTHUR	29.86752026	-93.99485016	VOCS	7/22/1994	2B	3	
JEFFERSON	REM/CA		EXPLORER PIPELINE	T3167	END OF KARNES RD NEAR MILE POST 9 LABELLE TEXAS, LABELLE	29.9021589	-94.00690784	TPH, PETROLEUM (BTEX)	7/3/2014	0A	5	
JEFFERSON	REM/CA		EXXONMOBIL BEAUMONT REFINERY	30587	1795 BURT ST, BEAUMONT	30.063888	-94.070277	SVOCS, VOCS	1/22/1987	3B	4	
JEFFERSON	REM/CA		EXXONMOBIL OIL BEAUMONT CHEMICAL PLANT	30047	2775 GULF STATES RD, BEAUMONT	30.06806	-94.05944	TPH, PETROLEUM (BTEX)	11/6/1995	1A	5	
JEFFERSON	REM/CA		FINA OIL & CHEMICAL PORT ARTHUR	30002	INTER OF HWY 87 AND FM 366, PORT ARTHUR	29.96	-93.8886	METALS	1/24/1992	3A	5	
JEFFERSON	REM/CA		FORMER EXXONMOBIL AMELIA-HULL TX33 PIPELINE UPRR BEAUMONT	T3397	17827 OLD SOUR LAKE RD, BEAUMONT	30.10794921	-94.3243214	TPH, VOCS, METALS	7/25/2018	2A	2A	
JEFFERSON	REM/CA		GOODYEAR TIRE & RUBBER BEAUMONT CHEMICAL PLANT	30012	11241 IH 10, BEAUMONT	29.97522624	-94.2160281	METALS, SVOCS, VOCS	1/1/1981	3A	5	
JEFFERSON	REM/CA		GROENDYKE TRANSPORT	30854	4510 WASHINGTON BLVD, BEAUMONT	30.0557249	-94.1331769	VOCS	12/30/2002	0A	5	
JEFFERSON	REM/CA		HUNTSMAN PORT NECHES	30029	6001 HIGHWAY 366, PORT NECHES	29.969722	-93.929177	PAHS, CHLORINATED SOLVENTS	3/18/1991	3A	5	
JEFFERSON	REM/CA		KANSAS CITY SOUTHERN RAILWAYCHAISON YARD BEAUMONT	T1803	4095 MARTIN LUTHER KING PKWY, BEAUMONT	30.047688	-94.07447	TPH, METALS, VOCS	1/27/2003	2A	2A	
JEFFERSON	REM/CA		MTR 4 STORMWATER IMPOUNDMENT	30121	2555 SAVANNAH AVE, PORT ARTHUR	29.883055	-93.966388	VOCS, PETROLEUM (BTEX)	2/5/1991	3D	5	
JEFFERSON	REM/CA		PORT NECHES TERMINAL	30017	100 E PORT NECHES AVE, PORT NECHES	29.99132868	-93.9401295	TPH, PETROLEUM (BTEX)	8/7/1990	3D	5	
JEFFERSON	REM/CA		PREMCOR REFINING GROUP FORMER CLARK FORMER CHEVRON	30004	1801 GULFWAY DR, PORT ARTHUR	29.86516206	-93.96321966	SVOCS, PETROLEUM (BTEX)	8/30/1991	3B	5	
JEFFERSON	REM/CA		TDPI PORT ARTHUR PROPERTIES	T2141	APPROX 660 ACRES NEAR THE INTERSECTION OF HWYS 73 AND 214, PORT ARTHUR	29.872428	-93.984258	VOCS	10/20/2006	0A	4	
JEFFERSON	REM/CA		TRANSPORT SERVICE	31854	6355 WALDEN RD, BEAUMONT	30.03776048	-94.16493264	CHLORINATED SOLVENTS, PETROLEUM (BTEX)	9/18/2013	0A	3	
JEFFERSON	REM/CA		VEOLIA ES TECHNICAL SOLUTIONS	50212	7665 HWY 73, PORT ARTHUR	29.853055	-94.095277	VOCS, METALS	3/20/2004	5A	3	
JEFFERSON	REM/DCRP		FMR STADIUM CLEANERS	DC0304	3220 AVENUE A, BEAUMONT	30.05402856	-94.09898109	CHLORINATED SOLVENTS	6/1/2018	5B	2A	
JEFFERSON	REM/DCRP		JEFFERSON CLEANERS	DC0031	1901 JEFFERSON DR, PORT ARTHUR	29.92007005	-93.91160398	CHLORINATED SOLVENTS	10/1/2005	5B	4	
JEFFERSON	REM/PST		7-ELEVEN STORE 36513	120363	5590 CALDER AVE, BEAUMONT	30.08313476	-94.15577937	GASOLINE	7/13/2015	1B	1A	
JEFFERSON	REM/PST		BONURAS SERVICE CENTER	114362	6080 CONCORD RD, BEAUMONT	30.12912	-94.15588	GASOLINE	12/18/1998	2	6	

TABLE 1  
2019 GROUNDWATER CONTAMINATION CASE DESCRIPTION BY COUNTY  
TEXAS COMMISSION ON ENVIRONMENTAL QUALITY

COUNTY	DIVISION	NEW CASE	FILE NAME	FILE NUMBER	LOCATION	LATITUDE	LONGITUDE	CONTAMINATION DESCRIPTION	DATE	ENF STATUS	ACT STATUS	5.236
JEFFERSON	REM/PST		COWBOY TRUCK STOP PFI 17	120294	24740 HAMSHIRE RD, HAMSHIRE	29.8650453	-94.31164	DIESEL, GASOLINE	4/19/2017	2	2A	
JEFFERSON	REM/PST		EXXPRESS MART 10	119990	2210 IH 10 S, BEAUMONT	30.05526445	-94.14065726	GASOLINE, DIESEL	5/17/2016	2	2A	
JEFFERSON	REM/PST		FISCO CONVENIENCE STORE 2	120501	2539 JEFFERSON DR, PORT ARTHUR	29.92435745	-93.91754331	GASOLINE	3/14/2018	1B	1A	
JEFFERSON	REM/PST		FORMER FUELING BUTLER SHELL	120420	3670 FANNETT RD, BEAUMONT	30.05042793	-94.12230425	GASOLINE	1/15/2018	2	2A	
JEFFERSON	REM/PST		FORMER STOP N DRIVE 6	114227	24652 HIGHWAY 124, HAMSHIRE	29.86073	-94.30774	GASOLINE	12/21/1998	2	2A	
JEFFERSON	REM/PST	*	FORMER WILLIS L REED FACILITY	120566	3670 HOLLYWOOD ST, BEAUMONT	30.07488806	-94.13058546	GASOLINE	5/24/2018	2	6	
JEFFERSON	REM/PST		HAMSHIRE FULL SERVICE	116498	24758 HIGHWAY 124, HAMSHIRE	29.859929	-94.309314	UNKNOWN	3/4/2005	2	2A	
JEFFERSON	REM/PST	*	JOHN WHEELER MOBIL	120642	510 N M L KING JR PKWY, BEAUMONT	30.0861588	-94.11038474	GASOLINE, DIESEL	11/16/2018	5B	2A	
JEFFERSON	REM/PST		K W DILLARD	98837	8235 BROUSSARD RD, BEAUMONT	30.174638	-94.20807	GASOLINE	4/14/1991	5B	2A	
JEFFERSON	REM/PST		KEVINS MOBIL	119570	2790 EASTEX FWY, BEAUMONT	30.104286	-94.135833	GASOLINE	12/8/2014	2	2A	
JEFFERSON	REM/PST		KING TOBACCO	119450	8095 COLLEGE ST, BEAUMONT	30.06716728	-94.18705495	DIESEL, GASOLINE	6/19/2014	1B	1A	
JEFFERSON	REM/PST		KOCH MOBIL SERVICE	104483	5590 COLLEGE ST, BEAUMONT	30.06794	-94.15525	GASOLINE	8/18/1992	5B	2A	
JEFFERSON	REM/PST		PETRO STOPPING CENTER 304	120002	5405 WALDEN RD, BEAUMONT	30.03704657	-94.15607455	DIESEL	5/23/2016	2	2A	
JEFFERSON	REM/PST		PFI 19	120349	190 N MAJOR DR, BEAUMONT	30.0762076	-94.1893101	GASOLINE, DIESEL	8/25/2017	2	2A	
JEFFERSON	REM/PST	*	SAVANNAH FOOD & DELI	120497	1948 SAVANNAH AVE, PORT ARTHUR	29.88730508	-93.94374715	WASTE OIL	9/1/2017	1B	1A	
JEFFERSON	REM/PST		SHELL-C STORE	120549	2549 MEMORIAL BLVD, PORT ARTHUR	29.90389281	-93.9368725	GASOLINE	7/2/2018	2	2A	
JEFFERSON	REM/PST		STOP DRIVE 34	118893	13868 SOUR LAKE RD, BEAUMONT	30.0875	-94.27449	GASOLINE	7/20/2012	5B	1A	
JEFFERSON	REM/PST		SUPER STOP 19	120406	6450 CALDER AVE, BEAUMONT	30.0766152	-94.1702341	DIESEL	10/24/2017	2	2A	
JEFFERSON	REM/SF		INTERNATIONAL CREOSOTING	SUP093	1110 PINE ST, BEAUMONT	30.09299025	-94.09917298	CREOSOTE COMPONENTS	2/21/1992	4B	3	
JEFFERSON	REM/VCP		CAROTEX FACILITY	2848	1500 INTRAL COAST RD, PORT ARTHUR	29.97073621	-93.8606728	CHLORINATED SOLVENTS, METALS, TPH, VOCS	7/30/2018	0B	1B	
JEFFERSON	REM/VCP		HALLIBURTON ENERGY SERVICES - BEAUMONT FACILITY	799	6750 BRDOAK ST, BEAUMONT	30.18333	-94.18333	METALS, VOCS, TPH	7/7/1998	0B	5	
JEFFERSON	REM/VCP	*	METALFORMS	3036	7218 GARTH ST, BEAUMONT	29.98442591	-94.19837635	METALS, TPH, CHLORINATED SOLVENTS	10/4/2019	0B	1A	
JEFFERSON	REM/VCP		PORT OF BEAUMONT - BEAUMONT EL	1102	1745 BUFORD ST, BEAUMONT	30.07558	-94.07739	CHLORINATED SOLVENTS, VOCS, METALS	12/16/1999	0B	4	
JEFFERSON	REM/VCP		STEEL BY DOLLINGER	2228	2360 DOLLINGER RD, BEAUMONT	30.10087833	-94.12294311	METALS, PCBS, TPH, VOCS, PAHS	10/21/2008	0B	2A	
JEFFERSON	REM/VCP		TRINITY INDUSTRIES	1942	850 PINE ST, BEAUMONT	30.088055	-94.088611	PAHS	6/27/2006	0B	6E	
JIM HOGG	REM/PST		KWIK PANTRY 104	119266	520 W VIGGIE ST, HEBBRONVILLE	27.3131047	-98.68275272	GASOLINE	4/12/2013	2	2A	
JIM WELLS	REM/CA		DOWELL SCHLUMBERGER ALICE	33569	1126 S FLOURNOY RD, ALICE	27.73739886	-98.04322534	PETROLEUM (BTEX), CHLORINATED SOLVENTS, VOCS	4/20/1989	3B	5	
JIM WELLS	REM/CA		HALLIBURTON ENERGY SERVICES	34416	850 COMMERCE ST, ALICE	27.7790771	-98.0676038	METALS	2/10/2016	0A	2A	
JIM WELLS	REM/PST		CIRCLE K STORE 6972	119931	1617 E MAIN ST, ALICE	27.75806634	-98.05476111	GASOLINE	4/21/2016	2	2A	
JIM WELLS	REM/PST		CIRCLE K STORE 6974	119907	1605 S US HIGHWAY 281, ALICE	27.73600464	-98.07936434	GASOLINE	2/23/2016	2	2A	
JIM WELLS	REM/PST		CIRCLE K STORE 6977	119954	215 N JOHNSON ST, ALICE	27.752626	-98.08294135	DIESEL, GASOLINE	4/21/2016	2	2A	
JIM WELLS	WPD/MSW		CITY OF ALICE LANDFILL (PRE-SUBTITLE D AND SUBTITLE D)	MSW00262C	2.6 MILES N OF CITY LIMITS 0.5 MI N OF CR 241 AND US HWY 281 JUNCTION	27.7925	-98.095	VOCS AND SVOCS (1,1-DCA; CIS-1,2-DCE; 4,4'-DDT; 4,4'-DDD)	7/2/2008	2B	2B	
JOHNSON	REM/CA		ALVARADO JET RESEARCH CENTER	32191	8432 S IH 35 W, ALVARADO	32.36920263	-97.21030051	CHLORINATED SOLVENTS	8/23/2010	0A	5	
JOHNSON	REM/CA		BARKENS HARDCHROME PLATING FACILITY	95520	486 COUNTY ROAD 318, ALVARADO	32.39107372	-97.28848131	METALS	5/2/2016	0A	2A	
JOHNSON	REM/PST		ALVARADO MARKET	116638	1100 W HIGHWAY 67, ALVARADO	32.41662	-97.224	UNKNOWN	8/10/2005	2	2A	
JOHNSON	REM/PST		ALVARADO MARKET	118259	1100 W HIGHWAY 67, ALVARADO	32.41662	-97.224	UNKNOWN	1/22/2010	2	2A	
JOHNSON	REM/PST		MARTINS GARAGE	113307	201 S MAIN, VENUS	32.43361	-97.10722	GASOLINE	7/1/1998	5B	6	
JOHNSON	REM/PST		TEX MEX EZ MART	120375	1001 N MAIN ST, CLEBURNE	32.3610063	-97.39140306	GASOLINE	9/29/2017	2	6	
JOHNSON	REM/VCP		LAMBERT OIL CLEBURNE FACILITY	2888	701 E HENDERSON ST, CLEBURNE	32.34913588	-97.38110514	SVOCS, VOCS	6/30/2017	0B	1A	
JONES	REM/CA		ATLAS AIR FORCE FACILITY S-11	T3018	LOCATED ABOUT 23 MI NW OF ABILENE ON US HWY 277, ABILENE	32.71132	-99.90959	CHLORINATED SOLVENTS, TPH	11/5/2012	2A	2A	
JONES	REM/PST		ALLSUPS 241	111615	1633 COMMERCIAL AVE, ANSON	32.75168	-99.89644	GASOLINE	3/29/1996	5B	2A	
JONES	REM/PST		BARNETTS GROCERY MART	116561	1520 17TH ST, ANSON	32.751741	-99.901961	UNKNOWN	8/15/2001	5B	2A	
JONES	REM/PST		BILL LEPARD OIL CO	115169	1715 17TH ST, ANSON	32.75149	-99.90434	UNKNOWN	5/7/2001	5B	2A	
JONES	REM/PST		CITY OF ANSON MAINTENANCE BARN	92663	6039 HWY 83, ANSON	32.7548	-99.8981	GASOLINE	3/3/1989	5B	2A	
JONES	REM/PST		COOPER TEXACO	113185	53 S CENTRAL AVE, HAMLIN	32.88159	-100.12569	GASOLINE	5/10/1998	5B	6	
JONES	REM/PST		COOPER TEXACO	113186	12 S CENTRAL AVE, HAMLIN	32.88411	-100.12616	GASOLINE	5/10/1998	5B	6	
JONES	REM/PST		LEPARDS 66 TRUCK STOP	115170	1632 17TH ST, ANSON	32.751739	-99.903164	UNKNOWN	5/7/2001	5B	2A	
JONES	REM/PST		LINER OIL CO	119228	12 N CENTRAL AVE, HAMLIN	32.885046	-100.126424	UNKNOWN	10/2/2006	5B	6	
JONES	REM/PST		NORTHSIDE FILLING STATION	91966	202 COMMERCIAL AVE, ANSON	32.7661	-99.8963	GASOLINE	6/8/1988	5B	2A	
JONES	REM/PST		VANCES WESTSIDE 66 STATION	120211	401 W MCHARG ST, STAMFORD	32.9452943	-99.8071649	WASTE OIL, GASOLINE	3/24/2017	5B	1A	
JONES	REM/PST		WYLIE 25	93931	330 COMMERCIAL AVE, ANSON	32.765327	-99.897019	GASOLINE	10/5/1989	5B	2A	
KARNES	REM/PST		CIRCLE K STORE 2706980	119934	102 N SUNSET STRIP ST, KENEDY	28.81517868	-97.85795345	GASOLINE	4/28/2016	2	2A	
KARNES	RMD		CONQUISTA PROJECT	R01634	8 MILES WEST OF FALLS CITY	28.90778	-	URANIUM, CD, AS, RADIUM 226-98.0992359999 228, GROSS ALPHA 999				

TABLE 1  
2019 GROUNDWATER CONTAMINATION CASE DESCRIPTION BY COUNTY  
TEXAS COMMISSION ON ENVIRONMENTAL QUALITY

COUNTY	DIVISION	NEW CASE	FILE NAME	FILE NUMBER	LOCATION	LATITUDE	LONGITUDE	CONTAMINATION DESCRIPTION	DATE	ENF STATUS	ACT STATUS	5.236
KARNES	RMD		RGR/PANNA MARIA	R02404	3 MILES EAST OF FALLS CITY	28.9681599999999	-97.9417699999999	URANIUM, SE, RADIUM 226-228, GROSS ALPHA				
KAUFMAN	REM/PST		BRISCOE OIL	117889	420 E GROVE ST, TERRELL	32.73399	-96.273639	UNKNOWN	5/15/2008	2	2A	
KAUFMAN	REM/PST		FORMER SERVICE STATION	114821	HWY 175, KEMP	32.3684	-96.2225	GASOLINE, DIESEL	9/14/1999	2	2A	
KAUFMAN	REM/PST		JACKRABBIT QUICK STOP	119397	100 E BROAD ST, FORNEY	32.74913	-96.470143	GASOLINE	1/13/2014	5B	2A	
KAUFMAN	REM/PST	*	MAIN STREET MOBILE MART	120618	320 W MOORE AVE, TERRELL	32.737057	-96.280284	DIESEL, GASOLINE	8/13/2018	2	2A	
KAUFMAN	REM/PST	*	STAR BRAND CATTLE	120711	HWY 175, KAUFMAN	32.58531969	-96.34180752	GASOLINE, DIESEL	9/21/2018	2	2A	
KAUFMAN	REM/SF		VAN DER HORST USA CORPORATION	SUP166	419 E GROVE ST, TERRELL	32.73427695	-96.27388895	CR, HEX CR, TCE	6/2/2008	5A	1	
KAUFMAN	REM/VCP		FOOD FAST 64	2136	200 S 3RD ST, MABANK	32.365555	-96.113055	CHLORINATED SOLVENTS, VOCS, TPH	1/22/2008	0B	3	
KERR	WPD/MSW		CITY OF KERRVILLE LANDFILL (PRE-SUBTITLE D AND SUBTITLE D)	MSW01506B	3315 LOOP 534 APPROXIMATELY 2.5 MILES SE OF INTERSECTION STATE HWY 27 AND STATE HWY 16	30.03	-99.10	VOCS (CHLOROGENZENE; 1,4-DCB; BENZENE; TOLUENE)	12/31/2004	2B	2B	
KIMBLE	REM/CA		JUNG OIL	T2237	HWY 83 NEAR INTX OF HWY 190 ON N SIDE OF CITY OF MENARD, MENARD	30.9388856	-99.78272038	TPH, PETROLEUM (BTEX)	11/29/2011	1B	5	
KINNEY	REM/PST		BRACKETT ISD	120243	400 N ANN ST, BRACKETTVILLE	29.31582455	-100.4122333	GASOLINE	3/15/2017	2	6	
KLEBERG	REM/CA		ENTERPRISE KINGSVILLE STATION	T3351	EAST SANTA GERTRUDIS STREET, KINGSVILLE	27.5227891	-97.81726731	TPH, PETROLEUM (BTEX)	7/11/2017	2A	2A	
KLEBERG	REM/CA		NAVY AUXILIARY FIELD NO 55 - KINGSVILLE	T2376	18 MILES SOUTHEAST OF KINGSVILLE, KINGSVILLE	27.27555522	-97.71944478	VOCS, METALS	6/23/2009	1B	2A	
KLEBERG	REM/CA		VALERO LOGISTICS OPERATIONS KING RANCH PIPELINE CORRIDOR	T1967	PIPELINE RIGHT OF WAY APPROX 0.25 MI SOUTHWEST OF HIGHWAY 141 NEAR KING RANCH ENTRANCE, KINGSVILLE	27.53111227	-97.95938739	PETROLEUM (BTEX)	5/1/2004	0A	5	
KLEBERG	REM/PST	*	BOBS CORNER STORE	120626	1901 S BRAHMA BLVD, KINGSVILLE	27.49878208	-97.85647394	GASOLINE	9/27/2018	1B	1A	
KLEBERG	REM/PST		CIRCLE K 414	96347	1202 N ARMSTRONG AVE, KINGSVILLE	27.527776	-97.877765	GASOLINE	8/1/1990	2	2A	
KLEBERG	REM/PST		CIRCLE K STORE 6984	119958	2700 S US HIGHWAY 77 BYP, KINGSVILLE	27.49080333	-97.84550451	DIESEL, GASOLINE	2/12/2016	2	2A	
KLEBERG	REM/PST		FORMER CARQUEST	115355	528 E KLEBERG AVE, KINGSVILLE	27.51701967	-97.86215598	GASOLINE, DIESEL	5/23/2001	2	2A	
KNOX	REM/PST		ALLSUPS 1012	111611	105 S CENTRAL AVE, KNOX CITY	33.417742	-99.818941	GASOLINE	9/16/1996	2	2A	
KNOX	REM/PST		ALLSUPS 102	118326	105 S CENTRAL AVE, KNOX CITY	33.417742	-99.818941	UNKNOWN	1/25/2010	2	4	
KNOX	REM/PST		ENVIRONMENTAL IMPACT	120172	300 N CENTRAL AVE, KNOX CITY	33.41504264	-99.81927406	GASOLINE	11/22/2016	5B	6	
KNOX	REM/PST		PENMAN CONOCO SERVICE	120493	609 E MAIN ST, KNOX CITY	33.4178588	-99.81223657	DIESEL	3/29/2018	2	2A	
KNOX	REM/PST		V L BRIDGES DBA BRIDGES OIL	92299	109 MAIN ST, KNOX CITY	33.41891	-99.824626	DIESEL	11/9/1988	5B	2A	
LA SALLE	REM/PST		MARTINEZ SERVICE STATION	120240	206 MAIN ST, ENCINAL	28.0408646	-99.35471465	GASOLINE	5/16/2017	5B	2A	
LAMAR	REM/CA		SOUTHWESTERN FOUNDRY PARIS	39818	1415 19TH ST SW, PARIS	33.642582	-95.579937	OTHER	3/16/1999	2A	2A	
LAMAR	REM/PST		CRUTCHFIELD CORNER GROCERY	91215	FM 38, SUMNER	33.70368695	-95.75158736	UNKNOWN	1/16/1987	5B	6	
LAMAR	REM/PST	*	PAUL RAY KEYS	99683	244 MAIN, DEPORT	33.526394	-95.31553	DIESEL, GASOLINE	7/23/1991	1B	1A	
LAMAR	REM/VCP		PHILLIPS LIGHTING	2466	3010 CLARKSVILLE ST, PARIS	33.648733	-95.522374	VOCS, METALS	10/22/2015	0B	2A	
LAMAR	WPD/MSW		CITY OF PARIS LANDFILL (PRE-SUBTITLE D ONLY)	MSW00144	STILLHOUSE RD, 3 MI NE OF LOOP 286, PARIS	33.72	-95.52	VOCS (B; CB; 1,4-DCB; 1,1-DCA; 1,1-DCE; CIS-1,2-DCE; EB; TCE; PCE; VC; X); METALS (BE, CD, CO, CR, NI, PB, TL)	8/20/1991	2A	2A	
LAMAR	WPD/MSW		PARIS LANDFILL (PRE-SUBTITLE D AND SUBTITLE D)	MSW01454B	4.4 MI N OF PARIS CITY LIMITS ON US HWY 271 33900 CR POWDERLY 75473 IN LAMAR CO	33.775500	-95.535000	VOCS (1,1-DCA)	1/24/2011	2B	2B	
LAMB	REM/PST		DAVES AUTO SALES	96283	521 HALL AVE, LITTLEFIELD	33.920101	-102.325453	GASOLINE	7/25/1990	5B	2A	
LAMB	REM/VCP		UAP DISTRIBUTION	2379	FM 1072, FIELDTON	34.04053077	-102.22416017	OTHER	5/11/2011	0B	2A	
LAVACA	REM/PST		MORTONS DRIVE IN GROCERY	119330	1005 E 4TH ST, HALLETTSVILLE	29.44535	-96.93472	DIESEL, GASOLINE	2/5/2014	2	2A	
LEON	REM/CA	*	EL DORADO CHEMICAL	T3507	221 E MAIN ST, MARQUEZ	31.24135144	-96.25741065	OTHER	2/27/2019	1B	2B	Y
LEON	REM/CA		NUCOR STEEL - JEWETT	33095	8812 US HIGHWAY 79 W, JEWETT	31.35162404	-96.17265594	SVOCS	12/29/2003	3D	6A	
LEON	REM/CA	*	TEXAS GENCO LIMESTONE FACILITY	32490	FM 39 & FM 80 9 MILES NORTH OF JEWETT, JEWETT	31.3138	-95.99212	METALS	7/18/2019	0A	0	
LEON	REM/PST		ARMADILLO COUNTRY STORE 3	105444	518 E US HIGHWAY 79, OAKWOOD	31.58548	-95.84733	GASOLINE	11/23/1992	2	4	
LEON	REM/PST		BREWER MOTORE CO	114217	N BUFFALO, BUFFALO	31.4427	-96.0463	GASOLINE, DIESEL	12/22/1998	1B	1A	
LEON	REM/PST		CORNER MARKET	110076	200 BROAD ST, OAKWOOD	31.585547	-95.847421	GASOLINE	11/7/1995	5B	2A	
LEON	REM/PST		JJ TRUCK STOP	119598	2605 W COMMERCE ST, BUFFALO	31.448449	-96.07873581	GASOLINE	1/30/2015	2	2A	
LEON	REM/PST		TIGERMART EXXON	119905	2430 W US HIGHWAY 79, BUFFALO	31.44885726	-96.0773076	DIESEL	2/24/2016	1B	1A	
LEON	REM/PST		WALLACE TIRE & BATTERY	120271	401 S COMMERCE ST, CENTERVILLE	31.25585553	-95.97892557	GASOLINE, DIESEL	3/8/2017	2	2A	
LIBERTY	REM/DCRP		LIBERTY CLEANERS	DC0278	2333 N MAIN ST, LIBERTY	30.07527775	-94.78351211	CHLORINATED SOLVENTS	6/22/2016	5B	0	
LIBERTY	REM/PST	*	BROOKSHIRE BROTHERS 38	120683	20185 US HIGHWAY 59, NEW CANEY	30.15312611	-95.21582219	GASOLINE	1/16/2019	2	6	
LIBERTY	REM/PST		BUDGET FOOD STORE	114170	2702 N MAIN ST, LIBERTY	30.0757	-94.77974	GASOLINE	12/16/1998	2	2A	
LIBERTY	REM/PST		CLEVELAND FOOD MART	119976	610 CROLEY CTR, CLEVELAND	30.34087246	-95.08268587	GASOLINE	5/9/2016	2	6	
LIBERTY	REM/PST		FORMER CHARTER FOOD STORE 8023	117336	314 S WASHINGTON AVE, CLEVELAND	30.339473	-95.092239	GASOLINE	7/25/2007	5B	2A	
LIBERTY	REM/PST	*	LOVES TRAVEL STOP 293	120646	107 FM 2025 RD, CLEVELAND	30.35427121	-95.09127274	DIESEL	11/8/2018	2	2A	

TABLE 1  
2019 GROUNDWATER CONTAMINATION CASE DESCRIPTION BY COUNTY  
TEXAS COMMISSION ON ENVIRONMENTAL QUALITY

COUNTY	DIVISION	NEW CASE	FILE NAME	FILE NUMBER	LOCATION	LATITUDE	LONGITUDE	CONTAMINATION DESCRIPTION	DATE	ENF STATUS	ACT STATUS	5.236
LIBERTY	REM/SF		PETRO-CHEMICAL SYSTEMS INC - TURTLE BAYOU	SUP136	FRONTIER PARK RD 15 MI S OF LIBERTY, LIBERTY	29.92000001	-94.68806101	BENZENE, TOLUENE, TERTIARY-BUTYL ALCOHOL, TRANS-1,2-DCE, CIS-1,2-DCE, VINYL CHLORIDE, 1,1-DCE, 1,2-DCA, NAPHTHALENE, STYRENE, 1,1,2-TCA, TCE, 1,2-DICHLOROPROPANE	5/31/1984	4B		5
LIMESTONE	REM/CA		HANSON AGGREGATES FORMER GROESBECK QUARRY	T2024	CR 641 W OF GROESBECK, GROESBECK	31.51542186	-96.57822229	PETROLEUM (BTEX), TPH	6/29/2005	0A		4
LIMESTONE	REM/PST		DYNO-MART OF MEXIA	91408	501 S MARTIN LUTHER KING JR HWY, MEXIA	31.6713	-96.4964	GASOLINE	7/19/1987	2		6
LIMESTONE	REM/PST		KIMBELL HUGHES PROPERTY	119471	351 LCR 749, GROESBECK	31.5305	-96.5545	GASOLINE	5/23/2014	2		6
LIMESTONE	WPD/MSW		MEXIA LANDFILL (PRE-SUBTITLE D AND SUBTITLE D)	MSW01558A	SW OF MEXIA W ADJACENT TO COUNTY RD 460 1.2 MILE E SE STATE HWY 14 AND FM 2705	31.61	-96.5	VOCS (CHLOROBEZENE)	12/31/2006	2B		2B
LIVE OAK	REM/CA		VALERO THREE RIVERS REFINERY	31553	301 LE ROY ST, THREE RIVERS	28.45833	-98.18778	PETROLEUM (BTEX)	1/15/1996	0A		5
LIVE OAK	REM/PST		DON MOORE TEXACO	99686	600 NUCES ST, GEORGE WEST	28.332035	-98.116906	GASOLINE, DIESEL	7/23/1991	5B		4
LIVE OAK	REM/VCIOF		500 NUCES STREET	992	500 NUCES ST, GEORGE WEST	28.331388	-98.116111	TPH, TX1005, >C12-C28, MTBE	2/16/2016			6C
LIVE OAK	RMD		EXXONMOBIL/RAY POINT	R01431	5 MILES EAST OF THREE RIVERS ON SH 72	28.524811	-98.100881	URANIUM, MOLYBDENUM, RADIUM 226-228, GROSS ALPHA				
LLANO	REM/SF		KINGSLAND	SUP002	FROM THE 900 BLOCK OF HWY 1431 W TO THE INTERSECTION OF HIGHWAY 1431 & RANCH RD 2545, KINGSLAND	30.66242111	-98.4476906	PCE, TCE, CIS-1,2-DCE, VINYL CHLORIDE	1/1/1989	5B		3
LOVING	REM/PST		HOPPER EXXON STATION	102950	HWY 302, MENTONE	31.70566	-103.59837	GASOLINE	5/19/1992	5B		2A
LUBBOCK	REM/CA		LUBBOCK POWER & LIGHT HOLLY POWER PLANT	37374	3550 E SLATON RD, LUBBOCK	33.521509	-101.789414	PETROLEUM (BTEX)	3/1/1994	0A		5
LUBBOCK	REM/CA		REESE AIR FORCE BASE LUBBOCK	62005	9801 REESE BLVD N, LUBBOCK	33.59357182	-102.02974594	VOCS, CHLORINATED SOLVENTS, PFAS	9/12/1988	3A		5
LUBBOCK	REM/CA		VERTICAL TURBINE SPECIALISTS	32658	1802 E 50TH ST, LUBBOCK	33.54878	-101.81815	VOCS	3/31/2001	0A		2A
LUBBOCK	REM/DCRP		BRITE WAY CLEANERS	DC0162	3331 70TH ST	33.53019705	-101.88640998	CHLORINATED SOLVENTS	8/15/2008	5B		4
LUBBOCK	REM/DCRP		MASTER CLEANERS 2	DC0212	3420 82ND ST	33.52007505	-101.88978898	CHLORINATED SOLVENTS	8/26/2010	5B		0
LUBBOCK	REM/DCRP		PRESTIGE FABRICARE	DC0070	8201 QUAKER AVE, LUBBOCK	33.51740848	-101.90450273	CHLORINATED SOLVENTS	6/5/2006	5B		0
LUBBOCK	REM/PST		BALCH GO GAS	97529	1550 34TH ST, LUBBOCK	33.5636	-101.85268	GASOLINE	11/26/1990	5B		6
LUBBOCK	REM/PST		BALCH OIL CO BULK PLANT	111587	330 INDUSTRIAL DR, SLATON	33.44673	-101.6462	GASOLINE	9/6/1996	5B		2A
LUBBOCK	REM/PST		INCE OIL 17	99841	US HWY 84 BYPASS, SLATON	33.4347	-101.6655	GASOLINE	8/2/1991	5B		2A
LUBBOCK	REM/PST		INCE OIL 3	113096	3402 AVENUE A, LUBBOCK	33.56293	-101.83633	GASOLINE	3/19/1998	5B		4
LUBBOCK	REM/PST		INCE OIL 4	113097	206 N UNIVERSITY AVE, LUBBOCK	33.595581	-101.870761	GASOLINE	3/19/1998	5B		2A
LUBBOCK	REM/PST		INCE OIL 7	93680	2602 34TH ST, LUBBOCK	33.5633161	-101.8728145	GASOLINE	7/20/1989	5B		2A
LUBBOCK	REM/PST		MERCHANTS FAST MOTOR LINES	93997	4201 MARTIN L KING BLVD, LUBBOCK	33.555681	-101.818192	GASOLINE, DIESEL	10/30/1989	5B		2A
LUBBOCK	REM/PST		PRESTON STORE 4	111873	4701 AVNEUE H, LUBBOCK	33.55112	-101.84357	GASOLINE	11/6/1996	5B		2A
LUBBOCK	REM/PST		TAYLOR FOOD MART 2058	120044	4337 50TH ST, LUBBOCK	33.5487826	-101.9045981	DIESEL, GASOLINE	6/13/2016	2		2A
LUBBOCK	REM/PST		TEXACO BRANDED STATION	115763	2017 50TH ST, LUBBOCK	33.54862	-101.86134	GASOLINE	8/23/2001	2		2A
LUBBOCK	REM/PST		WEST TEXAS LUBES INC	117108	3802 50TH ST, LUBBOCK	33.5492582	-101.89684281	UNKNOWN	2/6/2006	5B		1A
LUBBOCK	REM/SF		SCRUB-A-DUBB BARREL COMPANY	SUP175	1102 N ASH AVE, LUBBOCK	33.61174717	-101.83509449	VOCS; METALS	12/7/2018	5B		2A
LUBBOCK	REM/VCIOF	*	DRURY SOUTHWEST PROPOSED HOTEL	1129	405 W UNIVERSITY AVE 2401 4TH ST 406 AVE X, LUBBOCK	33.592003	-101.869371	XYLENES, TOLUENE, MTBE, BENZENE, ETHYL BENZENE	1/24/2019			6C
LUBBOCK	REM/VCP		MERCHANTS TRANSPORTATION - LUB	782	4201 MMARTIN LUTHER KING BLVD, LUBBOCK	33.5549407	-101.8168247	PETROLEUM (BTEX), VOCS	5/29/1998	0B		1A
LUBBOCK	REM/VCP		STAUFFER CHEMICAL	908	2601 N QUAKER AVE, LUBBOCK	33.626061	-101.905167	PESTICIDES	1/7/1999	0B		5
LUBBOCK	REM/VCP		UNITED SUPPLIERS LUBBOCK TERMINAL	2933	1413 FM 2378, LUBBOCK	33.58164768	-102.07641665	OTHER	3/27/2018	0B		1A
LUBBOCK	WPD/MSW		CITY OF LUBBOCK LANDFILL (PRE-SUBTITLE D AND SUBTITLE D)	MSW00069	1.0 MI N OF FM 2641, ON N AVENUE P, LUBBOCK	33.67083	-101.86	VOCS (BENZENE; CHLOROBEZENE; 1,4-DCB; 1,1-DCA; CIS-1,2-DCE; 1,1-DICHLOROPROPANE; METHYLENE CHLORIDE; PCE; TCE; VC); METALS (BA, VANADIUM)	12/1/1998	2B		4,5A
LUBBOCK	WQD/WQAS		CITY OF LUBBOCK	WQ0010353002	EASTERN TERMINUS OF 38TH ST JUST SOUTH OF THE FT WORTH AND DENVER RAILROAD CROSSING OF DOUBLE MNT FORK BRAZOS RIVER, EAST LUBBOCK COUNTY (GRAY FARMS SITE)	33.55917	-101.79727	NITRATE	1/1/1968	3A,B		4,5
LUBBOCK	WSD/PDW		CHRISTIAN LIFE CENTER	G1520219A	1 - S OF WORSHIP CENTER	33.625549	-101.780518	1,1-DCE	11/18/2019	2C		6C

TABLE 1  
2019 GROUNDWATER CONTAMINATION CASE DESCRIPTION BY COUNTY  
TEXAS COMMISSION ON ENVIRONMENTAL QUALITY

COUNTY	DIVISION	NEW CASE	FILE NAME	FILE NUMBER	LOCATION	LATITUDE	LONGITUDE	CONTAMINATION DESCRIPTION	DATE	ENF STATUS	ACT STATUS	5.236
LYNN	REM/CA		GASOLINE FUEL TANKER SPILL HWY 87 TAHOKA	T2992	N OF INTERX OF HWY 87 & FM 400 1.8 MI N OF TAHOKA, TAHOKA	33.20065846	-101.79797842	PETROLEUM (BTEX)	2/3/2012	0A	2A	
LYNN	REM/CA		TEXAS DEPARTMENT OF TRANSPORTATION TAHOKA	F0491	1611 US HIGHWAY 87, TAHOKA	33.180833	-101.794167	VOCS, METALS, SVOCS	3/9/2000	3B	4	
LYNN	REM/PST		SLATON GAS EQUIP CO INC	101749	10TH, WILSON	33.3170314	-101.7243065	DIESEL, GASOLINE	1/27/1992	5B	2A	
LYNN	REM/PST		WILSON OIL COMPANY INC	104472	10TH ST, WILSON	33.31693	-101.72387	HYDR FLUID, GASOLINE	8/5/1992	5B	2A	
MADISON	REM/PST		AMERICAN STAR TRAVEL PLAZA	114703	8966 US HIGHWAY 271 N, GILMER	32.85743	-94.95108	UNKNOWN	6/15/1999	5B	2A	
MARION	REM/PST		JEFFERSON CROSSROADS MARKET	103126	102 S POLK ST, JEFFERSON	32.75655	-94.34383	GASOLINE	5/12/1992	5B	6	
MARION	REM/PST		PETTWAYS CEDAR STATION	105613	HWY 49, GRAY	32.78716708	-94.06748437	DIESEL, GASOLINE	12/14/1992	2	2A	
MARTIN	REM/PST		BLOCKER PROPERTY	91258	700 W FRONT, STANTON	32.1531	-101.8436	GASOLINE	6/4/1984	5B	2A	
MASON	REM/PST		ABANDON STATION	107883	N HWY 87, MASON	30.7216	-99.2161	UNKNOWN	2/14/1994	5B	6	
MATAGORDA	REM/CA		CELANESE BAY CITY PLANT	30134	2001 FM 3057, BAY CITY	28.8630639	-96.019888	METALS, PAH, SVOCS, TPH, CHLORINATED SOLVENTS, VOCS	12/20/1995	3A	4	
MATAGORDA	REM/PST		7TH STREET MINI MART	120201	2120 7TH ST, BAY CITY	28.98293428	-95.96434064	GASOLINE, DIESEL	11/17/2016	2	2A	
MATAGORDA	REM/PST		BAY CITY FOOD MART	119897	2300 7TH ST, BAY CITY	28.9830275	-95.96258494	GASOLINE	7/17/2015	2	6	
MATAGORDA	REM/PST		MS EXPRESS 4	115915	1417 7TH ST, BAY CITY	28.9832274	-95.9727559	UNKNOWN	4/21/2003	2	2A	
MATAGORDA	REM/PST		PEOPLES LAUNDRY	117371	2020 AVENUE G, BAY CITY	28.9836393	-95.9692091	UNKNOWN	8/29/2007	1B	1A	
MATAGORDA	REM/PST		TRIANGLE RICE FARMS	117529	10919 STATE HIGHWAY 60 S, BAY CITY	28.8701347	-95.9476547	UNKNOWN	9/27/2007	2	2A	
MATAGORDA	REM/SF		HU-MAR CHEMICALS	SUP055	MCGLOTHIN RD BETWEEN 4TH & 12TH ST, PALACIOS	28.73020176	-96.21961289	4-CHLORANILINE, 1,2-DICHLOROBENZENE, 1,4-DICHLOROBENZENE, EPTC, ARSENIC, BENZENE, VANADIUM	1/31/1984	5B	3	
MAVERICK	REM/PST		MAVERICK COUNTY ROAD BRIDGE	116419	1609 DEL RIO BLVD, EAGLE PASS	28.725684	-100.497444	UNKNOWN	6/9/2004	2	2A	
MCCULLOCH	REM/CA		FORMER CITY OF BRADY POWER PLANT	84607	900 W 1ST ST, BRADY	31.13472996	-99.3421108	SVOCS, TPH	8/28/1999	3B	5	
MCCULLOCH	REM/PST		FORMER CONOCO 2475	116342	614 N BRIDGE ST, BRADY	31.14069	-99.33458	UNKNOWN	10/5/2004	2	2A	
MCCULLOCH	REM/SF		BAILEY METAL PROCESSORS INC	SUP085	N US HIGHWAY 87 1 MI, BRADY	31.13915416	-99.34918173	ANTIMONY, LEAD	1/1/2009	5B	3	
MCLENNAN	REM/CA		CITGO PETROLEUM WACO TERMINAL	31960	1600 S LOOP DR, WACO	31.562581	-97.099672	PETROLEUM (BTEX), VOCS	1/9/1995	0A	5	
MCLENNAN	REM/CA		CITY OF WACO SANITARY SEWER LINE EXTENSION	T3468	2600 BLOCK OF UNIVERSITY PARK DR, WACO	31.5410509	-97.1004379	METALS	8/13/2018	1A	1A	
MCLENNAN	REM/CA		ERD RESOURCE RECOVERY WACO	T1532	615 FORREST ST, WACO	31.56658	-97.114293	VOCS	10/7/2009	0A	3	
MCLENNAN	REM/CA		HELENA CHEMICAL	T3412	101 STATE HIGHWAY 7, EDDY	31.29562616	-97.25070962	HERBICIDES, OTHER, PESTICIDES	8/30/2018	0A	6A	
MCLENNAN	REM/CA		JAMES CONNALLY AIR FORCE BASE WACO	T1610	OUR WAY RD & MONTHIE RD, WACO	31.63960996	-97.06625955	METALS, VOC, CHLORINATED SOLVENTS	10/2/2002	3A	2A	
MCLENNAN	REM/CA		MAGELLAN PIPELINE	T3241	HWY 6 NEAR WACO, WACO	31.32	-97.2	TPH	3/30/2015	0B	3	
MCLENNAN	REM/CA		OWENS-ILLINOIS	31496	5200 BEVERLY DR, WACO	31.51542099	-97.17013957	TPH	8/31/2015	2B	2A	
MCLENNAN	REM/CA		PRECISE HARD CHROME WACO	38542	6613 N 19TH ST, WACO	31.60515189	-97.19783658	METALS	12/18/1991	3B	3	
MCLENNAN	REM/DCRP		CLOVER CLEANERS & LAUNDRY	DC0251	4100 BELLMEAD DR, BELLMEAD	31.60000197	-97.08998215	CHLORINATED SOLVENTS	7/15/2014	5B	0	
MCLENNAN	REM/PST		FORMER QUIK PAK 12	115202	2232 AIR BASE RD, WACO	31.63475	-97.09238	UNKNOWN	7/3/2001	2	6	
MCLENNAN	REM/PST		LUCKY LOTTO	119988	529 E PARK ST, WACO	31.581791	-97.1109016	GASOLINE, DIESEL	6/13/2016	2	2A	
MCLENNAN	REM/PST	*	MURPHY USA 7083	120799	8515 IMPERIAL DR, WACO	31.4910189	-97.21255115	GASOLINE	5/28/2019	2	6	
MCLENNAN	REM/PST		QUIX 407	118835	13331 CHINA SPRING RD, CHINA SPRING	31.64	-97.29706	UNKNOWN	5/15/2012	2	6	
MCLENNAN	REM/PST		SAMS GROCERY	115122	1426 HERRING AVE, WACO	31.56877	-97.15691	UNKNOWN	2/12/2001	2	2A	
MCLENNAN	REM/PST	*	SPEEDY PAC EXXON	120672	4304 1/2 BELLMEAD DR, WACO	31.60164264	-97.08635848	GASOLINE, DIESEL	12/28/2018	2	2A	
MCLENNAN	REM/PST		TXDOT PARCEL 5 12	119246	W HWY 84, MCGREGOR	31.48109363	-97.28634427	UNKNOWN	9/17/2013	2	2A	
MCLENNAN	REM/PST	*	TXDOT PARCEL 94 FORMER MK SMART SHOP	120471	1415 INTERSTATE 35 S, WACO	31.5392972	-97.12915296	GASOLINE	1/15/2018	2	2A	
MCLENNAN	REM/PST	*	ZIP N FOOD STORE 133	120645	7500 BOSQUE BLVD, WACO	31.5192974	-97.21272012	GASOLINE	9/19/2018	2	2A	
MCLENNAN	REM/VCP		FAIRGATE SHOPPING CENTER	1808	3900 BOSQUE BLVD, WACO	31.539822	-97.17742	CHLORINATED SOLVENTS, METALS	3/17/2005	0B	2A	
MCLENNAN	REM/VCP		PRECISION NATIONAL PLATING SER	505	333 S VALLEY MILLS DR, WACO	31.52667	-97.16078	METALS	4/15/1997	0B	5	
MCLENNAN	WPD/MSW		CITY OF WACO LANDFILL (PRE-SUBTITLE D AND SUBTITLE D)	MSW00948A	3000 FT SW OF FM 434 AND TINSLEY RD INTX .33 MI S OF TINSLEY RD	31.47167	-97.255	VOCS & SVOCS (BENZENE; 1,4-DCB; 4,4'DDD; 4,4'DDT); INORGANICS (SULFIDE)	3/24/2015	2A	4,5	
MEDINA	REM/VCP		MEDINA ELECTRIC COOPERATIVE	862	2308 18TH ST, HONDO	29.58333	-99	CHLORINATED SOLVENTS, TPH	11/6/1998	0B	5	
MIDLAND	REM/CA		BAKER PETROLITE MIDLAND	30698	10500 W INTERSTATE HIGHWAY 20 E, MIDLAND	31.91103469	-102.21914131	VOCS	12/19/1986	2A	2A	
MIDLAND	REM/CA		BASIC ENERGY SERVICES MIDLAND	T2326	511 W OHIO AVE, MIDLAND	32.0005363	-102.0795143	OTHER	6/1/2009	0A	2A	
MIDLAND	REM/CA		CENTRILIFT	67488	2065 MARKET ST, MIDLAND	31.96011973	-102.1338479	CHLORINATED SOLVENTS, PETROLEUM (BTEX), TPH	2/12/1991	2A	3	
MIDLAND	REM/CA		DIAMONDBACK ENERGY RELEASE SITE	T3214	FM 1788 S AND LOOP 40, MIDLAND	31.93844407	-102.22689715	PETROLEUM (BTEX)	2/11/2015	1B	1B	
MIDLAND	REM/CA		DOWELL SCHLUMBERGER MIDLAND	33591	32 E INDUSTRIAL LOOP, MIDLAND	31.968611	-102.109722	VOCS	12/29/1989	3B	5	
MIDLAND	REM/CA		EQUILON PIPELINE MIDLAND	82835	1301 S COUNTY ROAD 1150, MIDLAND	32.015	-102.013333	PETROLEUM (BTEX)	4/18/2000	0A	5	
MIDLAND	REM/CA		HIRSCHFELD STEEL GROUP MIDLAND SHOP	84204	8 E INDUSTRIAL LOOP, MIDLAND	31.9747349	-102.10529476	METALS	6/1/2009	0A	6B	

TABLE 1  
2019 GROUNDWATER CONTAMINATION CASE DESCRIPTION BY COUNTY  
TEXAS COMMISSION ON ENVIRONMENTAL QUALITY

COUNTY	DIVISION	NEW CASE	FILE NAME	FILE NUMBER	LOCATION	LATITUDE	LONGITUDE	CONTAMINATION DESCRIPTION	DATE	ENF STATUS	ACT STATUS	5.236
MIDLAND	REM/CA		HOLLY ENERGY PARTNERS FORMER ALON PIPELINE	T2076	250 YARDS NW OF CONFEDERATE AIR FORCE MUSEUM, MIDLAND	31.94324405	-102.21585418	PETROLEUM (BTEX)	2/8/2006	1D		4
MIDLAND	REM/CA		MIDLAND TEST SHOP	38568	2707 S COUNTY ROAD 1208, MIDLAND	31.96224829	-102.10239511	CHLORINATED SOLVENTS, TPH	9/9/2008	0A		4
MIDLAND	REM/CA		UNIVERSAL COMPRESSION	72856	5200 W IH 20, MIDLAND	31.95496773	-102.13801957	CHLORINATED SOLVENTS	12/15/2004	0A		3
MIDLAND	REM/CA		WILLBROS CONSTRUCTION RELEASE SITE	T3321	2800 HIGHWAY 349, MIDLAND	31.9686472	-102.0727656	PETROLEUM (BTEX), TPH	3/24/2017	4B		4
MIDLAND	REM/DCRP		FMR DART CLEANERS	DC0206	4324 ANDREWS HIGHWAY	32.00263192	-102.13624393	CHLORINATED SOLVENTS	7/26/2010	5B		4
MIDLAND	REM/DCRP		FORMER MASTER CLEANERS	DC0195	4415 N GARFIED ST	32.03586805	-102.11284498	CHLORINATED SOLVENTS	8/28/2009	5B		0
MIDLAND	REM/PST		7 ELEVEN 57813	120049	115 W WADLEY AVE, MIDLAND	32.029157	-102.083027	DIESEL, GASOLINE	7/7/2016	2	2A	
MIDLAND	REM/PST		COTTONFLAT GROCERY	119146	2804 S COUNTY ROAD 1200, MIDLAND	31.9633757	-102.0890244	UNKNOWN	6/6/2013	5B	2A	
MIDLAND	REM/PST		ENVIRONMENTAL IMPACT	118274	RR 307 AND RR1379, MIDLAND	32.02643284	-101.90009148	UNKNOWN	3/17/2010	5B	2A	
MIDLAND	REM/PST		LARRY HODGE	117160	3800 W WALL ST, MIDLAND	31.978381	-102.114351	GASOLINE	1/10/2007	2	2A	
MIDLAND	REM/PST		MIDLAND INTERNATIONAL AIRPORT	119786	9506 LA FORCE BLVD, MIDLAND	31.93301658	-102.2075202	JET FUEL, GASOLINE	7/7/2015	2	2A	
MIDLAND	REM/PST		MIDLAND SHOP	98876	3705 E STATE HIGHWAY 158, MIDLAND	31.976281	-102.015103	DIESEL	5/6/1991	5B	2A	
MIDLAND	REM/PST		PILOT TRAVEL CENTER 257	117848	4015 S FM 1788, MIDLAND	31.91539	-102.21555	UNKNOWN	8/21/2007	2	2A	
MIDLAND	REM/PST		TOWN COUNTRY 66	113170	1119 ANDREWS HWY, MIDLAND	32.00188	-102.11748	GASOLINE	5/1/1998	5B	2A	
MIDLAND	REM/PST		WESTERN PETROLEUM 8622	119555	2410 W WALL ST, MIDLAND	31.99119116	-102.10198059	GASOLINE	10/1/2014	2	2A	
MIDLAND	REM/SF		CITY VIEW ROAD GROUNDWATER PLUME	SUP081	NORTHWEST OF IH 20 & STATE HIGHWAY 158 INTERSECTION, MIDLAND	31.9891086	-102.0470331	PCE	6/1/2003	5B	2A	
MIDLAND	REM/SF		MIDESSA GROUND WATER PLUME	SUP159	APPROX CENTERED AT THE INTERSECTION OF CR 1290 AND CR 128, BETWEEN IH 20 TO THE S AND US HWY 80 TO THE N, ODESSA	31.90878993	-102.23121174	1,2-DCA; 1,1-DCE; TCE; CARBON TET; PCE; CHLOROFORM; 1,4-DIOXANE	2/3/2006	5A	2A	
MIDLAND	REM/SF		WEST COUNTY ROAD 112 GROUND WATER	SUP169	THE CENTER OF THE PLUME IS GENERALLY UNDER THE INTERSECTION OF W COUNTY RD 112 AND COTTON FLAT RD, MIDLAND	31.96403308	-102.09472033	HEXAVALENT CR	4/20/2009	5B	2A	
MIDLAND	REM/VCIOF		CVS STORE NO 10984	1091	3200 N BIG SPRING ST, MIDLAND	31.85652	-102.35926	DCE, CIS-1,2-, VINYL CHLORIDE, DCE, TRANS-1,2-, TCE, PCE	3/29/2016			0
MIDLAND	REM/VCP		SMITH INTERNATIONAL DRILCO COMPLEX LANDFILL	392	3100 GARDEN CITY HWY, MIDLAND	31.98364566	-102.04364611	CHLORINATED SOLVENTS	11/6/1996	0B		5
MIDLAND	WPD/MSW		CITY OF MIDLAND LANDFILL (PRE-SUBTITLE D AND SUBTITLE D)	MSW01605B	7 MILES EAST OF MIDLAND .50 MILE NORTHEAST OF STATE HWY 158	31.97	-101.93	VOCS (1,1-DCA; 1,1-DCE, ACETONE); METALS (BA)	2/16/2007	2B	2B	
MIDLAND	WQD/WQAS		CITY OF MIDLAND PLANT NO. 1	WQ0010223001	13.5 MILES SOUTHEAST OF THE INTERSECTION OF IH 20 AND SH 307 (SPRABERRY FARM SITE)	31.89882	-101.83211	NITRATE, FECAL COLIFORM, TDS	7/8/2010	3A		4,5
MIDLAND	WQD/WQAS	*	CITY OF MIDLAND PLANT NO. 1	WQ0010223001	7000 FT SE OF THE INTERSECTION OF SH 307 AND IH-20 (PLANT FARM SITE)	31.984087	-102.002606	NITRATE	10/14/2015	2C	2	Y
MILAM	REM/CA		ALCOA ROCKDALE OPERATIONS	30132	4069A CHARLES MARTIN HALL RD, ROCKDALE	30.5663042	-97.0636811	METALS, OTHER	9/1/1990	2B		4
MILAM	REM/CA		SANDOW STEAM ELECRIC STATION	88209	3986 CHARLES MARTIN HALL RD, ROCKDALE	30.5664194	-97.06379	PETROLEUM (BTEX)	10/3/2012	2C		0
MILAM	REM/PST		STRIPES 5263	120548	309 TRAVIS & HWY 36, CAMERON	30.85290054	-96.97720183	GASOLINE, DIESEL	6/5/2018	2		6
MITCHELL	REM/PST		BILLS TRUCK TOWN	118052	891 E INTERSTATE 20, COLORADO CITY	32.4258	-100.848	UNKNOWN	3/26/2009	5B		4
MITCHELL	REM/SF		COL-TEX REFINERY	SUP105	US HIGHWAY 80 BRIDGE AT COLORADO CITY, COLORADO CITY	32.38945394	-100.87856053	PAH, NAPHTHALENE, PHENOL, PHENANTHRENE, XYLENE, BTEX, BENZ-A-ANTHRACENE, VOC	9/15/1991	4B	2A	
MONTAGUE	REM/PST		DYNAMIC INDUSTRIES FFP 580	109780	HWY 82, SAINT JO	33.70858	-97.54549	GASOLINE	8/7/1995	5B	2A	
MONTAGUE	REM/PST		GENE PARK CHEVRON	113509	501 W WISE ST, BOWIE	33.56159	-97.85346	GASOLINE	10/6/1998	5B	2A	
MONTGOMERY	REM/CA		CONROE PLASTIC MOLDING	95670	1700 ORVAL RD, CONROE	30.30140126	-95.42696341	VOCS	4/17/2014	0A	2A	
MONTGOMERY	REM/CA		EXPLORER PIPELINE CONROE	T3295	14531 OLD TEXACO RD, CONROE	30.2643969	-95.3515936	VOCS	5/23/2016	0A	1A	
MONTGOMERY	REM/CA		EXXON USA CONROE	23417	11137 INTERSTATE 45 S, CONROE	30.26314395	-95.45359615	SVOCS, DIOXINS/FURANS	5/24/1990	2B	5	
MONTGOMERY	REM/CA		GILES LUMBER	T3202	23249 HIGHWAY 105 W, MONTGOMERY	30.3893133	-95.7268075	SVOCS	2/20/2015	0A	0	
MONTGOMERY	REM/CA		QUICK FOOD MART - MAGNOLIA	T2137	21852 FM 1488 RD, MAGNOLIA	30.189859	-95.803067	PETROLEUM (BTEX)	11/3/2006	1D	3	
MONTGOMERY	REM/CA		WOOD CREEK CENTER	T3091	2017 N FRAZIER ST, CONROE	30.33197469	-95.4671674	CHLORINATED SOLVENTS	3/1/2013	1A	3	
MONTGOMERY	REM/DCRP		GROGAN'S CENTRE ONE	DC0023	502 SAWDUST, THE WOODLANDS	30.12732591	-95.45143696	CHLORINATED SOLVENTS	12/1/1999	5B	2A	
MONTGOMERY	REM/PST		BILLS 3 GS FOOD MART	119903	23550 FM 1485 RD, NEW CANEY	30.14980644	-95.20657323	GASOLINE, DIESEL	11/12/2015	2	2A	
MONTGOMERY	REM/PST		CHRISTINE CORNER	117764	20181 FM 1314 RD, PORTER	30.15780018	-95.30871285	UNKNOWN	3/27/2008	2	2A	
MONTGOMERY	REM/PST		CM PATTON VILLAGE GROCERY	117276	16868 MAIN ST, SPLENDORA	30.19843	-95.17684	GASOLINE	5/16/2007	2	2A	
MONTGOMERY	REM/PST		DINKS FOOD STORE	117744	12295 FM 1097 RD W, WILLIS	30.42638	-95.54138	UNKNOWN	12/18/2007	2	2A	
MONTGOMERY	REM/PST		ENVIRONMENTAL IMPACT	117720	27000 BL FM 1485, NEW CANEY	30.164	-95.1885	UNKNOWN	5/30/2008	5B	2A	
MONTGOMERY	REM/PST		EZ MART 5	93533	11487 HIGHWAY 105 E, CONROE	30.3243085	-95.3996564	UNKNOWN	8/24/1989	2	2A	



TABLE 1  
2019 GROUNDWATER CONTAMINATION CASE DESCRIPTION BY COUNTY  
TEXAS COMMISSION ON ENVIRONMENTAL QUALITY

COUNTY	DIVISION	NEW CASE	FILE NAME	FILE NUMBER	LOCATION	LATITUDE	LONGITUDE	CONTAMINATION DESCRIPTION	DATE	ENF STATUS	ACT STATUS	5.236
MONTGOMERY	REM/PST		FAWNWOOD FOOD MART	119841	31102 TERRI LN, MAGNOLIA	30.11158605	-95.71853694	DIESEL, GASOLINE	12/14/2015	2	2A	
MONTGOMERY	REM/PST		K&M FOOD MART	119475	409 W MONTGOMERY ST, WILLIS	30.42282172	-95.48383248	GASOLINE, DIESEL	5/5/2014	2	2A	
MONTGOMERY	REM/PST		KENS BREAD BUTTER	112623	34703 STATE HIGHWAY 249, PINEHURST	30.1645808	-95.6743115	GASOLINE	2/23/1997	2	2A	
MONTGOMERY	REM/PST		MONTGOMERY COUNTY SHERIFF OFFICE	120585	108 ACADEMY DR, CONROE	30.33370436	-95.4532871	GASOLINE	8/22/2018	2	6	
MONTGOMERY	REM/PST	*	OVERALL GROCERY	120661	20065 US HIGHWAY 59, NEW CANEY	30.1553306	-95.214373	GASOLINE, DIESEL	12/21/2018	2	6	
MONTGOMERY	REM/PST		PINEY WOODS MART	108725	11845 CALVARY RD, WILLIS	30.46434	-95.53243	GASOLINE	10/14/1994	5B	2A	
MONTGOMERY	REM/PST		ROY C CRYSEL	116366	21120 HIGHWAY 105, CLEVELAND	30.32737825	-95.2379775	UNKNOWN	12/6/2004	5B	2A	
MONTGOMERY	REM/PST		SHELL	120328	141 FM 1097 RD W, WILLIS	30.42053691	-95.49292752	GASOLINE	8/18/2017	1B	1A	
MONTGOMERY	REM/PST		SINGLE TREE 1	119534	14717 HIGHWAY 59, SPLENDORA	30.22948264	-95.165514	DIESEL, GASOLINE	6/15/2014	2	2A	
MONTGOMERY	REM/PST		SMALLS DRIVE IN	119904	21562 HIGHWAY 105, CLEVELAND	30.32711833	-95.23073759	UNKNOWN	1/26/2016	5B	6	
MONTGOMERY	REM/PST		SNAPPY MART 6	117880	8546 HIGHWAY 242, CONROE	30.20781353	-95.44521838	UNKNOWN	9/11/2008	2	2A	
MONTGOMERY	REM/PST		SPLENDORA FOOD MART	118823	14651 HIGHWAY 59, SPLENDORA	30.23176	-95.16429	UNKNOWN	8/12/2011	2	2A	
MONTGOMERY	REM/PST		SUNMART 144	120388	28677 INTERSTATE 45, SPRING	30.18050257	-95.45272372	GASOLINE	11/16/2017	2	6	
MONTGOMERY	REM/SF		CONROE CREOSOTE	SUP091	1776 E DAVIS ST, CONROE	30.31874402	-95.43542801	CREOSOTE COMPONENTS	9/29/2003	5A	5	
MONTGOMERY	REM/SF		UNITED CREOSOTING CO	SUP040	E OF IH 45 & BUSINESS HIGHWAY 75 & N OF HIGHWAY 105, CONROE	30.33166898	-95.45666902	PENTACHLOROPHENOL, BENZO(a)PYRENE, NITRATES, PAH	8/1/1985	5B	5	
MONTGOMERY	REM/SSDAP		WIGGINSVILLE VICTORY TABERNACLE	FILED BY SITE NAME	13401 WIGGINSVILLE RD, CONROE	30.25931	-95.341432	HG, BENZENE	4/1/2017	5B	2A	
MONTGOMERY	REM/VCIOF		12751 IH45 NORTH	742	12751 IH45 N, WILLIS	30.42	-95.49	BENZENE	3/8/2010		0	
MONTGOMERY	REM/VCIOF		FORESTBURG DR	321	1106 FORESTBURG DR, SPRING	30.0805	-95.2521	DICHLOROETHANE, 1,2-	3/10/2003		0	
MONTGOMERY	REM/VCP		CHARLIE BURCH PITS	421	25529 RICHARDS RD, SPRING	30.13703799	-95.43026862	CHLORINATED SOLVENTS	12/17/1996	0B	5	
MONTGOMERY	REM/VCP		FORMER TEXAS PUP SITE	1072	640 HIGHWAY 75 N, WILLIS	30.4334792	-95.48189047	SVOCS	10/19/1999	0B	5	
MONTGOMERY	REM/VCP		NESBITS CLEANER RESEARCH	1582	4747 RESEARCH FOREST DR STE 175, THE WOODLANDS	30.184722	-95.489166	CHLORINATED SOLVENTS	4/11/2003	0B	5	
MONTGOMERY	REM/VCP		RUTCO CONROE SITE	2801	3705 N FRAZIER ST, CONROE	30.35834531	-95.47474114	VOCS, CHLORINATED SOLVENTS	2/16/2016	0B	2A	
MOORE	REM/CA		CACTUS PLANT	30076	US HIGHWAY 287 AND FM 281 ABANDONED FERTILIZER PLANT, CACTUS	36.02332189	-101.99655874	OTHER	6/17/2010	2D	3	
MOORE	REM/CA		VALERO MCKEE REFINERY	30871	6701 FM 119 SIDE OF, SUNRAY	35.95795793	-101.88216147	PETROLEUM (BTEX)	2/25/1992	3B	4	
MORRIS	REM/CA		LONE STAR SPECIALTY PRODUCTS	30660	6412 US HIGHWAY 259 S, LONE STAR	32.92603325	-94.70957631	PAHS, SVOCS	3/1/1989	2B	4	
MORRIS	REM/CA		LONE STAR TUBULAR OPERATIONS	30093	6866 US HIGHWAY 259 S, LONE STAR	32.91956059	-94.71466888	METALS	1/5/1985	3B	5	
MORRIS	REM/PST		TOPPS EXXON JUNCTION	119351	304 BROADNAX ST, DAINGERFIELD	33.03391	-94.72531	GASOLINE	10/17/2013	2	2A	
MORRIS	REM/PST		TOPPS FOOD FUEL	117249	304 BROADNAX ST, DAINGERFIELD	33.03391	-94.72531	UNKNOWN	2/15/2007	2	2A	
MOTLEY	REM/PST		ALLSUPS 242	120174	1220 BAILEY, MATADOR	34.01220702	-100.8211952	GASOLINE	11/4/2016	2	6	
NACOGDOCHES	REM/CA		AMERICAN PLANT FOOD	F0277	1809 BENNETT CLARK RD, NACOGDOCHES	31.5836916	-94.647975	OTHER	7/28/1998	4A	6C	
NACOGDOCHES	REM/CA		BISTRO PIZZA	F1541	108 N LANANA ST, NACOGDOCHES	31.6024835	-94.649807	CHLORINATED SOLVENTS	7/2/2004	2A	1A	
NACOGDOCHES	REM/CA	*	EXCEL CAR WASH	T3531	2601 NORTH ST, NACOGDOCHES	31.62674724	-94.65258131	CHLORINATED SOLVENTS, VOCS	12/3/2018	1A	2A	
NACOGDOCHES	REM/CA		NEW COLEMAN HOLDINGS	37143	5004 SOUTH ST, NACOGDOCHES	31.5609	-94.6808	CHLORINATED SOLVENTS	7/1/1989	1B	5	
NACOGDOCHES	REM/PST	*	FORMER CHEVRON TXDOT PARCEL 40	120617	3325 SOUTH ST, NACOGDOCHES	31.57488887	-94.67240858	GASOLINE	7/19/2018	2	2A	
NACOGDOCHES	REM/PST		M & M MINIT MARKET	120118	119 BEALL ST, NACOGDOCHES	31.6286934	-94.6533072	GASOLINE	11/3/2016	2	6	
NACOGDOCHES	REM/PST	*	MAHL GROCERY	119304	HWY 259, NACOGDOCHES	31.746974	-94.676246	UNKNOWN	11/4/2013	5B	2A	
NACOGDOCHES	REM/PST		TEXAS TRAVEL PLAZA	118934	4010 SOUTH ST, NACOGDOCHES	31.56936147	-94.67705599	UNKNOWN	5/23/2012	2	2A	
NACOGDOCHES	REM/PST		TOMS GROCERY	120119	14542 N US HIGHWAY 59, NACOGDOCHES	31.7266469	-94.6120173	GASOLINE	10/6/2016	2	6	
NACOGDOCHES	REM/VCP		LONE STAR PHOSPHATE	2024	NO ADDRESS, NACOGDOCHES	31.57368452	-94.64732795	OTHER	2/5/2007	0B	5	
NACOGDOCHES	REM/VCP		NIBCO INC. NACOGDOCHES PLANT	2469	723 S FREDONIA ST, NACOGDOCHES	31.59568396	-94.65568021	SVOCS, METALS, PAHS	2/1/2012	0B	4	
NACOGDOCHES	WPD/MSW		CITY OF NACOGDOCHES LANDFILL (PRE-SUBTITLE D AND SUBTITLE D)	MSW00720	3.50 MILES N OF NACOGDOCHES CENTRAL AREA ALONG E SIDE NW LOOP 224	31.65	-94.67333	VOCS (CHLOROBENZENE)	12/31/2005	2B	2B	
NAVARRO	REM/CA		CHEVRON PIPELINE	31863	US HWY 31 E, DAWSON	31.951019	-96.66971	TPH, PETROLEUM (BTEX)	3/30/1987	3C	5	
NAVARRO	REM/CA		HIGHWAY 31 AND REGAL DRIVE PROPERTY CORSICANA	T1895	9.158 ACRE VACANT PROPERTY AT THE NE CORNER OF HWY 31 AND REGAL DR, CORSICANA	32.09917702	-96.43720965	METALS	12/31/2013	3A	3	
NAVARRO	REM/PST		AZTEC GASOLINE STATION	102616	HWY 31, KERENS	32.13245	-96.23243	UNKNOWN, GASOLINE	3/20/1992	5B	2A	
NAVARRO	REM/PST		JIFFY MART 1	98901	2821 W 7TH AVE, CORSICANA	32.07763	-96.49165	GASOLINE	5/10/1991	5B	6	
NAVARRO	REM/PST		THE GENERAL STORE	119124	601 N 7TH ST, CORSICANA	32.10005079	-96.46316199	UNKNOWN	2/25/2013	5B	6	
NAVARRO	REM/PST		TIMES MARKET 501	120348	941 W 7TH AVE, CORSICANA	32.08674396	-96.47260507	GASOLINE	9/28/2017	2	6	
NAVARRO	WPD/MSW		CITY OF CORSICANA LANDFILL (SUBTITLE D ONLY)	MSW02190	0.66 MILE SE OF THE US 45 AND STATE HWY 31 INTERSECTION 0.2 MILE N OF MAGNOLIA LAKE	32.09033	-96.425	VOCS (1,4-DCB; CIS-1,2-DCE; 1,1-DCA; TCE)	8/1/2003	2B	4,5	
NEWTON	REM/PST		TROUT CREEK GULF	112296	S HWY 87, CALL	30.59561728	-93.79548504	GASOLINE	4/14/1997	5B	2A	

TABLE 1  
2019 GROUNDWATER CONTAMINATION CASE DESCRIPTION BY COUNTY  
TEXAS COMMISSION ON ENVIRONMENTAL QUALITY

COUNTY	DIVISION	NEW CASE	FILE NAME	FILE NUMBER	LOCATION	LATITUDE	LONGITUDE	CONTAMINATION DESCRIPTION	DATE	ENF STATUS	ACT STATUS	5.236
NOLAN	REM/CA		FORMER GULF OIL REFINERY	52139	W OF STATE HWY 710 & S IH-10, SWEETWATER	32.45234769	-100.42966275	TPH, PETROLEUM (BTEX), METALS	6/30/1988	2C		4
NOLAN	REM/PST		FISCA OIL CO INC	115472	200 HAILEY ST, SWEETWATER	32.474889	-100.398686	GASOLINE	11/16/2001	2		2A
NOLAN	REM/SSDAP		FIRST AND CEDAR GROUNDWATER	FILED BY SITE NAME	100 CEDAR STREET, ROSCOE	32.443856	-100.545038	PCE, 1,2-DCA, CARBON TETRACHLORIDE	4/13/2004	5A		2A
NUECES	REM/CA		BISHOP FACILITY	30084	5738 COUNTY ROAD 4, BISHOP	27.586111	-97.798888	VOCS, METALS	2/24/1987	3A		5
NUECES	REM/CA		CHEMICAL WASTE MANAGEMENT	32325	6901 GREENWOOD DR, CORPUS CHRISTI	27.7139933	-97.46050652	CHLORINATED SOLVENTS, SVOCs, VOCS	4/14/1988	3A		5
NUECES	REM/CA		CITGO CORPUS CHRISTI REFINERY - WEST PLANT	33763	7350 IH 37, CORPUS CHRISTI	27.8116753	-97.5048434	TPH, PETROLEUM (BTEX)	11/15/2010	3A		5
NUECES	REM/CA		CITGO CORPUS CHRISTI REFINERY EAST PLANT	30532	1801 NUECES BAY BLVD, CORPUS CHRISTI	27.81066726	-97.42633613	PETROLEUM (BTEX)	10/1/1981	0B		4
NUECES	REM/CA		CITGO CORPUS CHRISTIE DEEP SEA TERMINAL	32501	4809 UP RIVER RD, CORPUS CHRISTI	27.80816209	-97.44013836	PETROLEUM (BTEX), TPH	12/6/1989	3B		4
NUECES	REM/CA		COASTAL STATES CRUDE GATHERING DRISCOLL	39988	1.5 MI EAST OF INTERSECTION OF FM 665 & HWY 77, DRISCOLL	27.6687694	-97.72639443	PAHS, VOC, TPH	3/9/1992	2B		5
NUECES	REM/CA		CORPUS CHRISTI NAVAL AIR STATION	30479	11001 D ST, CORPUS CHRISTI	27.68521459	-97.27581625	CHLORINATED SOLVENTS, PETROLEUM (BTEX), VOCS, PFAS	3/13/1987	3A		5
NUECES	REM/CA		CORPUS CHRISTI TECHNICAL CENTER	30483	1901 N CLARKWOOD RD, CORPUS CHRISTI	27.81724661	-97.53875356	SVOCs, VOCS, METALS, OTHER	1/1/1983	3A		3
NUECES	REM/CA		ELEMENTIS CHROMIUM CORPUS CHRISTI	31661	3800 BUDDY LAWRENCE DR, CORPUS CHRISTI	27.81704684	-97.44522707	METALS, VOC	1/1/1980	3B		5
NUECES	REM/CA		EQUISTAR CHEMICALS FORMER OXYCHEM PETROCHEMICALS	31685	1501 MCKINZIE RD, CORPUS CHRISTI	27.8268013	-97.5723318	PETROLEUM (BTEX), VOCS, TPH	8/11/1998	1B		5
NUECES	REM/CA		FLINT HILLS MID-TERMINAL 2 CORPUS CHRISTI	84209	4701 TRIBBLE LN, CORPUS CHRISTI	27.80747995	-97.44268652	PETROLEUM (BTEX), VOCS	1/1/1980	3B		5
NUECES	REM/CA		FLINT HILLS RESOURCES CORPUS CHRISTI WEST PLANT	30529	2825 SUNTIDE RD, CORPUS CHRISTI	27.835319	-97.52054	TPH, PETROLEUM (BTEX)	10/1/1981	3A		5
NUECES	REM/CA		HALE DUSTING SERVICE ROBSTOWN	32963	5138 COUNTY ROAD 44, ROBSTOWN	27.8356736	-97.7945	METALS	3/20/1985	3B		4
NUECES	REM/CA		KOCH REFINING FORMER SOUTHWESTERN REFINING	30033	1700 NUECES BAY BLVD, CORPUS CHRISTI	27.80437082	-97.42477096	PETROLEUM (BTEX), VOCS	6/22/1989	3B		5
NUECES	REM/CA		MAGELLAN PIPELINE	39033	1802 POTH LN, CORPUS CHRISTI	27.80863989	-97.43629518	PETROLEUM (BTEX)	7/12/1990	3B		5
NUECES	REM/CA		PORT OF CORPUS CHRISTI DISCOVERY SITE	T3302	TAKE SOUTHERN MINERALS FROM I-37 TURN RIGHT ONTO UP RIVER RD 1-2 MI ON LEFTSIDE, CORPUS CHRISTI	27.81822	-97.50102	TPH	3/10/2016	2D		2A
NUECES	REM/CA	*	TERMINAL TRANSPORTATION	T3470	1215 SOUTHERN MINERALS RD, CORPUS CHRISTI	27.8040627	-97.502584	TPH, PETROLEUM (BTEX)	5/4/2017	0A		3
NUECES	REM/CA	*	TEXAS DOCK & RAIL	96610	7002 MARVIN L BERRY RD, CORPUS CHRISTI	27.82978997	-97.49981714	PETROLEUM (BTEX)	10/16/2018	2B		4
NUECES	REM/CA		TEXAS ECOLOGISTS TECO	50052	3277 CR 69, ROBSTOWN	27.72908128	-97.65811322	SVOCs, VOCS	2/17/1987	3A		5
NUECES	REM/CA		VALERO CORPUS CHRISTI REFINERY EAST PLANT	30530	1300 CANTWELL LN, CORPUS CHRISTI	27.81547343	-97.43396182	VOCS, PETROLEUM (BTEX)	1/1/1989	4A		5
NUECES	REM/CA		VALERO CORPUS CHRISTI REFINERY WEST PLANT	30478	5900 UP RIVER RD, CORPUS CHRISTI	27.818872	-97.488457	TPH, PETROLEUM (BTEX)	7/1/1988	2D		4
NUECES	REM/PST	*	7-ELEVEN STORE 36533	120333	5602 S PADRE ISLAND DR, CORPUS CHRISTI	27.708011	-97.369216	GASOLINE	4/3/2017	2		2A
NUECES	REM/PST		CIRCLE K STORE 2706971	119955	5636 WEBER RD, CORPUS CHRISTI	27.71306165	-97.40351209	DIESEL, GASOLINE	4/28/2016	2		2A
NUECES	REM/PST		CIRCLE K STORE 2706978	119952	5801 S STAPLES ST, CORPUS CHRISTI	27.69558846	-97.37790919	GASOLINE, DIESEL	4/21/2016	2		2A
NUECES	REM/PST		CIRCLE K STORE 6970	119932	1902 BALDWIN BLVD, CORPUS CHRISTI	27.77076958	-97.41361365	GASOLINE	4/21/2016	2		2A
NUECES	REM/PST		CIRCLE K STORE 6973	119957	2730 AGNES ST, CORPUS CHRISTI	27.78728848	-97.41977254	GASOLINE	2/6/2016	2		2A
NUECES	REM/PST		CIRCLE K STORE 6982	119953	14005 SPID DR, CORPUS CHRISTI	27.62830118	-97.22608678	GASOLINE, DIESEL	4/21/2016	1B		1A
NUECES	REM/PST		CITY OF ROBSTOWN	119517	101 E AVENUE A, ROBSTOWN	27.789057	-97.669232	DIESEL, GASOLINE	6/13/2014	2		2A
NUECES	REM/PST		CORPUS CHRISTI NAVAL AIR STATION	91734	8851 OCEAN DR, CORPUS CHRISTI	27.6856	-97.27244	GASOLINE	3/15/1988	2		4
NUECES	REM/PST	*	FORMER LA CHA RITA RESTAURANT	116810	101 E MAIN AVE, ROBSTOWN	27.790304	-97.668945	UNKNOWN	3/14/2006	2		2A
NUECES	REM/PST		FORMER SAMS PAINT & BODY SHOP	120234	1908 LEOPARD ST, CORPUS CHRISTI	27.79671968	-97.41191232	DIESEL, GASOLINE	5/22/2017	5B		2A
NUECES	REM/PST		HIGHWAY STOP	117296	11102 IH 37 ACCESS, CORPUS CHRISTI	27.85092	-97.58103	UNKNOWN	8/25/2006	2		2A
NUECES	REM/PST	*	J CUEVAS PROPERTY	120740	3001 HIGHLAND AVE, CORPUS CHRISTI	27.780216	-97.42407887	OTHER	6/26/2019	5B		1A
NUECES	REM/PST		NATIONAL CAR RENTAL	118781	335 PINSON DR, CORPUS CHRISTI	27.77751204	-97.50421835	UNKNOWN	2/2/2012	1B		1A
NUECES	REM/PST	*	SNAPPY FOODS 23	120725	5626 LEOPARD ST, CORPUS CHRISTI	27.79785764	-97.4685605	GASOLINE	12/27/2018	1B		1A
NUECES	REM/PST	*	SNAPPY FOODS 8	120590	7125 S STAPLES ST, CORPUS CHRISTI	27.6733286	-97.3921373	GASOLINE	6/19/2018	2		6

TABLE 1  
2019 GROUNDWATER CONTAMINATION CASE DESCRIPTION BY COUNTY  
TEXAS COMMISSION ON ENVIRONMENTAL QUALITY

COUNTY	DIVISION	NEW CASE	FILE NAME	FILE NUMBER	LOCATION	LATITUDE	LONGITUDE	CONTAMINATION DESCRIPTION	DATE	ENF STATUS	ACT STATUS	5.236
NUECES	REM/PST		STRIPES 2107	120421	14526 S PADRE ISLAND DR, CORPUS CHRISTI	27.6182582	-97.2213081	GASOLINE	2/6/2018	2	2A	
NUECES	REM/PST		STRIPES 2160	120171	2002 MORGAN AVE, CORPUS CHRISTI	27.77848868	-97.41177196	GASOLINE, DIESEL	9/15/2016	2	2A	
NUECES	REM/PST		STRIPES 9267	118952	3058 LAGUNA SHORES RD, CORPUS CHRISTI	27.6314026	-97.2907582	UNKNOWN	8/24/2012	2	2A	
NUECES	REM/PST		TIMES MARKET 121	120068	3418 BALDWIN BLVD, CORPUS CHRISTI	27.7783227	-97.4294795	GASOLINE	7/26/2016	2	6	
NUECES	REM/PST		TIMES MARKET 9	110268	4245 COLUMBIA ST, CORPUS CHRISTI	27.75764	-97.43829	GASOLINE	1/12/1996	2	2A	
NUECES	REM/PST		TIMES MARKET 9	118157	4245 COLUMBIA ST, CORPUS CHRISTI	27.75764	-97.43829	UNKNOWN	10/5/2009	2	2A	
NUECES	REM/PST		WALLYS GARAGE	114215	131 E AVENUE A, ROBSTOWN	27.78894	-97.6664	UNKNOWN	1/7/1999	5B	2A	
NUECES	REM/PST		WALLYS GARAGE	118433	131 E AVENUE A, ROBSTOWN	27.789244	-97.668815	UNKNOWN	9/8/2010	5B	2A	
NUECES	REM/SF		BALDWIN WASTE OIL	SUP005	COUNTY ROAD 44, ROBSTOWN	27.81489191	-97.66862572	BENZENE	2/7/1997	3B	5	
NUECES	REM/SF		BALLARD PITS	SUP099	LOTS 2 & 3 OF SECT 6 OF THE WADE RIVERSIDE SUBD, ON BALLARD PROPERTIES AT THE END OF BALLARD LN WEST OF INTERSECTION WITH CR 73, ROBSTOWN	27.8866915	-97.68308594	TPH	1/1/2004	5B	3	
NUECES	REM/VCP		FEDERAL IRON & METAL WORKS CORPUS CHRISTI	1448	4000 AGNES ST, CORPUS CHRISTI	27.78624	-97.43504	METALS, PETROLEUM (BTEX)	3/22/2002	0B	6E	
NUECES	WQD/WQAS		BARNEY M DAVIS LLP	WQ0001490000	BARNEY M. DAVIS POWER STATION, 4301 WALDRON DR, CORPUS CHRISTI	27.62833	-97.345	CHLORIDE, TDS	12/9/1992	3A	2	
OCHILTREE	REM/SF		CITY OF PERRYTON WELL NO 2	SUP103	NW CORNER OF THE INTERSECTION AT N AMHERST ST & SANTA FE AVE, PERRYTON	36.40055598	-100.80472198	CARBON TETRACHLORIDE	11/12/1990	5B	5	
ORANGE	REM/CA		DUPONT SABINE RIVER WORKS	30019	3055 FM 1006, ORANGE	30.056111	-93.753888	PETROLEUM (BTEX), CHLORINATED SOLVENTS	8/1/1987	3A	5	
ORANGE	REM/CA		INLAND PAPERBOARD AND PACKAGING ORANGE	30006	12 MI N OF IH10 & US 87, ORANGE	30.0606	-93.9107	VOCS	9/1/1998	2B	6E	
ORANGE	REM/CA		MARATHON OIL	T3155	CHILDES, ORANGE	30.07678631	-93.72634139	SVOCS, VOCS, TPH, METALS	4/7/2014	0A	2A	
ORANGE	REM/CA		NORTH STAR STEEL TEXAS BEAUMONT	31237	100 OLD HIGHWAY 90 W, VIDOR	30.08141919	-94.07384721	METALS	2/11/2002	1B	2A	
ORANGE	REM/PST		ALL IN ONE GROCERY	104670	8628 HIGHWAY 87 N, ORANGE	30.19267	-93.76023	GASOLINE	9/10/1992	5B	2A	
ORANGE	REM/PST		CHEVRON FOOD MART	119929	2323 LUTCHER DR, ORANGE	30.12115593	-93.75525089	GASOLINE, DIESEL	1/8/2016	2	6	
ORANGE	REM/PST		FLYING J TRAVEL PLAZA	117733	7112 IH 10 W, ORANGE	30.116777	-93.819505	UNKNOWN	8/23/2007	2	2A	
ORANGE	REM/PST		FORMER GOOBERS GROCERY STORE	114754	4480 N MAIN ST, VIDOR	30.19416	-94.02043	UNKNOWN	9/1/1999	2	2A	
ORANGE	REM/PST		GRANGERS GROCERY	120035	10127 FM 105, ORANGEFIELD	30.07543031	-93.86360809	GASOLINE	9/15/2016	5B	2A	
ORANGE	REM/PST	*	HAYNES OIL CO KEYLOCK	118218	1395 N MAIN ST, VIDOR	30.144125	-94.016475	UNKNOWN	3/19/2001	5B	2A	Y
ORANGE	REM/PST		JR FOOD MART	118104	3190 N MAIN, VIDOR	30.173811	-94.023794	UNKNOWN	4/23/2009	1B	1A	
ORANGE	REM/PST		KEITHS C STORE	112630	2210 S MAIN ST, VIDOR	30.094989	-94.006402	UNKNOWN	9/19/1997	5B	6	
ORANGE	REM/PST		NORMAN HIGHWAY CONSTRUCTION	114369	3302 WOMACK RD, ORANGE	30.11756414	-93.80572656	GASOLINE, DIESEL	12/21/1998	2	2A	
ORANGE	REM/PST		PARK AVE SERVICE STATION	118342	409 W PARK AVE, ORANGE	30.099307	-93.732407	UNKNOWN	4/16/2010	2	2A	
ORANGE	REM/PST		STAR STOP 6	119274	1101 GREEN AVE, ORANGE	30.09289567	-93.74045439	DIESEL, WASTE OIL, GASOLINE	10/22/2013	1B	1A	
ORANGE	REM/PST		TXDOT FORMER HAYNES OIL CO	115077	4410 N MAIN ST, VIDOR	30.1928	-94.02036	UNKNOWN	2/18/1999	2	2A	
ORANGE	REM/SF		SPECTOR SALVAGE YARD	SUP043	S 10TH ST AT POLK, ORANGE	30.08676267	-93.74042358	CARBON TETRACHLORIDE, CHLOROFORM, PCE, TCE, METHYLENE CHLORIDE	10/17/2001	5B	5	
ORANGE	REM/SF		TRIANGLE CHEMICAL CO	SUP039	SH 87 0.5 MI N OF HIGHWAY 62, BRIDGE CITY	30.05828593	-93.80920514	BENZENE, CHLOROBENZENE, TOLUENE, ETHYLBENZENE, 1,1-DICHLOROETHENE, VINYL CHLORIDE, METHYLENE CHLORIDE	11/22/1987	5B	5	
ORANGE	REM/VCP		20 ACRE TRACT VIDOR	2434	1675 TEXLA RD, VIDOR	30.22040003	-93.91206623	METALS, TPH, PFAS	8/23/2011	0B	3	
PALO PINTO	REM/CA		TXDOT GORDON MAINT	78270	4015 S FM 919, GORDON	32.53641043	-98.36755325	METALS, TPH, VOCS	9/7/2010	0B	3	
PALO PINTO	REM/DCRP		FMR KOUNTRY CLEANERS	DCO154	102 - GARRETT MORRIS PKWY	32.81017905	-98.08420798	CHLORINATED SOLVENTS	5/12/2008	5B	5	
PALO PINTO	REM/PST		AWARD OIL WELLS	118329	3655 N HIGHWAY 281, MINERAL WELLS	32.838605	-98.105832	UNKNOWN	3/30/2010	5B	2A	
PALO PINTO	REM/PST		GS GAS GROCERY	117244	8161 N HIGHWAY 281, MINERAL WELLS	32.894192	-98.086607	UNKNOWN	5/23/2007	5B	2A	
PALO PINTO	REM/PST		SAMS DOCK	117331	1777 FM 2951, GRAFORD	32.890494	-98.469386	UNKNOWN	3/28/2007	2	2A	

TABLE 1  
2019 GROUNDWATER CONTAMINATION CASE DESCRIPTION BY COUNTY  
TEXAS COMMISSION ON ENVIRONMENTAL QUALITY

COUNTY	DIVISION	NEW CASE	FILE NAME	FILE NUMBER	LOCATION	LATITUDE	LONGITUDE	CONTAMINATION DESCRIPTION	DATE	ENF STATUS	ACT STATUS	5.236
PANOLA	REM/CA		HERBERT TO WASKOM 8 RELEASE	T3168	FROM THE INTERSECTION OF HWY 31 & FM452, W ON FM452 FOR 1.53 MILES; LEFT ON AN UNNAMED LEASE FOR 0.35 MI. SITE IS LOCATED WITHIN THE RIGHW OF WAY, DEADWOOD	32.04677685	-94.10638058	TPH	6/15/2015	1B	1A	
PANOLA	REM/PST		COTTONS STORE	99243	HWY 149, BECKVILLE	32.239198	-94.457751	GASOLINE	6/11/1991	2	2A	
PANOLA	REM/PST		EZ MART 201	120550	615 N SAINT MARY ST, CARTHAGE	32.1675337	-94.3410606	GASOLINE	2/23/2018	2	2A	
PANOLA	REM/PST	*	GLENNS CHEVRON	114257	202 W PANOLA ST, CARTHAGE	32.157239	-94.340897	UNKNOWN	1/8/1999	2	6	
PANOLA	REM/PST		TANK N TOTE	109328	900 W PANOLA ST, CARTHAGE	32.157928	-94.352529	GASOLINE	3/22/1995	1B	1A	
PARKER	REM/CA		CHEVRON PIPELINE WEATHERFORD LPG & PRODUCTION	31938	HWY 1543 1 MILE SO BROCK, BROCK	32.673949	-97.93036	VOCS	6/1/1991	2B	5	
PARKER	REM/CA		COLUMBIA STREET PLANT	33990	1020 E COLUMBIA ST, WEATHERFORD	32.75497082	-97.78051572	CHLORINATED SOLVENTS, VOCS	1/23/1998	4A	5	
PARKER	REM/CA		PHILIPS COMPONENTS MINERAL WELLS	86065	800 HARVEY RD, MINERAL WELLS	32.788385	-98.05872	CHLORINATED SOLVENTS	2/18/1986	2A	0	
PARKER	REM/CA		THIRD STREET PLANT	30117	610 W 3RD ST, WEATHERFORD	32.77264614	-97.80530949	CHLORINATED SOLVENTS, METALS	3/26/1991	4A	4	
PARKER	REM/PST		BIG PANTRY 1	113678	1111 FORT WORTH HWY, WEATHERFORD	32.75914	-97.77941	GASOLINE	11/23/1998	5B	2A	
PARKER	REM/PST		BIG PANTRY FOOD & TRAVEL STORE 3	119723	1014 N MAIN ST, WEATHERFORD	32.77063392	-97.79704327	DIESEL	2/6/2015	2	2A	
PARKER	REM/PST		CODYS MARKET MARINA	117040	5105 NEW TIN TOP RD, WEATHERFORD	32.5972	-97.81294	UNKNOWN	11/14/2006	5B	1A	
PARKER	REM/PST		FORMER EASTSIDE SHELL	118253	1004 FORT WORTH HWY, WEATHERFORD	32.758537	-97.781752	UNKNOWN	12/21/2009	2	2A	
PARKER	REM/PST		FT WORTH HWY TEXACO	120138	3201 FORT WORTH HWY, HUDSON OAKS	32.757508	-97.698004	GASOLINE	11/22/2015	2	2A	
PARKER	REM/PST		MIDWAY FOOD STORE	120239	100 S FM 1187, ALEDO	32.69564758	-97.60272926	DIESEL, GASOLINE	12/14/2016	2	2A	
PARKER	REM/PST		PETRO STOPPING CENTER 302	118763	2001 SANTA FE DR, WEATHERFORD	32.73809	-97.76471	UNKNOWN	11/15/2012	2	4	
PARKER	REM/PST		RENEGADE CYLES	118882	510 N MAIN ST, WEATHERFORD	32.764432	-97.797172	UNKNOWN	4/12/2012	5B	2A	
PARKER	REM/PST	*	TRUCK N TRAVEL	120537	1110 W PARK AVE, WEATHERFORD	32.72959083	-97.82216229	GASOLINE	3/23/2018	2	2A	Y
PARKER	REM/PST		VACANT PROPERTY	119573	902 FORT WORTH HWY, WEATHERFORD	32.75841466	-97.78458046	UNKNOWN	12/10/2014	5B	2A	
PARKER	REM/SF		CIRCLE COURT GROUND WATER PLUME	SUP172	117 CIRCLE CT, WILLOW PARK	32.74463283	-97.67916974	TCE	3/24/2010	5A	2A	
PARKER	REM/VCIOF	*	PROPOSED FUELING STATION PROPERTY	1144	1106 1112 FORT WORTH HWY SEC OF FORT WORTH HWY AND E BANKHEAD DR, WEATHERFORD	32.758055	-97.778888	BENZENE, >8-10 C AROMATICS (TPH), LEAD, MTBE, >12-16 C AROMATICS (TPH), TRIMETHYLBENZENE, 1,2,4-, >10-12 C AROMATICS (TPH), ETHYL BENZENE	10/21/2019		0	
PARKER	REM/VCP		LAMBERT OIL WEATHERFORD FACILITY	2889	133 W WATER ST, WEATHERFORD	32.76279222	-97.79885397	VOCS, METALS	2/27/2017	0B	1A	
PARKER	WPD/MSW		CITY OF WEATHERFORD LANDFILL (PRE-SUBTITLE D AND SUBTITLE D)	MSW00047A	2 MILES SW OF CITY LIMITS AND SOUTH OF OLD BROCK RD	32.71667	-97.8575	METALS (NI, THALLIUM, CO, BA, CU, ZN); VOCS (1,1-DCA)	8/7/2009	2A	2B	
PARKER	WQD/WQAS		CARGILL MEAT SOLUTIONS FRIONA	WQ00013500004	4 MI WEST OF FRIONA ON US HWY 60 W	34.6042	-102.761392	NITRATE	11/4/2010	3A	3	
PECOS	REM/PST		SMITH TRIANGLE	112935	404 E RAILROAD AVE, FORT STOCKTON	30.89701	-102.8742	GASOLINE	1/27/1998	5B	2A	
PECOS	REM/PST		SOUTHWEST MARKETERS BULK PLANT	112816	405 W RAILROAD AVE, FORT STOCKTON	30.88029	-102.89767	GASOLINE	12/4/1997	5B	2A	
POLK	REM/CA		WALKER WOOD PRESERVING	34399	3947 STATE HIGHWAY 146 S, LIVINGSTON	30.66861	-94.89083	SVOCS, PAHS	9/11/1989	3A	5	
POLK	REM/PST		BEACON BAY MARINA	119755	RT 9, LIVINGSTON	30.68775574	-95.03477514	GASOLINE	11/17/2014	2	2A	
POLK	REM/PST		BROOKSHIRE BROTHERS 24	117170	100 S HOME ST, CORRIGAN	30.99643078	-94.82654336	UNKNOWN	2/27/2007	5B	2A	
POLK	REM/PST		ENVIRONMENTALIMPACT	120369	HOME ST & WEST 3RD, CORRIGAN	30.99576277	-94.8269683	UNKNOWN	12/11/2017	5B	2A	
POLK	REM/PST		HEFLEY GROCERY	111669	FM 942, LEGGETT	30.8177	-94.8702	UNKNOWN	3/2/1994	5B	2A	
POLK	REM/PST		LUCKY FOOD MART	119375	100 N HOME ST, CORRIGAN	30.99717311	-94.82701015	DIESEL, GASOLINE	2/28/2014	2	2A	
POLK	REM/PST		MELBOS FOOD STORE	120084	212 E CHURCH ST, LIVINGSTON	30.7110091	-94.9319257	GASOLINE	9/30/2016	2	6	
POLK	REM/PST		SERPAS TEXACO	104158	302 E CHURCH ST, LIVINGSTON	30.71086	-94.93103	UNKNOWN	8/5/1992	5B	2A	
POLK	WPD/MSW		POLK COUNTY LANDFILL (PRE-SUBTITLE D AND SUBTITLE D)	MSW01384A	3477 FM 942 W, LEGGETT	30.831666	-94.923055	METALS (AS; BA; CD; CO; CU; HG; ZN)	5/17/2011	2B	3	
POTTER	REM/CA		AMARILLO COPPER REFINERY	30089	7001 N STATE HIGHWAY 136, AMARILLO	35.2825	-101.725	METALS	6/16/2004	3A	5	
POTTER	REM/CA		DIAMOND SHAMROCK REFINING AND MARKETING AMARILLO	81663	4200 CLIFFSIDE RD, AMARILLO	35.2661	-101.8872	PETROLEUM (BTEX), TPH	12/1/2000	2A	5	
POTTER	REM/CA		FORMERLY TEXACO REFINERY AMARILLO - CHEVRON ENV SERV	30005	4240 SE 3RD AVE, AMARILLO	35.20606469	-101.79216707	PETROLEUM (BTEX), VOCS, PAHS	12/17/1986	3A	5	

TABLE 1  
2019 GROUNDWATER CONTAMINATION CASE DESCRIPTION BY COUNTY  
TEXAS COMMISSION ON ENVIRONMENTAL QUALITY

COUNTY	DIVISION	NEW CASE	FILE NAME	FILE NUMBER	LOCATION	LATITUDE	LONGITUDE	CONTAMINATION DESCRIPTION	DATE	ENF STATUS	ACT STATUS	5.236
POTTER	REM/CA		PHILLIPS PIPE LINE AMARILLO TERMINAL	31810	4300 CLIFFSIDE RD, AMARILLO	35.26789	-101.89031	TPH	1/1/2017	0A	1A	
POTTER	REM/PST		AMARILLO INTERNATIONAL AIRPORT	119440	10801 AIRPORT BLVD, AMARILLO	35.21683006	-101.70233059	GASOLINE, DIESEL	4/22/2014	2	6	
POTTER	REM/PST		BILLS TRUCK STOP	102202	10500 IH 40 EAST, AMARILLO	35.1916642	-101.7157171	UNKNOWN, GASOLINE	2/21/1992	5B	4	
POTTER	REM/PST		E Z MART 323	102977	2015 S WESTERN ST, AMARILLO	35.19202146	-101.88369751	GASOLINE	4/28/1992	5B	2A	
POTTER	REM/PST		SMITHSON AUTOMOTIVE CENTER	116186	2821 WOLFLIN AVE, AMARILLO	35.19265233	-101.86875678	UNKNOWN	3/9/2004	5B	2A	
POTTER	REM/PST		TONY DEALESSIO III	118467	1601 S WASHINGTON ST, AMARILLO	35.1982703	-101.848378	UNKNOWN	9/23/2005	5B	2A	
POTTER	REM/PST		TOOT N TOTUM 37	116091	4206 W IH 40, AMARILLO	35.19194	-101.884212	UNKNOWN	8/24/2004	2	2A	
POTTER	REM/PST	*	TOOT N TOTUM FOOD STORES 38	120813	2015 S WESTERN ST, AMARILLO	35.19202146	-101.88369751	GASOLINE	7/13/2018	1B	1A	
POTTER	WPD/MSW		CITY OF AMARILLO LANDFILL (PRE-SUBTITLE D AND SUBTITLE D)	MSW00073A	3 MILES NW OF AMARILLO 2 MILES N INTERSTATE HWY 40 AT 16250 BEZNER RD IN AMARILLO	35.22111111	-102.0277777	METALS (AS, BA, NI); VOCS (DICHLORODIFLUOROMETHANE; PCE)	12/31/2004	2B	2B	
POTTER	WQD/WQAS		SOUTHWESTERN PUBLIC SERVICE CO.	WQ0001990000	1.25 MI WEST OF STATE HWY 136 AND 6 MI NE OF AMARILLO	35.28333	-101.74528	NITRATE, CHLORIDE, SULFATE, TDS	1/1/1978	3B	4,5	
RANDALL	REM/CA		VALERO LOGISTICS OPERATIONS FORMER DIAMOND SHAMROCK	T1572	RANDALL, CANYON	34.9656	-101.8956	PETROLEUM (BTEX), VOCS	10/26/2000	1B	6D	
RANDALL	REM/DCRP		RHONDAS CLEANRITE CLEANERS	DC0310	2714 SW 34TH AVE, AMARILLO	35.17861171	-101.86706139	CHLORINATED SOLVENTS	6/26/2018	5B	2A	
RANDALL	REM/PST		AUTO CONNECTION	120120	2740 SW 45TH AVE, AMARILLO	35.164186	-101.8684101	UNKNOWN	9/1/2016	2	2A	
RANDALL	REM/PST		CANYON DRIVE FULL SERVICE	95341	4308 CANYON DR, AMARILLO	35.1697	-101.8677	GASOLINE	3/27/1990	5B	2A	
RANDALL	REM/PST		REX GRIFFIN	95334	2113 23RD AVE, CANYON, TX, 79015, CANYON	34.9657	-101.9204	GASOLINE	4/9/1990	5B	2A	
RANDALL	REM/PST	*	SUN COUNTRY 567	113858	16101 INTERSTATE 27, AMARILLO	35.04537415	-101.91845674	GASOLINE, DIESEL	12/10/1998	2	2A	
RANDALL	REM/PST		SUN COUNTRY FOOD MART 541	115551	701 23RD ST, CANYON	34.97656636	-101.91900174	UNKNOWN	10/21/2002	5B	2A	
RANDALL	REM/PST		TOOT N TOTUM 59	100194	3601 SW 45TH AVE, AMARILLO	35.16353	-101.875322	GASOLINE	9/18/1991	5B	2A	
RANDALL	WPD/MSW		SOUTHWEST LANDFILL TX LP (PRE-SUBTITLE D AND SUBTITLE D)	MSW01663B	1 MILE N OF CANYON CITY LIMITS 2 MILES W OF IH 27 OF BUFFALO STATION RD IN RANDALL COUNTY	35.004722	-101.95	VOCS (1,1-DCA; CHLOROFORM; CIS-1,2-DCE; PCE)	2/1/1996	2B	2B	
REAGAN	REM/CA		BIGLAKE SHOP	81161	107 W HIGHWAY 67, BIG LAKE	31.19124524	-101.4686674	VOCS	5/31/2013	2B	4	
REAGAN	REM/PST		FORMER PRIDE FLEET FUEL STATION	112854	811 E 2ND ST, BIG LAKE	31.191558	-101.457042	GASOLINE	12/30/1997	5B	2A	
REEVES	REM/PST		FINA STORE	94301	714 W 3RD ST, PECOS	31.423307	-103.501484	GASOLINE	10/5/1989	5B	2A	
REEVES	REM/PST		FLYING J TRAVEL PLAZA	109493	100 E PINEHURST ST, PECOS	31.401012	-103.486025	GASOLINE, DIESEL	5/12/1995	5B	2A	
REEVES	REM/PST		FORMER GREYHOUND BUS STATION	119747	202 W 3RD ST, PECOS	31.4249578	-103.49659385	GASOLINE	6/1/2015	5B	2A	
REEVES	REM/PST		PETES CHEVRON 6023	101268	701 S EDDY ST, PECOS	31.41822393	-103.50267853	GASOLINE	12/6/1991	5B	2A	
REEVES	REM/PST		RIO GRANDE DISTRIBUTORS INC	93591	620 W 3RD ST, PECOS	31.423625	-103.50053	GASOLINE	8/25/1989	5B	2A	
REEVES	REM/PST		TRANS PECOS GAS CO INC	93354	134 W 3RD ST, PECOS	31.425307	-103.495655	GASOLINE	7/13/1989	5B	2A	
REEVES	REM/PST	*	VARELA SERVICE STATION 1	113729	1304 E HIGHWAY 80, PECOS	31.4184	-103.6021	GASOLINE	11/25/1998	5B	2A	
REEVES	REM/PST		WAFER CHEVRON	101820	9TH ST, PECOS	31.41988	-103.49114	GASOLINE	2/6/1992	5B	2A	
REEVES	REM/PST		WEST SIDE GULF	92765	702 W 3RD ST, PECOS	31.42316089	-103.50149304	GASOLINE	3/17/1989	5B	2A	
REEVES	REM/PST		WEST TEXAS GAS	102980	1002 S CEDAR ST, PECOS	31.41876	-103.4904	GASOLINE	5/4/1992	2	2A	
REFUGIO	REM/CA	*	NAYLOR OIL	68085	208 1ST ST, REFUGIO	28.30642045	-97.2716343	METALS	3/23/2018	0A	1A	
REFUGIO	REM/CA		NUSTAR GRETA SOUTH RELEASE SITE	T2193	OCONNOR RANCH REFUGIO TEXAS 78377 - 8 MI N OF REFUGIO ON HWY 77 3 MI SW OFF HWY 77, REFUGIO	28.362558	-97.147611	PETROLEUM (BTEX), TPH, VOCS	6/29/2007	0A	5	
REFUGIO	REM/CA		TRANSCO GAS PIPELINE STATION NO 20 - REFUGIO	T2281	5 NORTH OF REFUGIO ON HWY 183, REFUGIO	28.3566443	-97.28398492	OTHER	6/6/2008	0B	5	
REFUGIO	REM/CA		VALERO ENERGY FORMER COASTAL STATES CRUDE GATHERING	T1774	TOM OCONNOR RANCH NEAR HWY 77 & QUINTANA 7 MI E OF REFUGIO, REFUGIO	28.39385886	-97.10898859	VOCS, PETROLEUM (BTEX)	1/17/2001	0A	5	
REFUGIO	REM/PST		ALAMO TEXACO	93384	201 S ALAMO ST, REFUGIO	28.30391388	-97.27514971	UNKNOWN	7/12/1989	5B	1A	
REFUGIO	REM/PST		CIRCLE K STORE 6979	119930	217 N ALAMO ST, REFUGIO	28.3080708	-97.27509201	GASOLINE	4/22/2016	2	2A	
REFUGIO	REM/PST		KWIK CHEK FOOD STORE	111565	808 S ALAMO ST, REFUGIO	28.29717	-97.27648	UNKNOWN	9/6/1996	5B	4	
REFUGIO	REM/PST		MR CUT RATE 602 FFP 602	118382	HWY 35 W SIDE, TIVOLI	28.462074	-96.886545	UNKNOWN	6/25/2010	5B	2A	
REFUGIO	REM/PST		MR CUT RATE FFP 602	118410	HWY 35 W SIDE, TIVOLI	28.462074	-96.886545	UNKNOWN	6/25/2010	5B	2A	
REFUGIO	REM/PST		NORTH REFUGIO EXXON 1	112589	601 N ALAMO ST, REFUGIO	28.31327	-97.27377	GASOLINE, DIESEL	9/3/1997	5B	2A	
REFUGIO	REM/PST	*	SAENZ SERVICE STATION	120814	102 MAIN ST, TIVOLI	28.45527712	-96.88764317	UNKNOWN	7/18/2019	2	2A	
REFUGIO	REM/PST		STRIPES 2288	120503	108 N ALAMO ST, REFUGIO	28.30594619	-97.27467599	GASOLINE	2/9/2018	1B	1A	Y
ROBERTS	REM/PST		BAILEY CONOCO SS	96902	101 W COMMERCIAL ST, MIAMI	35.691447	-100.638634	GASOLINE	8/29/1990	5B	4	
ROBERTS	REM/PST		IMPACT TO WATER WELL	96931	UNKNOWN IMPACT TO MUNICIPAL WATER WELL, MIAMI	35.7798	-100.7679	GASOLINE	8/20/1990	5B	2A	
ROBERTS	REM/PST		TAYLOR FOOD MART FFP 5127	106989	201 W COMMERCIAL, MIAMI	35.690462	-100.638924	GASOLINE	7/28/1993	5B	2A	
ROBERTSON	REM/CA		HEARNE MAINTENANCE FACILITY	32643	1401 W BROWN ST, HEARNE	30.863888	-96.601388	CHLORINATED SOLVENTS	7/15/1990	2B	5	
ROBERTSON	REM/CA		HEARNE TERMINALS - TANK FARMS - MGD BY RELLC	T2288	ROUTE 1 & HIGHWAY 6 HEARNE TX, HEARNE	30.86270496	-96.57882086	PETROLEUM (BTEX)	6/22/2009	0A	5	
ROBERTSON	REM/CA		OAK GROVE STEAM ELECTRIC STATION	32043	8127 OAK GROVE RD, FRANKLIN	31.1679225	-96.4807821	OTHER	5/27/2009	2A	2A	

TABLE 1  
2019 GROUNDWATER CONTAMINATION CASE DESCRIPTION BY COUNTY  
TEXAS COMMISSION ON ENVIRONMENTAL QUALITY

COUNTY	DIVISION	NEW CASE	FILE NAME	FILE NUMBER	LOCATION	LATITUDE	LONGITUDE	CONTAMINATION DESCRIPTION	DATE	ENF STATUS	ACT STATUS	5.236
ROBERTSON	REM/CA	*	TEXAS NEW MEXICO POWER CALVERT	37677	ROBERTSON	31.09591401	-96.68492536	METALS	5/27/2015	0A	1A	
ROBERTSON	REM/PST		HERMANS GARAGE	116790	502 MARKET ST, HEARNE	30.87913961	-96.59373634	GASOLINE	6/28/2001	5B	1A	
RUNNELS	REM/CA		ATLAS AIRFIELD FACILITY S 8 WINTERS	T1642	WINTERS, WINTERS	31.8295	-99.9748	CHLORINATED SOLVENTS	5/10/2005	0A	2A	
RUNNELS	REM/PST		BUTLER STATION	96993	301 W MAIN ST, BRONTE	31.887428	-100.294564	GASOLINE	10/19/1990	5B	1A	
RUNNELS	REM/PST		R A BAGWELL OIL CO INC	111367	US HIGHWAY 67, ROWENA	31.6481	-100.05155	GASOLINE	7/8/1996	5B	2A	
RUNNELS	REM/PST		SPRING MARKET 724	120351	1010 N MAIN ST, WINTERS	31.96951931	-99.96183773	GASOLINE	7/21/2017	2	2A	
RUSK	REM/CA		BOB YOUNG	T3003	LOCATED ON E SIDE OF FORMER RAIL LINE, S SIDE OF WILSON ST, HENDERSON	32.16152612	-94.79281488	VOCS	2/1/2013	0B	5	
RUSK	REM/CA		MARTIN LAKE STEAM ELECTRIC STATION	31277	8850 FM 2658 N, TATUM	32.27	-94.55	VOC, METALS	4/11/2005	2B	4	Y
RUSK	REM/PST		KIRBY OVERTON	112920	1001 S COMMERCE ST, OVERTON	32.266994	-94.979874	GASOLINE	11/10/1997	2	2A	
RUSK	REM/PST		RUSK REALTY CO	117775	206 S MAIN ST, HENDERSON	32.151636	-94.799713	UNKNOWN	5/13/2008	5B	2A	
RUSK	REM/PST		SHIRLEYS PIC PAY	96683	FM 840, HENDERSON	32.127001	-94.726986	GASOLINE	9/7/1990	5B	4	
RUSK	REM/PST		SHORT STOP FINA 9	114962	355 N HILL ST, TATUM	32.317544	-94.517598	UNKNOWN	5/23/2000	2	2A	
RUSK	REM/PST		VELVIN OIL CO	118630	403 WEBSTER DR, HENDERSON	32.1584631	-94.7939453	UNKNOWN	6/21/2011	2	4	
RUSK	WPD/MSW		EAST TEXAS REGIONAL LANDFILL (PRE-SUBTITLE D AND SUBTITLE D)	MSW01249B	1 MILE E FM 2867 AND FM 840 INTERSECTION N FM 2867 5.5 MILES SE HENDERSON CITY LIMITS	32.126388	-94.709444	VOCS (ACETONE), METALS (AS, CO, NI)	3/1/2017	2B	2B	
SABINE	REM/PST		FORMER OUR COUNTRY	116213	SE CORNER OF HWY 87 FM 2928, YELLOWPINE	31.3249	-93.77	UNKNOWN	6/29/2004	5B	2A	
SABINE	REM/PST		NEEDMORE TACKLE	117811	4239 RECREATION ROAD 255, BROOKELAND	31.0664	-94.017	UNKNOWN	7/24/2008	5B	6	
SAN AUGUSTINE	REM/PST	*	CHAUVINS CORNER PARKWAY PANTRY	119646	18698 FM 1751, BRONSON	31.203005	-94.069428	GASOLINE	3/23/2015	5B	2A	Y
SAN JACINTO	REM/PST		CHAMPION TRAVEL PLAZA	118791	10000 HIGHWAY 59 S, SHEPHERD	30.44523913	-95.03027306	UNKNOWN	2/21/2012	2	2A	
SAN PATRICIO	REM/CA		COASTAL STATES CRUDE GATHERING PORTLAND SITE	39989	INTERSECTION OF FM 1074 & CR 67, PORTLAND	27.88753638	-97.44193588	PETROLEUM (BTEX)	10/23/1989	2A	5	
SAN PATRICIO	REM/CA		CORPUS CHRISTI ALUMINA	96779	4633 HIGHWAY 361 E, GREGORY	27.88642115	-97.26079508	METALS	9/24/2018	2A	2A	
SAN PATRICIO	REM/CA		EI DUPONT DE NEMOURS GREGORY	30018	3 MI SE OF GREGORY ON HWY 361, GREGORY	27.87528667	-97.24277474	CHLORINATED SOLVENTS, METALS, VOCS	1/1/1976	3B	5	
SAN PATRICIO	REM/CA		PORT OF CORPUS CHRISTI AUTHORITY VOESTALPINE TEXAS	T3271	2810 LA QUINTA RD, PORTLAND	27.89053929	-97.28235855	VOCS	3/25/2016	0A	2A	
SAN PATRICIO	REM/CA		REYNOLDS METALS GREGORY SAN PATRICIO PLANT	32027	S HIGHWAY 362 2.9 MI S GREGORY TX, GREGORY	27.88638158	-97.26801739	METALS	2/1/2002	1B	5	
SAN PATRICIO	REM/CA		SAN PATRICIO COUNTY AIRPORT	T0006	AT THE INTERSECTION OF HWY 188 AND HWY 77 IN SAN PATRICIO COUNTY, SINTON	28.04144985	-97.54583172	PESTICIDES, METALS, HERBICIDES	12/12/2005	3B	4	
SAN PATRICIO	REM/CA	*	SHERWIN ALUMINA PLANT	30097	4633 HIGHWAY 361, GREGORY	27.88642115	-97.26079508	OTHER	11/9/2016	4A	2A	
SAN PATRICIO	REM/CA		VALERO ENERGY FORMER COASTAL STATES CRUDE GATHERING	83087	2 MI NORTH OF CR 893 & 1074, E WHITE POINT	27.889897	-97.420285	TPH, VOC	7/16/1993	2B	0	
SAN PATRICIO	REM/PST	*	BREZINA TIRE SERVICE	113746	516 US HIGHWAY 181, TAFT	27.97709	-97.39485	GASOLINE	12/22/1998	1B	1A	
SAN PATRICIO	REM/PST		CIRCLE K STORE 2706985	119956	101 NORTHSHORE BLVD, PORTLAND	27.89079505	-97.31027966	DIESEL, GASOLINE	4/21/2016	1B	1A	
SAN PATRICIO	REM/PST		CIRCLE K STORE 6976	119959	901 VOSS AVE, ODEM	27.94709855	-97.58560372	GASOLINE	2/10/2016	2	2A	
SAN PATRICIO	REM/PST	*	CORPUS CHRISTI ALUMINA	120676	4633 HIGHWAY 361 E, GREGORY	27.88484963	-97.26310974	DIESEL	4/4/2017	2	2A	
SAN PATRICIO	REM/PST		FORMER GARRETT OIL CO	115530	269 S BAY ST, ARANSAS PASS	27.9159	-97.1539	GASOLINE, DIESEL	8/9/2002	2	2A	
SAN PATRICIO	REM/PST		FORMER PARADISE LOUNGE FACILITY	106458	2601 DEMORY LN, ARANSAS PASS	27.92124	-97.17874	GASOLINE	4/8/1993	5B	1A	
SAN PATRICIO	REM/PST		LUCKY STORE 100132	117394	2769 AVENUE B, INGLESIDE	27.878202	-97.211929	UNKNOWN	9/14/2006	2	2A	
SAN PATRICIO	REM/PST		STRIPES 2122	120481	204 E SINTON ST, SINTON	28.03647031	-97.50900787	GASOLINE, DIESEL	2/12/2018	2	2A	
SAN PATRICIO	REM/PST		STRIPES 2146	118631	133 N AVE B, INGLESIDE	27.88102	-97.20961	UNKNOWN	5/3/2011	2	2A	
SAN PATRICIO	REM/VCP		INGLESIDE ISD TRACT	2548	APPROX 0.5 MI FROM HIGHLAND ST SH361 AND MCCAMPBELL RD, INGLESIDE	27.880439	-97.221205	PETROLEUM (BTEX)	12/19/2012	0B	2A	
SAN PATRICIO	REM/VCP		SURE-GROW SOLUTIONS	2419	103 DAVIS RD, TAFT	27.97863	-97.398759	OTHER	7/15/2011	0B	2A	
SAN PATRICIO	WPD/MSW		SINTON LANDFILL (PRE-SUBTITLE D AND SUBTITLE D)	MSW00242A	APPROX 3 MI SW OF SINTON, NW CORNER OF INT FM 1945 AND COUNTY RD 39, SINTON	28.0125	-97.55917	VOCS (1,2-DCB; 1,1-DCA; 1,1-DCE; CIS-1,2-DCE; TCE); METALS (BA, CR, CO, CU, NI, AG)	6/7/1991	2B	4,5	
SAN SABA	REM/PST		LARRYS GROCERY MARKET	97146	902 E WALLACE ST, SAN SABA	31.19597702	-98.72861772	GASOLINE	10/10/1990	5B	1A	
SCURRY	REM/PST		CITY OF SNYDER	98621	3701 COLLEGE AVE, SNYDER	32.704615	-100.919376	GASOLINE	2/20/1991	5B	6	
SCURRY	REM/PST		PILOT THOMAS LOGISTICS 8614	120020	205 LUBBOCK HWY, SNYDER	32.7401002	-100.9252083	DIESEL, GASOLINE	7/7/2016	2	2A	
SCURRY	WPD/MSW		CITY OF SNYDER LANDFILL (PRE-SUBTITLE D AND SUBTITLE D)	MSW01463B	3621 S FM 1673, SNYDER	32.670000	-100.810000	VOCS (CHLOROBENZENE; CIS-1,2-DCE)	7/6/2017	2B	2B	
SHELBY	REM/CA		EXXONMOBIL OIL CENTER TERMINAL	31668	377 STATE HIGHWAY 87 S, CENTER	31.79729573	-94.14446077	TPH, PETROLEUM (BTEX), VOCS	5/30/2008	0A	5	
SHELBY	REM/PST		FORMER ALFORD OIL CO	100586	500 HURST ST, CENTER	31.79490642	-94.18908674	GASOLINE	10/2/1991	5B	2A	
SHELBY	REM/PST		FORMER GRIFFIN OIL CO	118417	500 HURST ST, CENTER	31.79490642	-94.18908674	UNKNOWN	5/31/2010	5B	2A	

TABLE 1  
2019 GROUNDWATER CONTAMINATION CASE DESCRIPTION BY COUNTY  
TEXAS COMMISSION ON ENVIRONMENTAL QUALITY

COUNTY	DIVISION	NEW CASE	FILE NAME	FILE NUMBER	LOCATION	LATITUDE	LONGITUDE	CONTAMINATION DESCRIPTION	DATE	ENF STATUS	ACT STATUS	5.236
SHELBY	REM/PST		GRIFFIN OIL CO	114372	200 MARTIN LUTHER KING DR, CENTER	31.79126062	-94.1686934	DIESEL, HYDR FLUID	12/20/1998	5B	2A	
SHELBY	REM/PST		MURPHY USA 7108	120614	250 ROUGH RIDER DR, CENTER	31.80045088	-94.19300094	GASOLINE	7/24/2018	2	6	
SHELBY	REM/PST		TOMPS TEXACO	119813	420 CORA ST, CENTER	31.79950665	-94.17795783	GASOLINE	10/29/2015	2	6	
SHELBY	REM/SF		TENAHA WOOD TREATING	SUP087	275 COUNTY RD 4382, TEHAHA	31.91657405	-94.23155303	PENTACHLOROPHENOL, DIOXIN, AS	7/29/2014	5B	2A	
SHERMAN	REM/CA	*	SHERMAN YARD	T3442	1200 N FRISCO RD, SHERMAN	33.65304393	-96.60122064	TPH, PAHS	1/15/2019	2A	2A	
SMITH	REM/CA		AMERICAN ECOLOGY	32123	13640 STATE HIGHWAY 155 N, TYLER	32.46059321	-95.18007219	VOCS, CHLORINATED SOLVENTS	10/30/1990	3B	5	
SMITH	REM/CA		DELEK TYLER REFINERY	30872	1702 E COMMERCE ST, TYLER	32.36092525	-95.28049703	METALS, TPH, PAHS, SVOCs, VOCS	12/1/1985	4A	5	
SMITH	REM/CA		FERTILIZER STORAGE PLANT	T3329	650 S GEORGIA ST, TROUP	32.15040375	-95.12069269	OTHER	12/30/2016	0A	6C	
SMITH	REM/CA		TYLER PIPE	30140	11721 US HIGHWAY 69 N, TYLER	32.435624	-95.36834191	OTHER	5/19/1983	3A	5	
SMITH	REM/DCRP		FITES CLEANERS	DC0134	120 TROUP RD, TYLER	32.32630005	-95.29949998	CHLORINATED SOLVENTS	8/2/2000	5B	0	
SMITH	REM/PST		CHEVRON CORNER MARKET	103842	14773 STATE HIGHWAY 110 N, LINDALE	32.48248	-95.52262	DIESEL, GASOLINE	7/10/1992	5B	2A	
SMITH	REM/PST		CITY OF TYLER MUNICIPAL COMPLEX	98812	400 W OAKWOOD ST, TYLER	32.3541	-95.30418	GASOLINE	4/14/1991	2	2A	
SMITH	REM/PST		EZ WAY FOOD MART FFP 242	93181	351 S GLENWOOD BLVD, TYLER	32.34711	-95.31641	UNKNOWN	6/20/1989	5B	2A	
SMITH	REM/PST		FFP NU WAY OIL	119422	1232 E 5TH ST, TYLER	32.332606	-95.286235	GASOLINE	5/14/2014	5B	2A	
SMITH	REM/PST		FIFTH AVENUE MART	119010	1106 E 5TH ST, TYLER	32.332229	-95.288511	UNKNOWN	11/14/2012	2	2A	
SMITH	REM/PST		FOOD FAST 58	112913	8604 STATE HIGHWAY 64 E, TYLER	32.33242	-95.25306	GASOLINE	1/15/1998	5B	2A	
SMITH	REM/PST		FOOD FAST 62	117236	13168 STATE HIGHWAY 64 E, TYLER	32.31102	-95.18965	UNKNOWN	2/4/2007	2	6	
SMITH	REM/PST		JOHNSON GROCERY STORE	113325	15884 HWY 31 E, TYLER	32.361753	-95.142094	GASOLINE	6/16/1997	5B	2A	
SMITH	REM/PST		KENS TEXACO	114781	2425 S SOUTHEAST LOOP 323, TYLER	32.323118	-95.266174	GASOLINE, DIESEL	4/12/1999	2	2A	
SMITH	REM/PST		KIDD JONES LINDALE	116994	303 S MAIN ST, LINDALE	32.51343	-95.40976	UNKNOWN	7/17/2006	2	2A	
SMITH	REM/PST		KIRBY SOUTH LOOP	113232	1301 W SOUTHWEST LOOP 323, TYLER	32.30409	-95.3153	GASOLINE	6/1/1998	5B	2A	
SMITH	REM/PST		LOOP EAST MOTOR COMPANY	120555	700 S SOUTHEAST LOOP 323, TYLER	32.34317873	-95.26669816	GASOLINE	7/11/2018	2	2A	
SMITH	REM/PST		MULTI MART 7	114107	401 STATE HIGHWAY 110 N, WHITEHOUSE	32.23048	-95.22754	DIESEL, GASOLINE	12/20/1998	5B	2A	
SMITH	REM/PST		MULTI MART 8	114106	6393 PALUXY DR, TYLER	32.27787	-95.27966	GASOLINE, DIESEL	12/20/1998	5B	2A	
SMITH	REM/PST		N.U. WAY OIL GROCERY	115112	10129 STATE HIGHWAY 64 E, TYLER	32.33214	-95.24322	GASOLINE	8/15/2000	2	2A	
SMITH	REM/PST		SUPER KID MART 2	116863	128 N NORTHWEST LOOP 323, TYLER	32.3702	-95.3433	UNKNOWN	4/13/2006	5B	6	
SMITH	REM/VCIOF		PALUXY SELF STORAGE	538	6435 PALUXY DR, TYLER	32.2786	-95.2797	MTBE	2/23/2006		0	
SMITH	REM/VCP		FORMER CARRIER CORPORATION FACILITY	2283	1700 E DUNCAN ST, TYLER	32.37392135	-95.28079049	CHLORINATED SOLVENTS	9/9/2009	0B	3	
STARR	REM/CA		TXDOT MAINTENANCE RIO GRANDE CITY	F1456	3939 E US HWY 83, RIO GRANDE CITY	26.37333656	-98.80056652	SVOCs, VOCS, METALS	3/21/2008	3B	5	
STEPHENS	REM/PST	*	7-ELEVEN 71	120769	1311 E WALKER ST, BRECKENRIDGE	32.75522141	-98.8856181	GASOLINE	2/6/2019	2	6	
STERLING	REM/PST		FINCHERS WHOLESALE FUEL KEYLOCK	109994	401 WASHINGTON, STERLING CITY	31.8359	-100.98479	DIESEL	11/6/1995	5B	6	
SWISHER	REM/CA		UNITED PETROLEUM TRANSPORT TRUCK SPILL AT I-27 AND MM 77 - T	T2430	I-27 AND MM 77, TULIA	34.58216854	-101.79437649	PETROLEUM (BTEX)	10/22/2015	0A	5	
SWISHER	REM/PST		DIMMITT AGRI INDUSTRIES	109954	HIGHWAY 86 E, TULIA	34.53211397	-101.73547966	GASOLINE	10/19/1995	5B	2A	
SWISHER	REM/PST		ENVIRONMENTAL IMPACT HAPPY	119831	NE 2ND & SE 2ND, HAPPY	34.7430038	-101.85018599	GASOLINE	6/18/2014	5B	2A	
SWISHER	REM/PST		TULIA 66	97453	225 N HIGHWAY 87, TULIA	34.539653	-101.776646	GASOLINE	12/7/1990	5B	4	
SWISHER	REM/SF		NORTH EAST 2ND STREET SITE	SUP163	37700 S US HIGHWAY 87, HAPPY	34.74543534	-101.85514149	CARBON TETRACHLORIDE, 1,2-DIBROMOMETHANE, 1,2-DCA	11/20/2006	5A	2A	
TARRANT	REM/CA		ADVANCED GRAPHICS TECHNOLOGIES GRAPEVINE	30346	942 MINTERS CHAPEL RD, GRAPEVINE	32.93028	-97.06472	METALS	9/8/1998	3B	5	
TARRANT	REM/CA		CHEVRON FORT WORTH TERMINAL	31862	2525 BRENNAN AVE, FORT WORTH	32.78933494	-97.32703475	METALS, SVOCs, CHLORINATED SOLVENTS, PETROLEUM (BTEX), TPH	7/22/1993	2C	5	
TARRANT	REM/CA		CITGO ARLINGTON PUMP STATION	82957	3301 S HIGHWAY 157, EULESS	32.81063376	-97.10244774	TPH, PETROLEUM (BTEX), METALS	6/15/2006	0B	5	
TARRANT	REM/CA		COMBINED SUPPORT MAINT RD	82136	855 E INDUSTRIAL AVE, SAGINAW	32.8480801	-97.3494347	CHLORINATED SOLVENTS	7/20/2009	0A	5	
TARRANT	REM/CA		DETREX ARLINGTON	33533	322 INTERNATIONAL PKWY, ARLINGTON	32.74416153	-97.07280956	CHLORINATED SOLVENTS	12/10/2001	3A	2A	
TARRANT	REM/CA		FORT WORTH ARMY DEPOT FORT WORTH	T1635	FORT WORTH	32.67299627	-97.33602811	METALS, VOCS, SVOCs	11/17/2017	0A	1B	
TARRANT	REM/CA		FORT WORTH CONVENTION MECHANICAL FACILITY	T2410	1011 COMMERCE ST, FORT WORTH	32.75110831	-97.32722231	VOCS	4/25/2017	2A	2A	
TARRANT	REM/CA		KENAN TRANSPORT	T2097	2100 BLOCK OF MORNING GLORY AVENUE, FORT WORTH	32.79490993	-97.3486702	PETROLEUM (BTEX)	3/3/2016	1A	5	
TARRANT	REM/CA		LDI METAL WORKS	T3373	2140 S MAIN ST, FORT WORTH	32.71923651	-97.32733501	METALS	2/2/2017	1A	1A	
TARRANT	REM/CA		LQUIITEK ARLINGTON LIQUID WASTE FACILITY	39108	408 113TH ST, ARLINGTON	32.74624095	-97.0424563	CHLORINATED SOLVENTS	3/11/2011	2A	0	
TARRANT	REM/CA		NATIONAL METAL & SMELTER	39927	210 NW 4TH ST, FORT WORTH	32.76241415	-97.33770523	CHLORINATED SOLVENTS	6/14/1992	5B	5	
TARRANT	REM/CA		PHILLIPS PIPELINE EULESS	31812	12401 CALLOWAY CEMETERY RD, EULESS	32.811111	-97.096111	PETROLEUM (BTEX)	1/30/2001	1B	5	

TABLE 1  
2019 GROUNDWATER CONTAMINATION CASE DESCRIPTION BY COUNTY  
TEXAS COMMISSION ON ENVIRONMENTAL QUALITY

COUNTY	DIVISION	NEW CASE	FILE NAME	FILE NUMBER	LOCATION	LATITUDE	LONGITUDE	CONTAMINATION DESCRIPTION	DATE	ENF STATUS	ACT STATUS	5.236
TARRANT	REM/CA		SARGENT SOWELL GRAND PRAIRIE	30460	1172 107TH ST, GRAND PRAIRIE	32.76477249	-97.05748386	VOCS	8/10/1980	2C	5	
TARRANT	REM/CA		STYROCHEM CANADA MINTON FACILITY	33862	400 MINTON RD, SAGINAW	32.8722489	-97.368602	CHLORINATED SOLVENTS	3/8/2014	1A	1B	
TARRANT	REM/CA		TEXAS NATIONAL GUARD SHOREVIEW FACILITY	65403	8101 SHOREVIEW DR, FORT WORTH	32.77667029	-97.45661103	METALS	1/22/2010	2B	6A	
TARRANT	REM/CA		TOWN & COUNTRY CLEANERS	55112	302 MARTHA ST, EULESS	32.8343	-97.0863	TPH, CHLORINATED SOLVENTS	8/21/2000	1B	1B	
TARRANT	REM/DCRP		ACE CLEANERS	DC0266	5026 E LANCASTER AVE, FORT WORTH	32.740399	-97.245742	CHLORINATED SOLVENTS	7/21/2015	5B	4	
TARRANT	REM/DCRP		BLACKMON CLEANERS	DC0247	1918 BAIDR FARM RD, ARLINGTON	32.76512414	-97.085819	CHLORINATED SOLVENTS	3/19/2014	5B	0	
TARRANT	REM/DCRP		BOSS CLEANERS	DC0039	4001 W GREEN OAKS BLVD, ARLINGTON	32.68304305	-97.19484998	CHLORINATED SOLVENTS	3/11/1999	5B	5	
TARRANT	REM/DCRP	*	BOSS CLEANERS	DC0323	5817 W I-20, ARLINGTON	32.67570645	-97.19675285	CHLORINATED SOLVENTS	1/8/2019	5B	2A	
TARRANT	REM/DCRP		CENTRE CLEANERS	DC0225	4002 WHITE SETTLEMENT RD, FORT WORTH	32.75959889	-97.37714786	CHLORINATED SOLVENTS	7/31/2013	5B	0	
TARRANT	REM/DCRP		COMET CLEANERS	DC0319	2017 8TH AVE, FORT WORTH	32.72160057	-97.34333366	CHLORINATED SOLVENTS	12/4/2018	5B	2A	
TARRANT	REM/DCRP		COMET CLEANERS MID CITIES	DC0068	6723 MID CITIES BLVD, NORTH RICHLAND HILLS	32.86084355	-97.23600398	CHLORINATED SOLVENTS	3/8/2001	5B	0	
TARRANT	REM/DCRP		COMET FOSSIL CREEK	DC0169	3300 WESTERN CENTER BLVD	32.86039205	-97.31269598	CHLORINATED SOLVENTS	11/8/2008	5B	0	
TARRANT	REM/DCRP		COUSINS CLEANERS	DC0133	4100 W VICKERY BLVD	32.72720005	-97.37749998	CHLORINATED SOLVENTS	9/17/2007	5B	0	
TARRANT	REM/DCRP		COWBOY CLEANERS	DC0205	1120 EAST BERRY ST	32.70540913	-97.31276219	CHLORINATED SOLVENTS	4/9/2010	5B	4	
TARRANT	REM/DCRP		FISHBURN DRY CLEANERS	DC0298	3325 FAIRFIELD AVE, FORT WORTH	32.72721355	-97.41691529	CHLORINATED SOLVENTS	11/10/2017	5B	2A	
TARRANT	REM/DCRP		FMR COLLINS STREET CLEANERS	DC0036	2131 NORTH COLLINS, ARLINGTON	32.76883305	-97.09544898	CHLORINATED SOLVENTS	8/23/2005	5B	0	
TARRANT	REM/DCRP		FMR DOVE CLEANERS	DC0306	7804 HARWOOD RD, NORTH RICHLAND HILLS	32.84226617	-97.21369127	CHLORINATED SOLVENTS	7/12/2018	5B	2A	
TARRANT	REM/DCRP		FMR SELECT CLEANERS	DC0241	1060 N MAIN ST STE 105, EULESS	32.85003349	-97.08167944	CHLORINATED SOLVENTS	7/31/2013	5B	0	
TARRANT	REM/DCRP		FMR TOWN AND COUNTRY CLEANERS	DC0312	5064 DAVIS BLVD, NORTH RICHLAND HILLS	32.83943577	-97.21376951	CHLORINATED SOLVENTS	8/2/2018	5B	2A	
TARRANT	REM/DCRP		FORMER A CLEANERS	DC0142	100 N PARK BLVD	32.94038105	-97.10001898	CHLORINATED SOLVENTS	5/23/1997	5B	0	
TARRANT	REM/DCRP		HOLY CLEANERS	DC0230	420 GRAPEVINE HWY STE 114, HURST	32.86632623	-97.17421046	CHLORINATED SOLVENTS	6/28/2013	5B	0	
TARRANT	REM/DCRP		LYDIA'S CLEANERS	DC0300	9479 HIGHWAY 377 S, BENBROOK	32.66905555	-97.47203541	CHLORINATED SOLVENTS	1/9/2018	5B	2A	
TARRANT	REM/DCRP		MONARCH LAUNDRY & CLEANERS	DC0292	2828 W LANCASTER AVE, FORT WORTH	32.7476973	-97.35804392	CHLORINATED SOLVENTS	5/19/2017	5B	2A	
TARRANT	REM/DCRP		PARK CLEANERS	DC0096	1700 WEST PARK ROW SUITE 120, ARLINGTON	32.72069305	-97.13396698	CHLORINATED SOLVENTS	4/20/2006	5B	5	
TARRANT	REM/DCRP		PARK CLEANERS	DC0303	1071 COUNTRY CLUB DR, STE 110, MANSFIELD	32.58461692	-97.13046356	CHLORINATED SOLVENTS	4/17/2018	5B	2A	
TARRANT	REM/DCRP		PARKWAY CENTRAL SHOPPING	DC0033	839 LAMAR BLVD, ARLINGTON	32.76689005	-97.09754198	CHLORINATED SOLVENTS	10/1/2003	5B	4	
TARRANT	REM/DCRP		REINO CLEANERS	DC0249	1810 BAIRD FARM RD, ARLINGTON	32.76446852	-97.08579701	CHLORINATED SOLVENTS	5/21/2014	5B	0	
TARRANT	REM/DCRP		THIRTY OAKS SHOPPING CENTER	DC0092	5656 MEADOWBROOK DR, FORT WORTH	32.74542205	-97.23290198	CHLORINATED SOLVENTS	12/14/2007	5B	0	
TARRANT	REM/DCRP		TOWN & COUNTRY	DC0029	630 SOUTH MAIN ST, GRAPEVINE	32.93476706	-97.07886408	CHLORINATED SOLVENTS	6/1/2005	5B	0	
TARRANT	REM/DCRP		VAL-U CLEANERS	DC0030	1112 N FIELDER RD, ARLINGTON	32.75286105	-97.13230298	CHLORINATED SOLVENTS	11/22/1999	5B	0	
TARRANT	REM/DCRP		VILLAGE CUSTOM CLEANERS	DC0032	4409 COLLEYVILLE BLVD, COLLEYVILLE	32.87488105	-97.16191498	CHLORINATED SOLVENTS	7/18/2005	5B	5	
TARRANT	REM/DCRP		VILLAGE CUSTOM CLEANERS	DC0185	5205 DAVIS BLVD SUITE J	32.84241305	-97.21490598	CHLORINATED SOLVENTS	2/1/1997	5B	0	
TARRANT	REM/DCRP		WJ INVESTORS PROPERTY	DC0221	5237 DAVIS BLVD, NORTH RICHLAND HILLS	32.84323006	-97.21515717	CHLORINATED SOLVENTS	2/10/2011	5B	0	
TARRANT	REM/PST		7 ELEVEN 26342	118951	101 E GLADE RD, EULESS	32.8809	-97.08253	GASOLINE	5/14/2012	2	2A	
TARRANT	REM/PST		7 ELEVEN STORE 36311	120233	1920 N COLLINS ST, ARLINGTON	32.76539179	-97.0974161	DIESEL, GASOLINE	4/4/2017	2	2A	
TARRANT	REM/PST	*	7-ELEVEN STORE 33282	120674	8101 MATLOCK RD, ARLINGTON	32.61421076	-97.11668385	GASOLINE	10/10/2017	2	2A	
TARRANT	REM/PST		AVBD AUTOMOTIVE	117193	2423 W DIVISION ST, ARLINGTON	32.736035	-97.147479	UNKNOWN	4/2/1998	1B	1A	
TARRANT	REM/PST		AZLE MULTIPLE SITES	91442	SH 199 STEWART RD, AZLE	32.89219458	-97.53945387	GASOLINE	8/27/1987	5B	2A	
TARRANT	REM/PST		AZLE STATE BANK	91745	HWY 199, AZLE	32.89219458	-97.53945387	GASOLINE	9/1/1987	5B	2A	
TARRANT	REM/PST	*	BERRY STREET FOOD MART	120767	3300 E BERRY ST, FORT WORTH	32.7131763	-97.27752286	GASOLINE, DIESEL	5/14/2019	1B	1A	
TARRANT	REM/PST		BETTY WILLIAMSON PROPERTY	117011	1049 SOUTHEAST PKWY, AZLE	32.876846	-97.530779	UNKNOWN	7/28/2006	2	6	
TARRANT	REM/PST		BRENNAN SERVICE CENTER	95012	2500 BRENNAN AVE, FORT WORTH	32.78799	-97.326214	GASOLINE, DIESEL	1/18/1990	2	2A	
TARRANT	REM/PST		C & D KWIK STOP 2	120096	2401 W SEMINARY DR, FORT WORTH	32.684247	-97.353371	GASOLINE	8/2/2016	2	6	
TARRANT	REM/PST		CARTERS COUNTRY STORE	117865	14520 FM 730 N, AZLE	32.99216	-97.54315	UNKNOWN	8/25/2008	2	2A	
TARRANT	REM/PST		CHISM CAR CARE	91686	101 SOUTHEAST PKWY, AZLE	32.891741	-97.53984	GASOLINE	2/19/1988	5B	2A	
TARRANT	REM/PST	*	CIRCLE K 2742054	120636	2475 W TARRANT RD, GRAND PRAIRIE	32.75673947	-97.03670318	DIESEL, GASOLINE	11/5/2018	2	6	
TARRANT	REM/PST		CITY OF ARLINGTON FLEET SERVICE	119900	1015 W MAIN ST, ARLINGTON	32.73747164	-97.12052607	GASOLINE, DIESEL	11/30/2015	2	2A	
TARRANT	REM/PST		CORNER STORE 2241	119520	1201 N LITTLE SCHOOL RD, ARLINGTON	32.665363	-97.206345	GASOLINE	9/15/2014	2	2A	
TARRANT	REM/PST	*	CVS PHARMACY 6968	120760	900 W PIONEER PKWY, ARLINGTON	32.70788214	-97.11698016	UNKNOWN	3/8/2019	2	6	
TARRANT	REM/PST	*	DELTA STEEL DFW	120713	9217 SOUTH FWY, FORT WORTH	32.62073874	-97.32028631	DIESEL, GASOLINE	12/17/2018	2	2A	
TARRANT	REM/PST	*	EULESS MAIN CHEVRON	120574	221 N MAIN ST, EULESS	32.83991954	-97.08303005	GASOLINE	6/13/2018	1B	1A	Y
TARRANT	REM/PST		E-Z MART 491	120460	3080 MAYFIELD RD, GRAND PRAIRIE	32.69200395	-97.06153953	GASOLINE	3/16/2018	2	6	
TARRANT	REM/PST		EZCO	118815	311 E NORTHSIDE DR, FORT WORTH	32.777631	-97.343732	UNKNOWN	12/2/2011	2	2A	
TARRANT	REM/PST	*	FIESTA MART 78	120717	106 NW 28TH ST, FORT WORTH	32.79550336	-97.34994237	GASOLINE, DIESEL	3/21/2019	2	6	



TABLE 1  
2019 GROUNDWATER CONTAMINATION CASE DESCRIPTION BY COUNTY  
TEXAS COMMISSION ON ENVIRONMENTAL QUALITY

COUNTY	DIVISION	NEW CASE	FILE NAME	FILE NUMBER	LOCATION	LATITUDE	LONGITUDE	CONTAMINATION DESCRIPTION	DATE	ENF STATUS	ACT STATUS	5.236
TARRANT	REM/PST	*	FORMER 7 ELEVEN 34105	120072	900 N WATSON RD, ARLINGTON	32.75713429	-97.06253194	GASOLINE	6/29/2016	2	2A	
TARRANT	REM/PST		FORMER MR DISCOUNT CITGO	119265	2401 S COOPER ST, ARLINGTON	32.70415	-97.11854	GASOLINE	5/29/2013	2	2A	
TARRANT	REM/PST		FORMER WESTERN CABINET	115790	508 109TH ST, ARLINGTON	32.74797554	-97.0534002	UNKNOWN	9/8/2003	2D	6	
TARRANT	REM/PST		FOUR STAR CITGO 4	109709	500 N LAS VEGAS TRL, WHITE SETTLEMENT	32.76624	-97.46855	GASOLINE	7/11/1995	2	2A	
TARRANT	REM/PST		HARBISON FISCHER CROWLEY	118507	901 N CROWLEY RD, CROWLEY	32.59456	-97.35386	UNKNOWN	12/17/2010	2	2A	
TARRANT	REM/PST		HEMPHILL FOOD MART	120591	1824 HEMPHILL ST, FORT WORTH	32.7237507	-97.3318248	GASOLINE	10/16/2018	1B	1A	
TARRANT	REM/PST		JONES TEXACO	97616	1106 W NORTHWEST HWY, GRAPEVINE	32.941244	-97.086648	UNKNOWN	5/1/2007	5B	2A	
TARRANT	REM/PST		KOLD SPOT 4	118354	7305 RENDON BLOODWORTH RD, MANSFIELD	32.574897	-97.203438	UNKNOWN	4/12/2010	2	2A	
TARRANT	REM/PST	*	KWIK PIK FOOD MART	120652	5304 MANSFIELD HWY, FOREST HILL	32.66576998	-97.24278323	UNKNOWN	12/10/2018	2	6	
TARRANT	REM/PST		KWIK STOP	93559	2025 S CHERRY LN, WHITE SETTLEMENT	32.73887	-97.4514	GASOLINE	8/29/1989	5B	6	
TARRANT	REM/PST		M N FOOD MART	116327	5201 MANSFIELD HWY, FOREST HILL	32.666869	-97.24399	UNKNOWN	10/22/2004	2	2A	
TARRANT	REM/PST	*	MID CITY CHRYSLER PLYMOUTH	116640	624 N WATSON RD, ARLINGTON	32.75152363	-97.06166433	UNKNOWN	11/20/2003	2	6	
TARRANT	REM/PST		MONTICELLO TEXACO	117241	3100 CAMP BOWIE BLVD, FORT WORTH	32.751315	-97.361582	UNKNOWN	5/1/2007	1B	1A	
TARRANT	REM/PST		N & S FOOD MART	120222	4000 DENTON HWY, HALTOM CITY	32.82092453	-97.26424358	GASOLINE	3/31/2017	2	6	
TARRANT	REM/PST		NEW PIONEER DELI	120433	2518 W MARSHALL DR, GRAND PRAIRIE	32.721027	-97.042967	GASOLINE	3/22/2018	1B	1A	
TARRANT	REM/PST		P & P MART	119983	317 W KENNEDALE PKWY, KENNEDALE	32.6500573	-97.2255218	UNKNOWN	4/6/2016	2	2A	
TARRANT	REM/PST		QUICK SHOP GROCERY	92213	500 N STEWART ST, AZLE	32.892367	-97.539135	GASOLINE	10/10/1988	5B	2A	
TARRANT	REM/PST		QUICK STOP 1 TEXACO	120268	701 N HENDERSON ST STE 101, FORT WORTH	32.75920494	-97.34424124	GASOLINE	1/5/2017	2	6	
TARRANT	REM/PST		QUICK TRACK 16	120313	4624 E FM 1187, BURLESON	32.57931611	-97.26312441	GASOLINE	6/30/2017	2	2A	
TARRANT	REM/PST	*	QUICKWAY FOOD STORE 6	120703	2001 S LAS VEGAS TRL, WHITE SETTLEMENT	32.73992112	-97.46679335	DIESEL	1/3/2019	2	6	
TARRANT	REM/PST		QUIK SAK 14	113134	1101 SOUTHEAST PKWY, AZLE	32.875774	-97.529749	GASOLINE	4/23/1998	5B	6	
TARRANT	REM/PST		QUIK SAK 6	118325	9640 WHITE SETTLEMENT RD, FORT WORTH	32.761213	-97.485735	UNKNOWN	3/31/2010	2	2A	
TARRANT	REM/PST		QUIK TRIP 860	120553	1500 PRECINCT LINE RD, HURST	32.84027439	-97.18554478	GASOLINE	4/5/2018	2	6	
TARRANT	REM/PST		RENDON FOOD MART	119884	5595 E FM 1187, BURLESON	32.5800749	-97.241839	UNKNOWN	11/12/2015	2	2A	
TARRANT	REM/PST		SPEEDY BEE	111761	12201 RENDON RD, BURLESON	32.57952	-97.2410118	GASOLINE	9/26/1996	5B	2A	
TARRANT	REM/PST		TRACT OF PROPERTY	119868	5028 DAVIS BLVD, NORTH RICHLAND HILLS	32.8383838	-97.21386413	GASOLINE, DIESEL	8/10/2015	2	6	
TARRANT	REM/PST	*	VALERO	120741	5301 N BEACH ST, FORT WORTH	32.84013504	-97.29120557	GASOLINE	4/24/2019	2	2A	
TARRANT	REM/PST		WATER SERVICE CENTER	120491	2201 W DAGGETT AVE, FORT WORTH	32.74199277	-97.35013665	GASOLINE	3/13/2018	1B	1A	
TARRANT	REM/PST		WORTH OIL 9724	114626	500 N LAS VEGAS TRL, WHITE SETTLEMENT	32.76624	-97.46855	UNKNOWN	6/3/1999	2	2A	
TARRANT	REM/PST	*	Z CORNER STORE	120541	6428 DENTON HWY, WATAUGA	32.86471168	-97.26322433	GASOLINE	4/3/2018	2	2A	
TARRANT	REM/SF		AIR FORCE PLANT 4 - GENERAL DYNAMICS	SUP094	1 LOCKHEED BLVD, FORT WORTH	32.77894601	-97.45167498	TCE, PCE, VINYL CHLORIDE, 1,2-DCE (CIS & TRANS)	11/1/1983	4B	5	
TARRANT	REM/SF		SANDY BEACH ROAD GROUND WATER PLUME	SUP143	GENERAL AREA OF 1713 PELICAN OVAL. THE PLUME IS CENTERED ALONG SANDY BEACH RD AT THE INTERSECTION OF ALLISON AVE, PELICAN BAY	32.92860241	-97.52965114	TCE, CIS 1,2-DCE	3/17/2004	5A	4	
TARRANT	REM/VCIOF	*	954 AND 1000 PAMELA DRIVE SITE	1137	954 AND 1000 PAMELA DR, EULESS	32.823071	-97.11076	DCE, CIS-1,2-, NAPHTHALENE, TCE, PCE	8/7/2019		0	
TARRANT	REM/VCIOF		BRENNAN SERVICE CENTER	1100	2500 BRENNAN AVE, FORT WORTH	32.271111	-97.328055	TRIMETHYLBENZENE, 1,3,5-, BENZO-B-FLUORANTHENE, BENZ-A-ANTHRACENE, BIS (2-CHLOROETHYL) ETHER, TPH, TX1005, C6-C12, FLUORENE, NAPHTHALENE, CHRYSENE, MTBE, LEAD, DCE, 1,1-, ARSENIC, TOLUENE, BIS (2-ETHYL-HEXYL) PHTHALATE, INDENO-1,2,3-CD-PYRENE, TPH	8/20/2018		0	
TARRANT	REM/VCIOF		KROGER STORE SW 451	1059	1060 N MAIN ST, EULESS	32.850833	-97.081388	DCE, CIS-1,2-, PCE, TCE	4/5/2017		0	
TARRANT	REM/VCIOF		MEI INVESTMENTS SITE	1106	7433 E LANCASTER AVE, FORT WORTH	32.72881	-97.196169	CHROMIUM (TOTAL)	3/23/2018		6C	
TARRANT	REM/VCIOF	*	PARK PLACE ARLINGTON	1117	200 E ABRAM ST AND 325 S MESQUITE ST, ARLINGTON	32.734667	-97.105288	DCE, CIS-1,2-, TCE, DCE, TRANS-1,2-, PCE	1/7/2011		6C	
TARRANT	REM/VCIOF	*	SELF-SERVE CAR WASH	1134	321 W KENNEDALE PKWY, KENNEDALE	32.650277	-97.225833	BENZENE, ETHYL BENZENE, MTBE, TOLUENE, XYLENES, TPH	10/21/2016		0	
TARRANT	REM/VCIOF	*	VEGAFAM GROUP PROPERTY	1146	701 N GREAT SOUTHWEST PKWY, ARLINGTON	32.7525	-97.046388	DCE, CIS-1,2-, TCE	11/20/2019		0	

TABLE 1  
2019 GROUNDWATER CONTAMINATION CASE DESCRIPTION BY COUNTY  
TEXAS COMMISSION ON ENVIRONMENTAL QUALITY

COUNTY	DIVISION	NEW CASE	FILE NAME	FILE NUMBER	LOCATION	LATITUDE	LONGITUDE	CONTAMINATION DESCRIPTION	DATE	ENF STATUS	ACT STATUS	5.236
TARRANT	REM/VCP		515 NORTH CARROLL AVENUE/4420	1193	515 N CARROLL AVE, DALLAS	32.9462845	-97.1340643	CHLORINATED SOLVENTS	5/30/2000	0B	3	
TARRANT	REM/VCP		APAC-TEXAS FORT WORTH	2883	1401 SWIFT ST, FT WORTH	32.7747634	-97.32820619	METALS	1/14/2016	0B	5	
TARRANT	REM/VCP		BELL HELICOPTER TEXTRON	18	1700 N HWY 360, GRAND PRAIRIE	32.775833	-97.058888	CHLORINATED SOLVENTS	11/1/1996	0B	4	
TARRANT	REM/VCP		CHEMGUARD	2431	204 S 6TH AVE, MANSFIELD	32.55624	-97.155756	METALS, TPH, PFAS	8/26/2011	0B	2A	
TARRANT	REM/VCP		CHEMICAL PACKAGING	1417	3800 E RANDOL MILL RD, ARLINGTON	32.75000502	-97.040825	CHLORINATED SOLVENTS, VOCS	11/30/2001	0B	4	
TARRANT	REM/VCP		CHEVRON 106161	2397	3017 W 7TH ST, FORT WORTH	32.750815	-97.360956	METALS, TPH, VOCS	4/20/2011	0B	3	
TARRANT	REM/VCP		ESCO INDUSTRIAL BUILDING	2870	718-728 N GREAT SOUTHWEST PKWY, ARLINGTON	32.75307211	-97.04525783	CHLORINATED SOLVENTS	8/2/2016	0B	2A	
TARRANT	REM/VCP		EXPLORER PIPELINE ARLINGTON	2275	1000-1200 BLOCK OF WEST RD TO SIX FLAGS, ARLINGTON	32.75683	-97.12076	VOCS	8/5/2009	0B	5	
TARRANT	REM/VCP		FINA OIL AND CHEMICAL - GRAPEVINE	771	2401 HIGHWAY 26 W, SOUTHLAKE	32.923888	-97.115	VOCS, CHLORINATED SOLVENTS	5/22/1998	0B	6E	
TARRANT	REM/VCP		FORT WORTH RIFLE AND PISTOL CL	788	1950 SILVER CREEK RD RIFLE RANGE, FORT WORTH	32.7875	-97.4875	METALS	2/19/2008	0B	2A	
TARRANT	REM/VCP		HVAC SYSTEM MANUFACTURING	1613	1102 W N CARRIER PKWY STE 100, GRAND PRAIRIE	32.7844496	-97.0494124	VOCS	7/21/2003	0B	6C	
TARRANT	REM/VCP		I 35 W AND W RISINGER RD GRAVEL PIT	2912	IH 35W AND W RISINGER RD, FORT WORTH	32.62412089	-97.33134544	VOCS, CHLORINATED SOLVENTS	3/22/2018	0B	2A	
TARRANT	REM/VCP		LA TEX SALVAGE	2155	505 N HOUSTON ST, FORT WORTH	32.76410417	-97.33915459	CHLORINATED SOLVENTS, METALS, TPH, VOCS, PCBS	3/21/2008	0B	3	
TARRANT	REM/VCP		OGDEN BULK FUEL FACILITY	1241	2001 W AIRFIELD DR, DALLAS	32.9078541	-97.06973503	TPH, CHLORINATED SOLVENTS	8/2/2000	0B	5	
TARRANT	REM/VCP		PARK AVENUE CLEANERS	1880	1030 W ARKANSAS LN STE 214, ARLINGTON	32.705421	-97.1192636	VOCS, TPH, METALS, CHLORINATED SOLVENTS	12/17/2005	0B	6C	
TARRANT	REM/VCP	*	PARKER PRODUCTS	3003	2724 2725 2729 AND 2737 TILLAR ST, FORT WORTH	32.75998793	-97.35579157	CHLORINATED SOLVENTS	5/14/2019	0B	1A	
TARRANT	REM/VCP		PEP BOYS 720	1827	4621 E. LANCASTER, FORT WORTH	32.741668	-97.254299	CHLORINATED SOLVENTS, TPH, VOCS	6/23/2005	0B	3	
TARRANT	REM/VCP		PROPOSED QUIKTRIP 878	2355	6640 NE LOOP 820, NORTH RICHLAND HILLS	32.839275	-97.239336	CHLORINATED SOLVENTS	10/29/2010	0B	6C	
TARRANT	REM/VCP		RICHLAND HILLS COMMUNITY CENTER	2917	6700 6718 AND 6720 BAKER BLVD 3271 MATTHEWS DR 3250 3272 AND 3280 DIANA DR AND PORTION OF DIANA DR ROW, RICHLAND HILLS	32.80857023	-97.23745551	METALS, VOCS, CHLORINATED SOLVENTS, PETROLEUM (BTEX)	12/5/2017	0B	6C	
TARRANT	REM/VCP		RIDGLEA PLAZA SHOPPING CENTER	1532	6353 CAMP BOWIE BLVD, FORT WORTH	32.726146	-97.420206	VOCS	11/4/2002	5A	5	
TARRANT	REM/VCP		RIVERSIDE WASTEWATER TREATMENT PLANT	1462	WASTEWATER TREATMENT PLANT GATEWAY PARK IH-30 NO ADDRESS, FORT WORTH	32.759669	-97.278828	VOCS	5/1/2002	0B	6C	
TARRANT	REM/VCP		SEALANTS MFG/DISTRIBUTION	1376	10950 S PIPELINE RD, EULESS	32.814444	-97.1325	VOCS, CHLORINATED SOLVENTS, METALS	8/22/2001	0B	5	
TARRANT	REM/VCP		SOLVAY AND ONCOR SITE	2882	2417 AND 2460 E LONG AVE, FORT WORTH	32.80651218	-97.32147775	CHLORINATED SOLVENTS	9/7/2016	0B	5	
TARRANT	REM/VCP		STADIUM AND FAIRVIEW PROPERTIES	2927	110 114 118 122 STADIUM DR & 109 115 119 123 FAIRVIEW DR, ARLINGTON	32.73728191	-97.08470799	CHLORINATED SOLVENTS, TPH	2/28/2018	0B	2A	
TARRANT	REM/VCP		STARRFOAM MANUFACTURING	2680	1012 N COMMERCE ST, FORT WORTH	32.77313628	-97.34196311	VOCS, METALS	5/23/2016	0B	2A	
TARRANT	REM/VCP		STOCKYARDS TRACTS	2858	401 E EXCHANGE AVE, FORT WORTH	32.79191369	-97.34333202	METALS	10/31/2017	0B	3	
TARRANT	REM/VCP		TECHNICOATS SITE	2444	301 NE 6TH ST, FORT WORTH	32.7680191	-97.33683532	CHLORINATED SOLVENTS	10/5/2011	0B	5	
TARRANT	REM/VCP		TXU NORTH MAIN METALS RECYCLING SITE	2841	210 NW 4TH ST, FORT WORTH	32.76209484	-97.33828887	CHLORINATED SOLVENTS, VOCS, METALS	10/28/2016	0B	5	
TARRANT	REM/VCP		VAN WATERS ROGERS - GRAND PRAIRIE	419	1102 AVENUE R, GRAND PRAIRIE	32.7828327	-97.0483295	PETROLEUM (BTEX), CHLORINATED SOLVENTS	1/30/1997	0B	5	
TARRANT	REM/VCP		WOODLANDS WEST SHOPPING CENTER	1352	2725 W PARK ROW DR, ARLINGTON	32.7219	-97.1497	CHLORINATED SOLVENTS	5/30/2001	0B	5	
TARRANT	WPD/MSW		CITY OF ARLINGTON LANDFILL (PRE-SUBTITLE D AND SUBTITLE D)	MSW00358B	APPROXIMATELY 2.5 MILES N OF DFW TURNPIKE W FM 157 AND SW INTERSECTION WITH CRIP RAILRD	32.80	-97.10833	VOCS (CIS-1,2-DCE)	12/31/2004	2A	2B	
TARRANT	WPD/MSW		LAILAW FORT WORTH LANDFILL (PRE-SUBTITLE D ONLY)	MSW00464A	300 FEET S STATE HWY 12 1.4 MILE N OF ELLIOTT REEDER RD IN FORT WORTH HALTOM CITY	32.78667	-97.24333	VOCS (BENZENE; CHLOROBENZENE; 1,2-DCB; 1,4-DCB)	12/31/2005	2B	2B	
TARRANT	WPD/MSW		MILL CREEK LANDFILL (PRE-SUBTITLE D AND SUBTITLE D)	MSW00208A	SOUTH OF FM 1886 & SILVER CREEK RD, 3.5 MI W SH 199	32.82	-97.53	METALS (AS); VOCS (CHLOROBENZENE; 1,4-DCB)	5/20/1999	2B	4,5	
TAYLOR	REM/CA		DYESS AIR FORCE BASE ABILENE	64003	710 3RD ST, DYESS AFB	32.4186	-99.8197	VOCS	2/11/1988	3A	5	
TAYLOR	REM/CA		HAWLEY TERMINAL	33770	US HIGHWAY 277, ABILENE	32.56248485	-99.78619437	VOCS, PETROLEUM (BTEX)	12/13/1989	2B	5	
TAYLOR	REM/PST		BERRYS DISCOUNT WAREHOUSE	116247	1901 N TREADAWAY, ABILENE	32.4720293	-99.7258751	UNKNOWN	7/21/2004	2	2A	
TAYLOR	REM/PST		FORMER BANK BUILDING	118567	542 OAK ST, ABILENE	32.443687	-99.733139	UNKNOWN	4/8/2011	2	6	

TABLE 1  
2019 GROUNDWATER CONTAMINATION CASE DESCRIPTION BY COUNTY  
TEXAS COMMISSION ON ENVIRONMENTAL QUALITY

COUNTY	DIVISION	NEW CASE	FILE NAME	FILE NUMBER	LOCATION	LATITUDE	LONGITUDE	CONTAMINATION DESCRIPTION	DATE	ENF STATUS	ACT STATUS	5.236
TAYLOR	REM/PST		SKINNYS 18	111073	4801 S 14TH ST, ABILENE	32.42822	-99.78436	GASOLINE	5/24/1996	5B	6	
TAYLOR	REM/PST	*	SKINNYS 39	120710	4100 FM 18, ABILENE	32.4304162	-99.65145137	GASOLINE	12/20/2018	2	6	
TAYLOR	REM/PST		WES T GO 1	120029	3901 S 1ST ST, ABILENE	32.4513627	-99.770651	GASOLINE	4/15/2016	2	2A	
TERRY	REM/PST		BROWNFIELD POWER LIGHT PLANT	92823	121 N 7TH ST, BROWNFIELD	33.1741	-102.3351	DIESEL	3/27/1989	5B	4	
TERRY	REM/PST		FOOD PLAZA 211	110182	101 N 1ST ST, BROWNFIELD	33.17943142	-102.27552016	GASOLINE	12/18/1995	5B	2A	
TITUS	REM/CA		AEP - WELSH POWER PLANT	31086	1187 COUNTY ROAD 4865, PITTSBURG	33.055279	-94.840182	PETROLEUM (BTEX)	3/31/1994	2B	5	
TITUS	REM/CA		MONTICELLO STEAM ELECTRIC STATION	30081	8MI SW OF MT PLEASANT ON FM 127, MOUNT PLEASANT	33.09030354	-95.03560689	METALS, OTHER	2/15/2001	1B	5	
TITUS	REM/PST		E Z MART 557	114124	2004 N JEFFERSON AVE, MT PLEASANT	33.1768	-94.97012	GASOLINE	1/14/1998	2	4	
TITUS	REM/PST		E-Z MART 558	120490	300 W FERGUSON RD, MT PLEASANT	33.15405555	-94.97262764	GASOLINE	3/9/2018	2	6	
TITUS	REM/PST	*	E-Z MART 558	120830	300 W FERGUSON RD, MT PLEASANT	33.15405555	-94.97262764	GASOLINE	7/30/2019	1B	1A	
TITUS	REM/PST		WINFIELD TRUCK STOP	113324	IH 30, WINFIELD	33.1539	-95.0886	GASOLINE	5/16/1997	5B	2A	
TITUS	REM/VCP		DORCHESTER REFINERY - SEMCRUDE	2041	1700 BLOCK W 1ST, MOUNT PLEASANT	33.15511201	-94.98997936	METALS, VOCS	3/27/2007	0B	5	
TITUS	REM/VCP		DORCHESTER REFINING	2010	1700 BLOCK W 1ST, MOUNT PLEASANT	33.15284834	-94.98639547	METALS, SVOCs, TPH	2/5/2007	0B	2A	
TOM GREEN	REM/CA		ETHICON SAN ANGELO	31078	3348 PULLIAM ST, SAN ANGELO	31.47548468	-100.39463244	CHLORINATED SOLVENTS	2/11/1998	0A	5	
TOM GREEN	REM/CA		GOODFELLOW AIR FORCE BASE SAN ANGELO	64004	460 KEARNEY BLVD, GOODFELLOW AFB	31.4312724	-100.41326465	METALS, CHLORINATED SOLVENTS, VOCS	3/1/2002	0A	5	
TOM GREEN	REM/CA		SAN ANGELO TERMINAL	T2475	4008 N US HIGHWAY 67, SAN ANGELO	31.5569008	-100.2828285	PETROLEUM (BTEX)	10/20/2011	2D	6D	
TOM GREEN	REM/PST		ANGELO PLAZA TRUCK STOP	91598	N HWY 87, SAN ANGELO	31.52649245	-100.48481939	DIESEL	12/17/1987	5B	6	
TOM GREEN	REM/PST		HARGRAVES	119817	1636 PULLIAM ST, SAN ANGELO	31.47100046	-100.4115741	GASOLINE	9/30/2015	2	2A	
TOM GREEN	REM/PST		TOWN COUNTRY 145	113443	1821 N BRYANT BLVD, SAN ANGELO	31.47653	-100.45389	GASOLINE	9/9/1998	5B	2A	
TOM GREEN	REM/PST		TRES AMIGOS CONVENIENCE STORE 8	120127	1801 COLLEGE HILLS BLVD, SAN ANGELO	31.444265	-100.476985	GASOLINE	9/8/2016	2	6	
TOM GREEN	REM/PST		WEST TEXAS GAS	109976	4006 S CHADBOURNE ST, SAN ANGELO	31.4238715	-100.4192197	DIESEL, OTHER, GASOLINE	11/29/1995	2	2A	
TOM GREEN	REM/VCP		DARLING INTERNATIONAL, INC.	545	8394 FM 380, SAN ANGELO	31.46083	-100.43417	OTHER	6/11/1997	0B	5	
TOM GREEN	REM/VCP		ETHICON, INC.	1071	3348 PULLIAM ST, SAN ANGELO	31.47417	-100.38889	VOCS, CHLORINATED SOLVENTS	10/19/1999	0B	5	
TOM GREEN	REM/VCP		SESCO	2668	926 PULLIAM ST, SAN ANGELO	31.4709853	-100.422352	METALS, CHLORINATED SOLVENTS, PCBS	1/1/1994	0B	6D	
TOM GREEN	WPD/MSW		CITY OF SAN ANGELO LANDFILL (PRE-SUBTITLE D AND SUBTITLE D)	MSW00079	NE OF SAN ANGELO ON N SIDE OF OLD US 62/277 (OLD BALLINGER HWY) AND AT&SF RR (APPROX 1.8 MI NE OF INT BELL ST AND OLD US 67/277) AND AT&SF RR	31.50833	-100.3875	METALS (AS, BA, CO); VOCS (BENZENE; CHLOROFORM; P-DCB; 1,1-DCA; 1,2-DCA; CIS-1,2-DCE; PCE)	2/18/1994	2B	4,5	
TRAVIS	REM/CA		BERGSTROM AIR FORCE BASE AUSTIN	66002	SH 71, AUSTIN	30.21561496	-97.66420304	PETROLEUM (BTEX), VOCS, METALS, PFAS	7/1/1990	3B	5	
TRAVIS	REM/CA		CHICON BUSINESS PARK	T2440	1804 CHICON ST, AUSTIN	30.27900656	-97.72134709	CHLORINATED SOLVENTS	7/1/2016	1D	1B	
TRAVIS	REM/DCRP		HOME STEAM LAUNDRY & CLEANERS	DC0318	2301 MANOR RD, AUSTIN	30.28415833	-97.71785735	CHLORINATED SOLVENTS	10/26/2018	5B	2A	
TRAVIS	REM/DCRP		JACK BROWN BALCONES WOODS	DC0008	5114 BALCONES WOODS, AUSTIN	30.40805105	-97.74655998	CHLORINATED SOLVENTS	2/7/2005	5B	0	
TRAVIS	REM/DCRP		REIDS CLEANERS 3	DC0219	3616 FAR WEST BLVD, STE 102, AUSTIN	30.35480507	-97.75507922	CHLORINATED SOLVENTS	11/6/2000	5B	0	
TRAVIS	REM/DCRP		RICK'S CLEANERS	DC0077	7301 BURNET RD, AUSTIN	30.34874405	-97.73503998	CHLORINATED SOLVENTS	6/27/2006	5B	0	
TRAVIS	REM/DCRP	*	TAMMYS CLEANERS 1	DC0328	7327 BURNET RD, AUSTIN	30.34912489	-97.73465968	CHLORINATED SOLVENTS	7/18/2019	5B	2A	
TRAVIS	REM/PST	*	7 ELEVEN STORE 24008	120589	5101 N LAMAR BLVD, AUSTIN	30.3187855	-97.7301917	GASOLINE	2/6/2018	2	2A	
TRAVIS	REM/PST		FORADORYS GROCERY	120412	5326 HIGHWAY 71 E, DEL VALLE	30.18409739	-97.54524981	GASOLINE	12/19/2017	2	6	
TRAVIS	REM/PST	*	FORMER DOCS RESTAURANT	120860	1123 S CONGRESS AVE, AUSTIN	30.25236079	-97.74829937	WASTE OIL	1/4/2016	2	6	
TRAVIS	REM/PST		FORMER TEXACO ONE STOP	117827	1105 FM 1626, MANCHACA	30.140347	-97.833249	UNKNOWN	7/21/2008	1B	1A	
TRAVIS	REM/PST		H RICHARDS OIL CO CAPITOL CITY OIL	99374	2915 E CESAR CHAVEZ ST, AUSTIN	30.2525835	-97.7116768	GASOLINE	10/26/1990	5B	4	
TRAVIS	REM/PST		HWY 71 FOOD & FUEL	120358	2777 HWY 71 E, DEL VALLE	30.2101803	-97.6522043	DIESEL, GASOLINE	2/1/2017	2	2A	
TRAVIS	REM/PST	*	S & S M	120765	3735 N IH 35, AUSTIN	30.29429327	-97.71943056	GASOLINE	4/29/2019	2	2A	
TRAVIS	REM/PST	*	STASSNEY Q MART	120685	105 E STASSNEY LN, AUSTIN	30.2043542	-97.77416838	GASOLINE	1/29/2019	2	6	
TRAVIS	REM/PST		TETCO STORE 77	116886	3324 NORTHLAND DR, AUSTIN	30.337569	-97.756654	GASOLINE	3/31/2006	2	2A	
TRAVIS	REM/VCIOF	*	507 WEST AVENUE	1120	507 WEST AVE, AUSTIN	30.266666	-97.75	MTBE	10/9/2014	6C		
TRAVIS	REM/VCIOF	*	ANDERSON LANE OFFICE SITE	1130	850 E ANDERSON LN, AUSTIN	30.338922	-97.697569	XYLENES, NAPHTHALENE, BUTYLBENZENE, TERT-, CUMENE (ISOPROPYLBENZENE), MTBE, TOLUENE, BUTYLBENZENE, N-, ETHYL BENZENE, BENZENE, PROPYLBENZENE, N-	5/2/2019		0	

TABLE 1  
2019 GROUNDWATER CONTAMINATION CASE DESCRIPTION BY COUNTY  
TEXAS COMMISSION ON ENVIRONMENTAL QUALITY

COUNTY	DIVISION	NEW CASE FILE NAME	FILE NUMBER	LOCATION	LATITUDE	LONGITUDE	CONTAMINATION DESCRIPTION	DATE	ENF STATUS	ACT STATUS	5.236
TRAVIS	REM/VCIOF	BLOCK 19	868	200 CONGRESS AVE, AUSTIN	30.266666	-97.083333	CARBAZOLE, CUMENE (ISOPROPYLBENZENE), CYMENE (ISOPROPYLTOLUENE), ANTHRACENE, BENZO-A-PYRENE, ACENAPHTHENE, BENZO-B-FLUORANTHENE, BENZO-G,H,I-PERYLENE, BIS (2-ETHYL-HEXYL) PHTHALATE, INDENO-1,2,3-CD-PYRENE, BENZENE, CHLOROFORM, ETHYL BENZENE, NAPHTHALENE	3/26/2013			0
TRAVIS	REM/VCP	11950 JOLLYVILLE ROAD COLUMBIA SCIENTIFIC INDUSTRIES	945	11950 JOLLYVILLE RD, AUSTIN	30.4251383	-97.7576567	TPH, CHLORINATED SOLVENTS	3/22/1999	0B		5
TRAVIS	REM/VCP	AUSTIN COMMUNITY COLLEE PINNACLE CAMPUS ANNEX	2285	7748 HIGHWAY 290 W, AUSTIN	30.231944	-97.879722	METALS, VOCS, TPH	11/20/2009	0B		3
TRAVIS	REM/VCP	AUSTIN COMMUNITY COLLEGE	1771	3101 WEBBERVILLE RD, AUSTIN	30.26626313	-97.70251882	VOCS, METALS	12/1/2004	0B		1B
TRAVIS	REM/VCP	AUSTRON FACILITY	566	1915 KRAMER LN, AUSTIN	30.39028	-97.70972	CHLORINATED SOLVENTS	8/28/1997	0B		5
TRAVIS	REM/VCP	FREESCALE SEMICONDUCTOR ED BLUESTEIN SITE	2529	3501 ED BLUESTEIN BLVD, AUSTIN	30.2714769	-97.664795	SVOCS, METALS, CHLORINATED SOLVENTS, VOCS, TPH	10/1/2012	0B		1A
TRAVIS	REM/VCP	HOLLY STREET POWER PLANT	1471	2401 HOLLY ST, AUSTIN	30.25	-97.719166	METALS, CHLORINATED SOLVENTS, VOCS	6/11/2002	0B		4
TRAVIS	REM/VCP	JACK BROWN CLEANERS	1658	615 W MARTIN LUTHER KING JR BLVD, AUSTIN	30.282222	-97.744722	CHLORINATED SOLVENTS	11/10/2003	0B		4
TRAVIS	REM/VCP	MABEL DAVIS PARK	1156	3400 PARKER LN, AUSTIN	30.2205757	-97.7429794	VOCS	3/8/2000	0B		5
TRAVIS	REM/VCP	* RESEARCH PARK	3002	6515 6521 MCNEIL DR 12451 12455 12501 12515 RESEARCH BLVD, AUSTIN	30.43379222	-97.75365915	CHLORINATED SOLVENTS, TPH, METALS	2/7/2019	0B		1A
TRAVIS	REM/VCP	* RESEARCH SQUARE	3008	10435 BURNET RD, AUSTIN	30.38806948	-97.72231594	CHLORINATED SOLVENTS, VOCS	2/1/2019	0B		1A
TRAVIS	WPD/MSW	CITY OF AUSTIN LANDFILL (PRE-SUBTITLE D AND SUBTITLE D)	MSW00360A	3.5 MILES SE OF CITY LIMITS 1 MILE E FM 812 AND US 183 JUNCTION 3300 FEET SE OF BERGSTROM AIR FORCE BASE	30.1625	-97.67083	VOCS (CIS-1,2-DCE; 1,4-DCB; CIS-1,2-DCE); NITRATE	4/1/2003	2B		4,5A
TRAVIS	WPD/MSW	SUNSET FARMS LANDFILL (PRE-SUBTITLE D AND SUBTITLE D)	MSW01447A	INTERSECTION OF GILES AND BLUE GOOSE RDS	30.34	-97.62	VOCS (1,1-DCA; CIS-1,2-DCE)	1/26/2006	2B		2B
TRAVIS	WQD/WQAS	COLORADO RIVER HORNSBY BEND	WQ0003823000	0.9 MI NW OF THE INTERSECTION OF FM 973 AND HWY 71 ON HORNSBY BEND EAST OF THE COLORADO RIVER	30.21889	-97.65417	NITRATE, AMMONIA	10/25/2005	3A		2A
TYLER	REM/PST	* FORMER ROSES CORNER MARKET	119719	120 FM 92 S, WOODVILLE	30.85002653	-94.22954537	GASOLINE	5/8/2015	5B		2A
TYLER	REM/PST	FORMER WOODVILLE SERVICE CENTER	118226	110 S MAGNOLIA ST, WOODVILLE	30.775165	-94.41507	UNKNOWN	11/17/2009	2		2A
UPSHUR	REM/CA	ROBROY INDUSTRIES-TEXAS	30448	1100 US HIGHWAY 271 S, GILMER	32.71551555	-94.94375016	METALS, OTHER, VOCS	5/30/1985	2B		5
UPSHUR	REM/PST	AMERICAN STAR TRAVEL PLAZA	93321	HWY 271, GILMER	32.85743	-94.95108	DIESEL	7/14/1989	5B		2A
UPSHUR	REM/PST	EXXON SMART MART 3	120376	100 S MAIN ST, ORE CITY	32.79983579	-94.72146902	GASOLINE	7/7/2017	2		6
UPSHUR	REM/PST	HONEY STOP 27	115080	102 LOCH ST, GILMER	32.72856	-94.96258	GASOLINE	11/14/2000	5B		2A
UVALDE	REM/CA	UNIFIRST HOLDINGS UVALDE	39914	HWY 90 W & TAYLOR SLOUGH, UVALDE	29.22099753	-99.76267678	CHLORINATED SOLVENTS	2/6/1986	3B		5
UVALDE	REM/PST	PARTNERS 3	120482	256 W MAIN ST, UVALDE	29.20861783	-99.79008452	GASOLINE	2/12/2018	2		2A
VAL VERDE	REM/CA	LAUGHLIN AIR FORCE BASE DEL RIO	69007	251 4TH ST, DEL RIO	29.3607626	-100.7947123	VOCS, PETROLEUM (BTEX), CHLORINATED SOLVENTS, OTHER, PFAS, METALS	9/1/1994	3A		5
VAL VERDE	REM/PST	LAUGHLIN AFB SOUTHWINDS MARINA	116586	SPUR 349, LAUGHLIN AFB	29.36443	-100.7912	UNKNOWN	6/8/2005	2		2A
VAL VERDE	REM/PST	STRIPES 2493	120453	1300 E GIBBS ST, DEL RIO	29.36913078	-100.88833771	GASOLINE	11/20/2017	2		2A
VAL VERDE	REM/PST	TEJANO MART 601	118692	1303 E GIBBS ST, DEL RIO	29.36839185	-100.88882748	UNKNOWN	7/29/2011	2		2A
VAN ZANDT	REM/PST	CANTON MUFFLER SHOP	95687	201 W DALLAS ST, CANTON	32.556594	-95.864412	GASOLINE	5/9/1990	5B		2A
VAN ZANDT	REM/PST	EZ MART 139	115494	920 W GARLAND ST, GRAND SALINE	32.67398	-95.72124	GASOLINE	4/16/2002	2		2A
VAN ZANDT	REM/PST	G W OIL CO	97410	401 W DALLAS ST, CANTON	32.556929	-95.86591	DIESEL	11/6/1990	5B		2A
VAN ZANDT	REM/PST	JS FOOD MART	120335	207 W PINE ST, EDGEWOOD	32.69572403	-95.88898152	UNKNOWN	8/25/2017	2		6
VAN ZANDT	REM/PST	ROGERS GENERAL MERCHANDISE	114114	11054 STATE HIGHWAY 198, MABANK	32.42104243	-95.98983825	GASOLINE	12/22/1998	5B		2A
VICTORIA	REM/CA	BJ SERVICES VICTORIA DISTRICT	31245	411A HARTMAN RD, VICTORIA	28.842755	-96.904608	TPH, PETROLEUM (BTEX)	9/13/2007	2A		3
VICTORIA	REM/CA	CENTRAL POWER AND LIGHT VICTORIA	31188	1205C BOTTOM ST, VICTORIA	28.78788521	-97.01042984	SVOCS, TPH	10/27/2006	0A		6A
VICTORIA	REM/CA	CITGO PETROLEUM	31961	1708 N BEN JORDAN ST, VICTORIA	28.80785796	-96.9807148	PETROLEUM (BTEX)	4/7/1999	0A		4
VICTORIA	REM/CA	EQUALIZER	T3422	PICKERING BASIN, VICTORIA	28.69332738	-96.97177778	OTHER	3/20/2018	3B		2A
VICTORIA	REM/CA	FOSTER AIR FORCE BASE VICTORIA	T1624	VICTORIA TEXAS, VICTORIA	28.84531126	-96.92001295	CHLORINATED SOLVENTS	9/20/2008	2A		2A
VICTORIA	REM/CA	INVISTA EI DUPONT DE NEMOURS	30079	2695 OLD BLOOMINGTON RD N, VICTORIA	28.67434304	-96.95491236	CHLORINATED SOLVENTS, VOCS	4/24/1987	0B		4

TABLE 1  
2019 GROUNDWATER CONTAMINATION CASE DESCRIPTION BY COUNTY  
TEXAS COMMISSION ON ENVIRONMENTAL QUALITY

COUNTY	DIVISION	NEW CASE	FILE NAME	FILE NUMBER	LOCATION	LATITUDE	LONGITUDE	CONTAMINATION DESCRIPTION	DATE	ENF STATUS	ACT STATUS	5.236
VICTORIA	REM/DCRP		MODERN CLEANERS & LAUDRY	DC0183	3803 SAM HOUSTON DR	28.84274205	-96.99844698	CHLORINATED SOLVENTS	3/6/2009	5B	0	
VICTORIA	REM/PST		7-ELEVEN STORE 36551	120202	6490 FM 236, VICTORIA	28.84045966	-97.1295135	GASOLINE	2/24/2017	2	2A	
VICTORIA	REM/PST		SUPER STOP FOOD STORE	109268	2006 N BEN WILSON ST, VICTORIA	28.80746	-96.97378	GASOLINE	3/3/1995	5B	2A	
VICTORIA	REM/VCIOF		CROSSROAD SHOPPING CENTER	973	2403 N BEN JORDAN ST, VICTORIA	28.813611	-96.991388	MTBE, BENZENE	10/26/2015		0	
VICTORIA	WPD/MSW		CITY OF VICTORIA LANDFILL (PRE-SUBTITLE D AND SUBTITLE D)	MSW01522A	FM 1685 0.75 MILE E OF INTERSECTION OF FM 1686 AND STATE HWY 404	28.69	-96.90	METALS (AS); VOCS (1,4-DCB; CIS-1,2-DCE; CHLOROBENZENE; 1,1-DCA)	12/31/2004	2B	4,5	
WALKER	REM/CA		TDCJ ESTELLE UNIT	83650	264 FM 3478 RD, HUNTSVILLE	30.889423	-95.485959	SVOCS	11/4/2005	0A	5	
WALKER	REM/DCRP		TOWN & COUNTRY CLEANERS	DC0246	1715 11TH ST, HUNTSVILLE	30.72021237	-95.56069954	CHLORINATED SOLVENTS	2/14/2014	5B	0	
WALKER	REM/PST		GAINES GAINES GRO	117829	HWY 75, HUNTSVILLE	30.75451	-95.6496	UNKNOWN	7/11/2008	5B	2A	
WALKER	REM/PST		HEB 15	120518	2304A SAM HOUSTON AVE, HUNTSVILLE	30.70686655	-95.54963239	GASOLINE	5/2/2018	2	6	
WALKER	REM/PST	*	JIF E MART 1	120720	1233 11TH ST, HUNTSVILLE	30.72359042	-95.55278199	GASOLINE	3/14/2019	2	2A	
WALKER	REM/PST		LEES TEXACO	112043	2792 S INTERSTATE 45, NEW WAVERLY	30.5351	-95.49454	GASOLINE	4/27/1998	2	2A	
WALLER	REM/PST		CHEVRON SERVICE STATION	117808	711 UNIVERSITY DR, PRAIRIE VIEW	30.08417838	-95.99031512	UNKNOWN	6/18/2008	2	2A	
WALLER	REM/PST		KROLCZYK MEATS	116838	45706 BUS HWY 290, HEMPSTEAD	30.0995	-96.0564	UNKNOWN	11/14/2005	2	4	
WALLER	REM/PST	*	PILOT TRAVEL CENTER 573	120570	2000 FM 1488 RD, HEMPSTEAD	30.10837898	-96.04763786	DIESEL, GASOLINE	7/27/2018	1B	1A	
WALLER	REM/PST		TOMPKINS GARAGE	104543	502 10TH ST, HEMPSTEAD	30.09987	-96.07803	WASTE OIL, GASOLINE	9/8/1992	1B	1A	
WALLER	REM/SF		SHERIDAN DISPOSAL SERVICES	SUP144	9 MI NW OF HEMPSTEAD BOUNDED BY THE BRAZOS RIVER ON N & CLARK RD ON S, HEMPSTEAD	30.20740001	-96.13569999	VOCS, BTEX, TCE, TRANS-1,2-DCE, PCBs, ARSENIC, BENZENE	12/29/1988	4B	5	
WARD	REM/CA		SCHLUMBERGER TECHNOLOGY MONAHANS FACILITY	33584	106 E 3RD ST, MONAHANS	31.5933	-102.9191	VOCS	11/20/1985	3A	5	
WARD	REM/CA		SCURLOCK PERMIAN MONAHANS	52048	4700 S LOOP ROAD 464, MONAHANS	31.5425	-102.897778	VOCS, TPH	5/1/1991	2B	4	
WARD	REM/PST		F T MART	111499	802 E SEALY AVE, MONAHANS	31.59644	-102.88536	GASOLINE	8/13/1996	5B	2A	
WARD	REM/PST		SOUTHWEST MARKETERS BULK PLANT	112497	504 W A ST, MONAHANS	31.59456	-102.89794	GASOLINE	7/23/1997	5B	2A	
WASHINGTON	REM/CA		QUEST BRENHAM PLANT	32810	2001 E TOM GREEN ST, BRENHAM	30.16210222	-96.37557453	CHLORINATED SOLVENTS	4/26/2018	2A	2A	
WASHINGTON	REM/PST		BLUEBONNET PETROLEUM	118028	4181 HIGHWAY 36 N, BRENHAM	30.20927	-96.41759	UNKNOWN	4/8/2009	2	2A	
WASHINGTON	REM/PST		DEES LAKESIDE DRIVE INN	106999	506 W FIFTH ST, BRENHAM	30.1585	-96.40114	GASOLINE	7/29/1993	2	2A	
WASHINGTON	REM/PST		FORMER FINKES EXXON	103038	318 S AUSTIN ST, BRENHAM	30.16532	-96.39958	GASOLINE	12/10/1991	5B	2A	
WASHINGTON	WPD/IHW		CHESLEY INDUSTRIES, INC.	HWP50390	1709 HI 36 N, BRENHAM	30.183	-96.4188	METALS (NI, THALLIUM)	7/1/2014	2A	3	
WEBB	REM/CA		AI - FORMERLY ANZON LAREDO	31403	7418 FM 1472, LAREDO	27.5738	-99.5041	METALS	1/1/1989	3B	5	
WEBB	REM/CA	*	THE TEXAS MEXICAN RAILWAY LAREDO EMBARGO YARD	T3581	600 LEXINGTON AVE, LAREDO	27.50205354	-99.49077098	VOCS, METALS, TPH, PETROLEUM (BTEX)	10/16/2009	1A	1A	
WEBB	REM/PST		CENTRAL TEXACO	105734	901 MATAMOROS ST, LAREDO	27.50617203	-99.50482368	GASOLINE	12/28/1992	5B	6	
WEBB	REM/PST		DELLWOOD MINUTE MARKET	108613	1001 BRISTOL RD, LAREDO	27.58582	-99.51071	GASOLINE	9/13/1994	2	2A	
WEBB	REM/PST		FALCON BANK PROPERTY	120414	801 MATAMOROS ST, LAREDO	27.50621292	-99.50447506	JET FUEL, GASOLINE, DIESEL	9/20/2016	5B	2A	
WEBB	REM/PST		GET N GO 103	112592	401 MATAMOROS ST, LAREDO	27.50616	-99.49996	GASOLINE	9/5/1997	5B	2A	
WEBB	REM/PST		PILOT TRAVEL CENTERS 377	119804	1101 UNIROYAL DR, LAREDO	27.68414985	-99.46179544	DIESEL	8/24/2015	2	2A	
WEBB	REM/PST		PUMP N SHOP 23	117828	702 MARKET ST, LAREDO	27.503961	-99.489537	UNKNOWN	7/10/2008	2	6	
WEBB	REM/PST		WEBB COUNTY RD BRIDGE DEPT	113839	7210 E SAUNDERS ST, LAREDO	27.53426	-99.4281	GASOLINE, DIESEL	12/9/1998	2	2A	
WEBB	REM/VCP	*	2310 SAUNDERS SITE	2976	2310 E SAUNDERS ST, LAREDO	27.53191176	-99.47224766	CHLORINATED SOLVENTS, METALS, VOCS	1/8/2019	0B	2A	
WHARTON	REM/CA		TRANSCONTINENTAL GAS PIPELINE STATION 30 EL CAMPO	37830	2648 FM 2546 RD, EL CAMPO	29.27965279	-96.28985129	PETROLEUM (BTEX)	12/28/2010	0A	5	
WHARTON	REM/PST	*	B & B SERVICE STATION	120632	808 NORTH ST, LOUISE	29.10794371	-96.40958571	GASOLINE	10/22/2018	2	2A	
WHARTON	REM/PST		LONE STAR AUTO TRADE	118522	1902 N RICHMOND RD, WHARTON	29.32838437	-96.09570553	UNKNOWN	1/14/2011	1B	1A	
WHARTON	REM/VCP		DANEVANG RELEASE SITE	2111	HWY 71 AND CR 426 0.40 MILES SOUTH OF CR 426 ON WEST SIDE OF HWY 71, DANEVANG	29.03701152	-96.20916608	TPH, PETROLEUM (BTEX), METALS	11/2/2007	0B	5	
WHARTON	REM/VCP		EL CAMPO ALUMINUM	538	903 GLADYS ST, EL CAMPO	29.18306	-96.28333	VOCS, CHLORINATED SOLVENTS	5/30/1997	0B	4	
WHEELER	REM/PST		C H SUPPLY INC	96883	1206 N MAIN ST, SHAMROCK	35.226616	-100.248928	GASOLINE	9/1/1990	5B	2A	
WHEELER	REM/PST		KELTON ISD BUS BARN	113722	BUS BARN, WHEELER	35.4176	-100.2229	GASOLINE	11/25/1998	2	2A	
WHEELER	REM/PST		ROYCE CANTRELL CORP	97320	1400 N MAIN ST, SHAMROCK	35.22917128	-100.24879819	GASOLINE	11/19/1990	5B	2A	
WHEELER	REM/PST		TAYLOR 6	117274	I 40, SHAMROCK	35.23002148	-100.24936982	UNKNOWN	1/29/2007	2	6	
WHEELER	REM/PST		TOWER BLDG	115771	100 E 12TH ST, SHAMROCK	35.226575	-100.24893	GASOLINE	7/24/2003	5B	2A	
WICHITA	REM/CA	*	CAMERON ELECTRA MANUFACTURING	30932	1910 E FRONT ST, ELECTRA	34.01630371	-98.89293351	METALS	4/3/2019	2A	1A	
WICHITA	REM/CA		CONOCOPHILLIPS WICHITA FALLS PRODUCTS TERMINAL	31762	1214 N MLK JR BLVD BLDG A, WICHITA FALLS	33.929441	-98.499856	METALS, VOCS	2/12/1998	0A	5	
WICHITA	REM/CA		PRIME EQUIPMENT PRIMECO	81877	1113 SHEPPARD ACCESS RD, WICHITA FALLS	33.9284115	-98.50829336	OTHER	8/21/2001	0B	2A	
WICHITA	REM/CA		TRANTER	30386	1900 OLD BURK HWY, WICHITA FALLS	33.937777	-98.5075	SVOCS, VOCS, METALS	8/20/2009	2A	2A	
WICHITA	REM/CA		WICHITA FALLS BULK FUELS TERMINAL	34164	301 SINCLAIR BLVD, WICHITA FALLS	33.937159	-98.4907454	METALS, PETROLEUM (BTEX)	1/28/1999	0A	5	
WICHITA	REM/DCRP		WYMAN'S ONE HOUR	DC0027	3720 CALL FIELD RD, WICHITA FALLS	33.87153005	-98.53887198	CHLORINATED SOLVENTS	7/1/2004	5B	0	
WICHITA	REM/PST	*	ALLSUPS 71	120650	601 W CLEVELAND AVE, ELECTRA	34.03260764	-98.92394996	GASOLINE	11/5/2018	2	6	

TABLE 1  
2019 GROUNDWATER CONTAMINATION CASE DESCRIPTION BY COUNTY  
TEXAS COMMISSION ON ENVIRONMENTAL QUALITY

COUNTY	DIVISION	NEW CASE	FILE NAME	FILE NUMBER	LOCATION	LATITUDE	LONGITUDE	CONTAMINATION DESCRIPTION	DATE	ENF STATUS	ACT STATUS	5.236
WICHITA	REM/PST		FORMER CHESTER WOOD OIL CO	118765	3500 KEMP BLVD, WICHITA FALLS	33.876654	-98.529925	UNKNOWN	11/30/2011	5B	2A	
WICHITA	REM/PST		HANDY FOOD STORE	111211	1817 HINES BLVD, WICHITA FALLS	33.89915	-98.46533	UNKNOWN	6/14/1996	2	2A	
WICHITA	REM/PST		HAPPY STOP 4	110761	2730 SOUTHWEST PKWY, WICHITA FALLS	33.85777	-98.53281	GASOLINE	4/1/1996	5B	6	
WICHITA	REM/PST		PARKER SQUARE BANK	109533	2714 SOUTHWEST PKWY, WICHITA FALLS	33.85816879	-98.53365382	UNKNOWN	5/27/1995	2	2A	
WICHITA	REM/PST		QUICK STOP 25	113252	1510 OLD IOWA PARK RD, WICHITA FALLS	33.92704	-98.51199	UNKNOWN	6/10/1998	2	2A	
WICHITA	REM/PST		TEXACO	97414	2700 SOUTHWEST PKWY, WICHITA FALLS	33.8577	-98.5305	GASOLINE	11/9/1990	2	2A	
WICHITA	REM/VCP		FORMER FLEETWOOD HOMES OF TEXAS	2960	2400 BURKBURNETT RD, WICHITA FALLS	33.9415334	-98.5039627	CHLORINATED SOLVENTS	3/12/2018	0B	1A	
WICHITA	REM/VCP		UNITED ELECTRIC - MAGIC AIR	232	501 GALVESTON ST, WICHITA FALLS	33.89822188	-98.48001595	CHLORINATED SOLVENTS	4/18/1996	0B	4	
WICHITA	REM/VCP		VINYL COATED FOAM MANUFACTURING	1547	908 N BEVERLY DR, WICHITA FALLS	33.92788115	-98.53274164	PETROLEUM (BTEX), TPH	12/12/2002	0B	3	
WICHITA	REM/VCP		WATER SPORTS PRODUCTS	1643	912 N BEVERLY DR, WICHITA FALLS	33.92919288	-98.53260532	CHLORINATED SOLVENTS, VOCS	9/29/2003	0B	3	
WICHITA	REM/VCP	*	WFM SITE	3028	2000 BURKBURNETT RD, WICHITA FALLS	33.94374665	-98.50591662	CHLORINATED SOLVENTS	8/28/2019	0B	1B	
WICHITA	WPD/MSW		BUFFALO CREEK LANDFILL (PRE-SUBTITLE D AND SUBTITLE D)	MSW01571A	APPROX .33 MI S OF WESTERN LIMIT OF IOWA PARK	33.950000	-98.700000	VOCS (BENZENE)	3/31/2011	2B	2B	
WILBARGER	REM/CA		ATLAS MISSILE SITE 7 VERNON	T1641	HWY 91 2000 FT W OF HWY 283 5.73 MIS E OF ODELL, VERNON	34.362129	-99.324167	VOCS, CHLORINATED SOLVENTS	2/1/2003	0A	5	
WILBARGER	REM/PST		BAKERS CONOCO	111466	1801 FRONTAGE RD, VERNON	34.15899458	-99.28500413	GASOLINE	8/9/1996	5B	2A	
WILBARGER	REM/PST		WTU VERNON DIESEL POWER PLANT	113118	2800 FRONTAGE RD, VERNON	34.1611	-99.2922	UNKNOWN	4/16/1998	2	4	
WILBARGER	REM/VCP		ELECTRA REFINERY	1361	1700 DEAF SMITH ST, VERNON	34.04402171	-98.95451558	PETROLEUM (BTEX)	6/21/2001	0B	5	
WILLACY	REM/PST	*	BENNAK FLYING SERVICE	113063	1288 FM 1921, LYFORD	26.4223	-97.8175	UNKNOWN	3/24/1998	2	2A	
WILLACY	REM/PST		GET N GO 2	112653	858 E HIDALGO AVE, RAYMONDVILLE	26.48182	-97.77343	GASOLINE	9/12/1997	5B	2A	
WILLACY	REM/PST		QUIROGA SERVICE STATION	113514	S BUS HWY 77, LYFORD	26.40734584	-97.79001524	UNKNOWN	10/14/1998	5B	6	
WILLIAMSON	REM/DCRP		JACK BROWN / ONE PRICE CLEANERS #89	DC0019	13058 RESEARCH BLVD, AUSTIN	30.43863805	-97.77914298	CHLORINATED SOLVENTS	10/2/2002	5B	0	
WILLIAMSON	REM/PST	*	LAKE CREEK SHELL	120679	13201 FM 620 N STE N, AUSTIN	30.46971507	-97.7903137	GASOLINE	1/3/2019	1B	1A	
WILLIAMSON	REM/PST	*	MURPHY USA 7082	120739	105 CARLOS G PARKER BLVD NW, TAYLOR	30.60026611	-97.41809015	GASOLINE	2/27/2019	2	2A	
WILLIAMSON	REM/PST	*	SAM BASS SHELL	120698	806 SAM BASS RD, ROUND ROCK	30.51774566	-97.69119714	GASOLINE	2/20/2019	2	6	
WILLIAMSON	REM/PST		TP 2527	120309	1100 GATTIS SCHOOL RD, ROUND ROCK	30.49633302	-97.66566934	GASOLINE	6/1/2017	2	6	
WILLIAMSON	REM/VCP		AGRILIANE BULK FERTILIZER TERMINAL TAYLOR	2412	2604 E 4TH ST, TAYLOR	30.573222	-97.37946856	OTHER	7/15/2011	0B	4	
WILLIAMSON	REM/VCP		HUTTO 315	2921	FM 1660 & CR 132, HUTTO	30.5712699	-97.55309252	METALS	12/27/2017	0B	2A	
WILSON	REM/PST		BAUMANN MARKET	120584	110 CREWS, LA VERNIA	29.35503682	-98.11362712	GASOLINE, DIESEL	8/28/2018	2	6	
WILSON	REM/PST		CIRCLE K 2704063	119714	12945 US HIGHWAY 87 W, LA VERNIA	29.35347563	-98.11197386	GASOLINE	5/22/2015	2	2A	
WILSON	REM/PST		FORMER WYATTS SUPER C	112288	13562 US HIGHWAY 87 W, LA VERNIA	29.35715	-98.12191	GASOLINE	4/28/1997	2	2A	
WINKLER	REM/PST		WINKLER COUNTY BARN	113401	701 N PINE ST, KERMIT	31.86489	-103.0991	DIESEL	8/16/1998	5B	2A	
WINKLER	REM/SF		HIGHWAY 18 GROUND WATER	SUP177	110 S TORNILLO ST, KERMIT	31.84958796	-103.09071489	VOCS (PCE, TCE)	9/10/2014	5A	2A	
WISE	REM/PST		ALLSUPS 292	120005	490 W ROCK ISLAND AVE, BOYD	33.0762821	-97.573832	GASOLINE, DIESEL	6/7/2016	2	2A	
WISE	REM/PST	*	FORMER TIMEOUT CHEVRON	120634	2806 S FM 51, DECATUR	33.20840228	-97.60090216	GASOLINE	9/29/2018	1B	1A	
WISE	REM/PST		GOLDEN EXPRESS TRUCK STOP	116502	8417 N US HIGHWAY 287, ALVORD	33.39307	-97.73011	UNKNOWN	3/29/2005	5B	2A	Y
WISE	REM/PST		GOLDEN EXPRESS TRUCK STOP	117882	8417 N US HIGHWAY 287, ALVORD	33.39307	-97.73011	UNKNOWN	7/1/2008	2	2A	
WISE	REM/PST		WISE COUNTY OIL FUELING CENTER	116283	1000 S HIGHWAY 287, DECATUR	33.226427	-97.593145	UNKNOWN	10/4/2004	1B	1A	
WOOD	REM/PST		FORMER MINEOLA BULK PLANT	114117	204 W FRONT ST, MINEOLA	32.66219	-95.49145	DIESEL, GASOLINE	12/21/1998	5B	2A	
WOOD	REM/PST		J M WHITTAKER GROC	95591	5305 E HIGHWAY 154, WINNSBORO	32.7769544	-95.2141426	GASOLINE	4/30/1990	5B	2A	
WOOD	REM/VCP		CVS PHARMACY NO 10340	2736	210 E BRD ST, MINEOLA	32.662761	-95.487904	VOCS, PETROLEUM (BTEX)	5/12/2015	0B	6C	
YOAKUM	REM/PST		G G TONG RENTAL	115574	N SH 214, DENVER CITY	32.9881	-102.8116	UNKNOWN	11/18/2002	5B	2A	
YOAKUM	REM/PST		United Fuel Energy	115929	N SH 214, DENVER CITY	32.9881	-102.8116	GASOLINE	8/28/2003	5B	4	
YOAKUM	REM/PST		WEST TEXAS GAS	103399	102 ROSWELL RD, PLAINS	33.1936	-102.834	WASTE OIL, GASOLINE	5/11/1992	5B	4	
YOAKUM	REM/VCP		AGRILIANE DRY FERTILIZER TERMINAL PLAINS	2414	1571 US HWY 82 PLAINS TX, PLAINS	33.18739392	-102.84064337	OTHER	5/3/2011	0B	1A	
YOUNG	REM/PST	*	FOURTH STREET CHEVRON	112890	1000 4TH ST, GRAHAM	33.10679	-98.581211	GASOLINE, DIESEL	1/8/1998	1B	1A	

**Table 1a. Summary of TCEQ Groundwater Contamination Cases**

<i>Division/Program</i>	<i>Number of Cases</i>	<i>% OF TCEQ TOTAL</i>	<i>% OF REPORT TOTAL</i>
REM/CA	556	22.1%	18.0%
REM/DCRP	233	9.2%	7.6%
REM/VCIOP	80	3.2%	2.6%
REM/PST	1050	41.7%	34.0%
REM/SF	81	3.2%	2.6%
REM/SSDAP	7	0.3%	0.2%
REM/PASI	1	0.0%	0.0%
REM/VCP	436	17.3%	14.1%
RMD	4	0.2%	0.1%
ENF	2	0.1%	0.1%
WAD/GPAT	0	0.0%	0.0%
WQD/WQAS	16	0.6%	0.5%
WPD/IHW	1	0.0%	0.0%
WPD/MSW	51	2.0%	1.7%
WSD/PDW	1	0.0%	0.0%

<b>Total Number Of TCEQ Cases:</b>	<b>2,519</b>	<b>100.0%</b>	<b>81.7%</b>
Number Of <b>New TCEQ Cases:</b>	<b>310</b>	<b>12.3%</b>	<b>10.0%</b>
Number Of <b>Counties</b> With TCEQ Cases:	<b>201</b>		

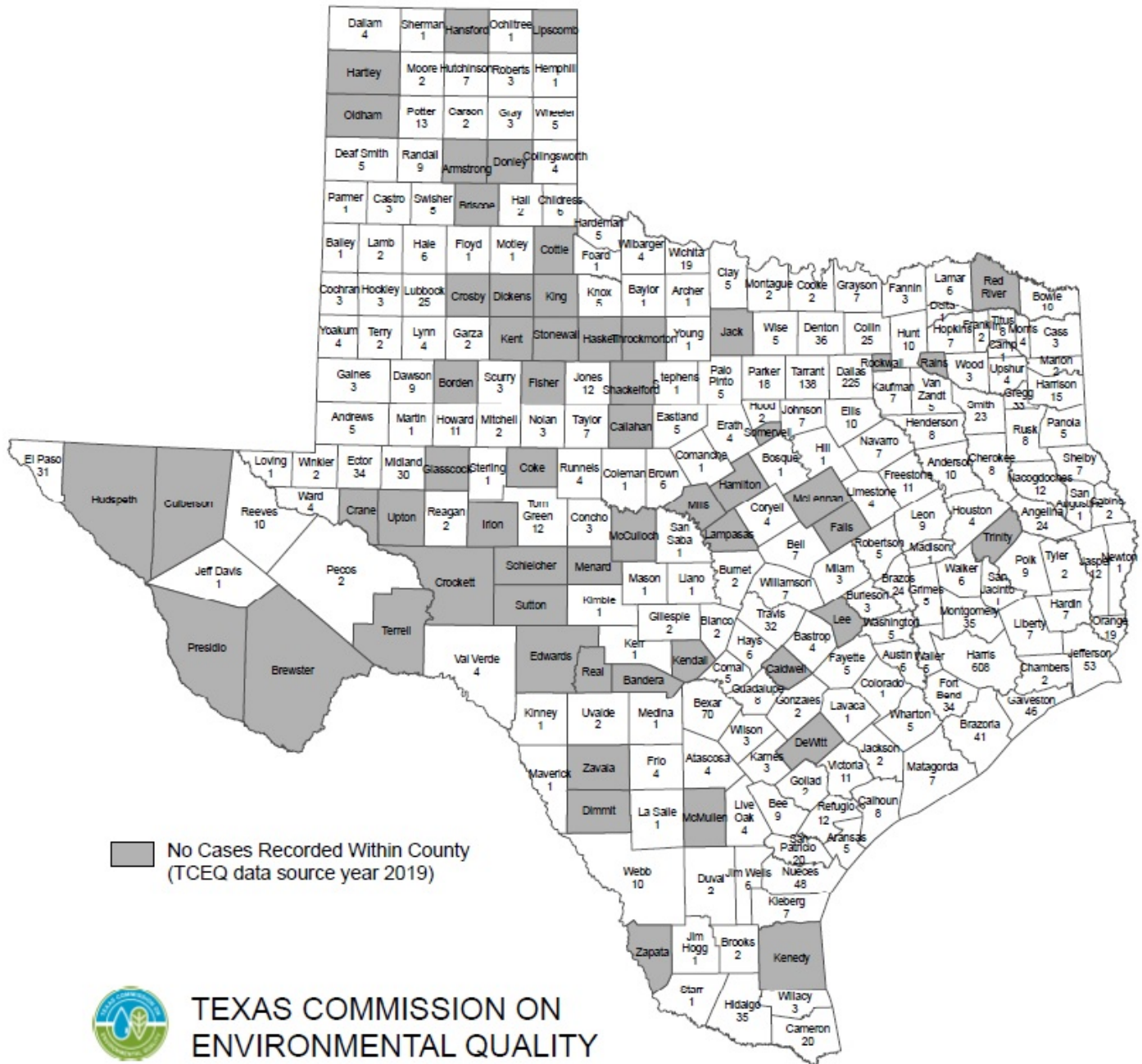
Figure 12. TCEQ Enforcement Status Summary

This figure shows a matrix chart with the number of contamination cases for TCEQ that fall within each combination of enforcement status (column 1) and activity status (row 1) codes. If multiple Activity Status codes were indicated in Table 1 for a site, this matrix table includes the most recent status in assigning a grid for the site. Specifically, several sites have a 4 and 5 activity status, and this grid counts only the “5, Monitor Action.” For additional information on these codes, refer to the [Enforcement Status Matrix](#) within the [User’s Guide \(Section III\)](#) of this report.

	<i>Activity Status Code (ASC) 0</i>	<i>ASC 1</i>	<i>ASC 2</i>	<i>ASC 3</i>	<i>ASC 4</i>	<i>ASC 5</i>	<i>ASC 6</i>
<b><i>Enforcement Status Code (ESC) 5</i></b>	111	17	329	7	59	66	48
<b><i>ESC 4</i></b>	0	0	5	2	7	21	3
<b><i>ESC 3</i></b>	4	0	12	12	17	115	2
<b><i>ESC 2</i></b>	5	10	515	21	28	53	169
<b><i>ESC 1</i></b>	1	124	9	3	3	19	7
<b><i>ESC 0</i></b>	8	81	124	71	70	193	81
<b><i>Total:</i></b>	<b><i>129</i></b>	<b><i>232</i></b>	<b><i>994</i></b>	<b><i>116</i></b>	<b><i>184</i></b>	<b><i>467</i></b>	<b><i>310</i></b>



Figure 13. TCEQ County Contamination Map



**TEXAS COMMISSION ON ENVIRONMENTAL QUALITY**

This map was generated by the Water Availability Division of the Texas Commission on Environmental Quality. This product is for informational purposes and may not have been prepared for or be suitable for legal, engineering, or surveying purposes. It does not represent an on-the-ground survey and represents only the approximate relative location of property boundaries. For more information concerning this map, contact the Water Availability Division at (512) 239-4691. Map printed May 15, 2020.



***Table 2. RRC Groundwater Contamination Case Descriptions***

TABLE 2  
2019 GROUNDWATER CONTAMINATION CASE DESCRIPTION BY COUNTY  
RAILROAD COMMISSION OF TEXAS

EXPLANATION OF FIELDS /COLUMN HEADINGS

COUNTY:	THE COUNTY NAME IS THE FIRST ENTRY IN THE LEFT PORTION OF THE TABLE. IT IS LISTED ONLY ONCE FOR ALL OF THE CASES IN THAT COUNTY.
DIVISION:	THESE ARE THE SPECIFIC REGULATORY PROGRAMS WITHIN THE RAILROAD COMMISSION. DIVISIONS ARE LISTED ONLY ONCE FOR THEIR RESPECTIVE CASES IN EACH COUNTY.
DIST:	DISTRICT OFFICE OF THE RRC FOR THE SITE LOCATION
NEW CASE:	AN ASTERISK (*) IS PLACED IN EACH RECORD THAT IS REPORTED AS NEW FOR THE YEAR.
SITE NAME:	SITE NAMES REFLECT RESPONSIBLE PARTIES OR GEOGRAPHIC LOCATION
FILE NUMBER:	FILE NUMBERS ARE ASSIGNED ACCORDING TO RRC DISTRICT COMPLIANT NUMBERING SYSTEMS. SOME DISTRICTS INCLUDE THE YEAR IN THE COMPLIANT NUMBER. SOME CASES HAVE NO NUMBERS BECAUSE THE CASE WAS INITIATED BY INSPECTION OR SOME OTHER MANNER. A FEW CASES ARE CODED ACCORDING TO A RRC HEARING DOCKET NUMBER. THE FIRST THREE LETTER REPRESENT THE PROGRAM: BRP - BROWNFIELD RESPONSE PROGRAM; OCP - OPERATOR CLEANUP PROGRAM; VCP - VOLUNTARY CLEANUP PROGRAM; AND CU - STATE FUNDED CLEANUP PROGRAM.
OPERATOR OR LOCATION:	LOCATION DESCRIPTIONS VARY DEPENDING ON THE SCOPE OF THE INVESTIGATION AND WHETHER OR NOT THE COMPLAINANT'S PROPERTY IS ON AN OIL AND GAS LEASE. THE INVESTIGATIONS THAT ARE NARROWER IN GEOGRAPHIC SCOPE ARE DESCRIBED BY LATITUDE AND LONGITUDE.
CONTAMINATION:	CONSISTS OF A LISTING OF CONTAMINANTS OR GENERAL GROUP OF CONTAMINANTS. ABBREVIATIONS IN THIS COLUMN REFER TO VARIOUS CONTAMINANTS, INCLUDING: CL - CHLORIDE, BA - BARIUM, BTEX - BENZENE, TOLUENE, ETHYLBENZENE, AND XYLENE, HCL - HYDROCHLORIDE ACID, GW - GROUNDWATER, NACL - SODIUM CHLORIDE, NG - NATURAL GAS, PSH - PHASE SEPARATED HYDROCARBONS, TDS - TOTAL DISSOLVED SOLIDS, SW - SURFACE WATER. MOST CASES CITE SODIUM CHLORIDE AS CONTAMINATION. SOME CASES INVOLVE REFINED HYDROCARBONS, OTHERS CITE CHLORIDE BECAUSE CATIONS OTHER THAN SODIUM MAY BE PRESENT IN HIGH CONCENTRATION.
ENF STATUS / ACTIVITY STATUS:	ACTIONS AND NOTICES OF VIOLATIONS ARE TAKEN AT STAFF LEVEL AND MAY BE CONCURRENT. THE CLOSURE OR SHUT-IN OF FACILITIES AND PLUGGING OF WELLS MAY ALSO BE DIRECTED AT STAFF LEVEL. STAFF DIRECTIVES ARE IDENTIFIED AS ENFORCEMENT STATUS. ACTIONS MAY BE STEPPED UP TO A FORMAL ENFORCEMENT LEVEL WHICH CAN BE CATEGORIZED AS EXECUTIVE ACTION AND INCLUDE ADMINISTRATIVE PENALTIES AND ORDERS. IN SOME CASES, GROUNDWATER CONTAMINATION MAY BE DOCUMENTED BUT SPECIFIC SOURCE OR AN ACTUAL RESPONSIBLE PARTY CANNOT BE IDENTIFIED. ENFORCEMENT STATUS WOULD BE CATEGORIZED AS STAFF DISCOVERY. ACTIONS OF RESPONSIBLE PARTIES WHO DISCOVER AND REPORT GROUNDWATER CONTAMINATION ARE CATEGORIZED AS VOLUNTARY ACTIONS EVEN THOUGH INVESTIGATIVE OR REMEDIAL PLANS ARE REVIEWED AND APPROVED BY THE OIL AND GAS DIVISION. SEE THE " <a href="#">ENFORCEMENT STATUS CODES</a> " SECTION OF THIS REPORT FOR A DESCRIPTION OF THE CODES.
DATA QUALITY:	E - EPA APPROVED ANALYTICAL PROCEDURES Q - QUALITY CONTROL PROGRAM ESTABLISHED FOR SAMPLING PROCEDURES V - VERIFICATION OF CONTAMINATION THROUGH PROCEDURES LISTED BELOW: <ol style="list-style-type: none"><li>1. SPLITTING SAMPLES WITH REGULATED ENTITY OR OTHER AGENCY FOR COMPARISON OF ANALYSIS RESULTS</li><li>2. RESAMPLING FOR VERIFICATION ANALYSIS RESULTS</li><li>3. SUPERVISORY OR COMMITTEE REVIEW OF SAMPLING PROCEDURES AND ANALYSIS RESULTS</li></ol>

TABLE 2  
2019 GROUNDWATER CONTAMINATION CASE DESCRIPTION BY COUNTY  
RAILROAD COMMISSION OF TEXAS

COUNTY	DIVISION	DISTRICT	NEW CASE	SITE NAME	FILE NUMBER	OPERATOR OR LOCATION	LATITUDE	LONGITUDE	CONTAMINATION DESCRIPTION	ENF STATUS	ACTIVITY STATUS	DATA QUALITY
ANDERSON	O&G	05		INGRAMS TRINITY UNITY, RELIANT ENERGY SITE	OCP#1664	SOUTHWEST OPERATING INC	31.9729	-96.0388	CHLORIDE	0	2A	E,Q,V2
ANDREWS	O&G	08		ANDREWS STATION	OCP#2208	EXXONMOBIL PIPELINE CO (EMPCO)	32.2935	-102.5415	TPH, BTEX, PSH	0	4	E,Q,V2
ANDREWS	O&G	08		ANDREWS-TNM-98-13 FORT STOCKTON	OCP#1693	PLAINS MARKETING, L.P. (FORMERLY LINK, EOTT)	32.2964	-102.6425	TPH	0	5	E,Q,V2
ANDREWS	O&G	08		DOLLARHIDE FACILITY	OCP#1048	CHEVRON USA INC. (FORMERLY PURE RESOURCES, PURE ENERGY)	32.1400	-103.0511	TPH, CHLORIDE	0	5	E,Q,V2
ANDREWS	O&G	08		FORMER MIDLAND FARMS GAS PLANT	OCP#1021	APACHE CORPORATION (FORMERLY AMOCO)	32.1459	-102.4229	TPH, BTEX	0	5	E,Q,V2
ANDREWS	O&G	08		IRAAN 16"	OCP#3096	PLAINS MARKETING, L.P.	32.2331	-102.3569	BENZENE, PSH	0	6C	E,Q,V2
ANDREWS	O&G	08		MIDLAND FARMS DEEP UNIT	OCP#3109	OXY USA (FORMERLY OCCIDENTAL PERMIAN LTD.)	32.1495	-102.4404	TPH, BTEX, PSH, CHLORIDE	0	4	E,Q,V2
ANDREWS	O&G	08		PRIDE PETROLEUM SERVICES	OTH#90007	ANDREWS SOUTH	32.3003	-102.5421	TPH, CHLORIDE	1C	3	E,Q,V2
ANDREWS	O&G	08		SAN ANDRES STATION PERMITTED PITS	OCP#5038	ENTERPRISE PRODUCTS OPERATING LLC	32.1904	-102.4994	CHLORIDE	1B	3	E,Q,V2
ANDREWS	O&G	08		SHAFTER LAKE STATION LINK ENERGY LEAK #2001-10961	OCP#1899	PLAINS PIPELINE L.P. (FORMERLY LINK ENERGY, EOTT ENERGY)	32.3883	-102.6829	TPH, BTEX	0	5	E,Q,V2
ARANSAS	O&G	04	*	ST CHARLES NO. 1 OIL WELL	OCP#5123	HILCORP ENERGY COMPNAV	28.2062	-96.9175	TPH, BTEX	0	4	E,Q,V2
ARANSAS	O&G	04		ST. CHARLES 79/99 FLOWLINE RELEASE	OCP#5131	HILCORP ENERGY COMPANY	28.2088	-96.9150	TPH, BTEX	0	4	E,Q,V2
ARCHER	O&G	09		STEINBERGER TRUCK STATION	OCP#2427	PLAINS MARKETING, L.P.	33.7539	-98.6875	TPH	0	4	E,Q,V2
ATASCOSA	O&G	01		FASHING GAS PLANT	OCP#3000	ETC FIELD SERVICES, LLC (FORMERLY REGENCY GAS SERVICES, BEAR CUB ENERGY) - TRANSFERRED FROM VCP	28.8048	-98.1781	BTEX	1B	4	E,Q,V2
ATASCOSA	O&G	01		JOURDANTON WASHOUT PIT	CU#60275	FRAC TANK RENTAL	28.9286	-98.5389	CHLORIDE, AS	5	4	E,Q,V2
AUSTIN	O&G	03		FENNER PROPERTY, NEW ULM	CU#70844	MAGNUM PROD. & OPER CO., TEMA OIL & GAS CO., & SAMSON RESOURCES CO. FORMERLY AMERICAN TRADING & PROD. CO. GAS PLANT	29.9293	-96.3818	TPH, VOCs, OTHER METALS, CHLORIDE	5	2A	E,Q,V2
AUSTIN	O&G	03		RACoon BEND COMMON TANK BATTERY	OCP#3588	EXXONMOBIL ENVIRONMENTAL AND PROPERTY SOLUTIONS COMPANY	29.9968	-96.1305	PSH	0	4	E,Q,V2
AUSTIN	O&G	03		WOODLEY SWD SYSTEM-RACoon BEND FIELD	OCP#1294	EXXONMOBIL ENVIRONMENTAL AND PROPERTY SOLUTIONS COMPANY	29.9917	-96.1211	BTEX, PSH, BA, CHLORIDE	2	5	E,Q,V2
BASTROP	O&G	01		EAST HOUSTON TO CRANE 18-INCH PIPELINE RELEASE (T4 PERMIT NO 05431)	OCP#5152	MAGELLAN CRUDE OIL PIPELINE COMPANY, LP	30.0859	-97.3862	PSH, BTEX	1B	4	E,Q,V2
BEE	O&G	02		NORMANNA FIELD NATURAL GAS LIQUIDS PLANT	OCP#1804	CHEVRON USA INC. (FORMERLY TEXACO E&P, INC.)	28.5320	-97.7755	BTEX	0	4	E,Q,V2
BEE	O&G	02		SMITH PRODUCTION	OCP#1259	ENERGY TRANSFER (FORMERLY HPL/AEP/ENRON)	28.3114	-97.5786	TPH, BTEX	0	4	E,Q,V2
BEE	O&G	02		TULETA GAS PLANT	OCP#1261	HPL/AEP (HOUSTON PIPE LINE CO./ENRON)	28.5454	-97.8578	TPH, NATURAL GAS	1C	4	E,Q,V2
BEE	O&G	02		YOUGEEN DEHYDRATOR SITE	OCP#1944	ENERGY TRANSFER COMPANY (FORMERLY HPLC)	28.3478	-97.7742	TPH, BTEX	0	4	E,Q,V2
BORDEN	O&G	8A		CRMWD COMPLAINT (SOUTH SHORE)	COMP#4832	VINCENT NORTH (LAKE JB THOMAS)	32.5790	-101.2033	CHLORIDE	1C	4	E,Q,V2
BORDEN	O&G	8A		J.B. THOMAS (JBT) LAKE SEEP (VON ROEDER FIELD)	OCP#1130	APACHE CORPORATION	32.6047	-101.2050	CHLORIDE	1C	5	E,Q,V2
BORDEN	O&G	8A		JO MILL 8" GATHERING #1	OCP#3320	PLAINS PIPELINE L.P.	32.6367	-101.5082	TPH, BTEX, PSH	0	5	E,Q,V2
BORDEN	O&G	8A		NORTH CHEYENNE PUMP STATION	OCP#2615	PLAINS MARKETING, L.P.	32.6200	-101.5449	TPH, BTEX	0	6A	E,Q,V2
BORDEN	O&G	8A		VEALMOOR/RATTLESNAKE NORTH	OCP#1845	PLAINS (FORMERLY LINK ENERGY, EOTT ENERGY)	32.5661	-101.5125	TPH	0	4	E,Q,V2
BRAZORIA	O&G	03		BELCHER, W.T. "B" (10386) LEASE (MANVEL FIELD)	OCP#1635	DENBURY ONSHORE LLC (FORMERLY ARGENT ENERGY HOLDINGS, ENERGYQUEST, POGO PRODUCING, NORTH CENTRAL OIL CORP.)	29.4911	-95.3344	CHLORIDE, OTHER METALS	2	3	E,Q,V2
BRAZORIA	O&G	03		FLESSNER LEASE	CU#87604	NASH DOME	29.2467	-95.6531	BENZENE, AS, BA, CD, CHLORIDE	5	5	E,Q,V2
BRAZORIA	O&G	03		MANVEL CRUDE OIL STATION	OCP#5120	GENESIS CRUDE OIL, L.P.	29.5015	-95.3443	TPH, AS	1B	3	E,Q,V2
BRAZORIA	O&G	03		MANVEL SALTWATER DISPOSAL	CU#60806	MANVEL FIELD	29.5024	-95.3422	TPH, BA, TDS	5	5	E,Q,V2
BRAZORIA	O&G	03		O.F. EWING LEASE, MANVEL FIELD	OCP#2194	CHEVRONTEXACO	29.5092	-95.3364	TPH, AS, BA, CHLORIDE	2	4	E,Q,V2
BRAZORIA	O&G	03		OLD OCEAN GAS PLANT	OCP#1081	ARROWHEAD PIPELINE (FORMERLY HILCORP)	29.0472	-95.7475	TPH, BTEX, PSH	1D	5	E,Q,V2
BRAZORIA	O&G	03		PEARLAND ASSAULT BASEBALL CLUB	BRP#1301	PEARLAND ASSAULT BASEBALL CLUB	29.5169	-95.3483	CHLORIDE, BA	5	3	E,Q,V2
BRAZORIA	O&G	03		SEAWAY PIPELINE JONES CREEK 12 IN & 20 IN RELIEF LINE SPILL	OCP#4940	ENTERPRISE CRUDE PIPELINE, LLC	28.9403	-95.4307	TPH, BTEX	0	5	E,Q,V2

TABLE 2  
2019 GROUNDWATER CONTAMINATION CASE DESCRIPTION BY COUNTY  
RAILROAD COMMISSION OF TEXAS

COUNTY	DIVISION	DISTRICT	NEW CASE	SITE NAME	FILE NUMBER	OPERATOR OR LOCATION	LATITUDE	LONGITUDE	CONTAMINATION DESCRIPTION	ENF STATUS	ACTIVITY STATUS	DATA QUALITY
BRAZORIA	O&G	03		STRATTON RIDGE FACILITY	OCP#1893	DOW CHEMICAL COMPANY	29.0346	-95.3604	CHLORIDE	1A	4	E,Q,V2
BRAZORIA	O&G	03		WEST COLUMBIA ELEMENTARY SCHOOL	OCP#2193	CHEVRONTEXACO	29.1358	-95.6447	TPH, PSH	1B	4	E,Q,V2
BRAZORIA	O&G	03		WEST COLUMBIA FORMER IMPOUNDMENTS SITE (FM 1301 NEAR COUNTY ROAD 943)	OCP#1671	CHEVRON (TEXACO INC.)	29.1467	-95.6728	TPH, PSH, AS, CHLORIDE	1B	4	E,Q,V2
BRAZORIA	O&G	03		WEST COLUMBIA PIT	OCP#4837	EXXONMOBIL ENVIRONMENTAL AND PROPERTY SOLUTIONS COMPANY	29.1531	-95.6510	TPH, BTEX, PSH, CHLORIDE	1A	4	E,Q,V2
BRAZORIA	O&G	03		WEST COLUMBIA STATION	OCP#3003	ENTERPRISE PRODUCTS OPERATING, LLC (FORMERLY TEPPCO)	29.1456	-95.6755	TPH, PSH	0	2A	E,Q,V2
BRAZORIA	O&G	03		WEST HASTINGS UNIT LEASE	OCP#3034	TEXCAL ENERGY GP LLC	29.4867	-95.2389	CHLORIDE	0	2B	E,Q,V3
BROOKS	O&G	04		FALFURRIAS/BROOKS CO. (AKA, FALFURRIAS- HWY. 285)	OCP#1487	KOCH PIPELINE CO., LP	27.2275	-98.0567	TPH, BTEX	0	4	E,Q,V2
BROOKS	O&G	04		FORMER SANTA FE RANCH SEPARATION STATION	OCP#3564	SHELL EXPLORATION AND PRODUCTION COMPANY	26.8290	-98.0843	TPH, BTEX, CHLORIDE	1C	4	E,Q,V2
BROOKS	O&G	04		KELSEY COMPRESSOR STATION	OCP#4403	OVERTON PARK OIL & GAS (FORMERLY EXXONMOBIL CORPORATION)	26.8005	-98.4191	TPH, BTEX, PSH, CHLORIDE	0	3	E,Q,V2
BROOKS	O&G	04		KELSEY FIELD CENTRAL TANK BATTERY	OCP#4977	OVERTON PARK OIL & GAS (FORMERLY EXXONMOBIL CORPORATION)	26.8045	-98.4135	TPH, BTEX, OTHER METALS, CHLORIDE	0	4	E,Q,V2
BROOKS	O&G	04		KELSEY FIELD METER STATION 2	OCP#3589	OVERTON PARK OIL & GAS (FORMERLY EXXONMOBIL CORPORATION)	26.8123	-98.4125	TPH, BTEX, CHLORIDE	1C	3	E,Q,V2
BROOKS	O&G	04		KELSEY FIELD STATION B	OCP#4980	OVERTON PARK OIL & GAS (FORMERLY EXXONMOBIL CORPORATION)	26.7846	-98.4117	TPH, BTEX, OTHER METALS, CHLORIDE	0	4	E,Q,V2
BROOKS	O&G	04		KELSEY FORMER TANK BATTERY #7	OCP#4998	OVERTON PARK OIL & GAS (FORMERLY EXXONMOBIL CORPORATION)	26.7859	-98.4027	TPH, BENZENE, CHLORIDE	0	5	E,Q,V2
BROOKS	O&G	04		KELSEY MARSHALL SEPARATION STATION	OCP#4997	OVERTON PARK OIL & GAS (FORMERLY EXXONMOBIL CORPORATION)	26.8366	-98.4028	TPH, BENZENE, PSH, CHLORIDE	0	5	E,Q,V2
BROOKS	O&G	04		KELSEY NORTH METER STATION BLOW DOWN TANK	OCP#3541	OVERTON PARK OIL & GAS (FORMERLY EXXONMOBIL CORPORATION)	26.8211	-98.4011	TPH, BTEX	1C	3	E,Q,V2
BROOKS	O&G	04		KELSEY STATION	OCP#2326	KINDER MORGAN (FORMERLY EL PASO TENNESSEE PIPELINE CORPORATION)	26.7964	-98.3842	TPH, BTEX, PSH	0	5	E,Q,V2
BROOKS	O&G	04		KELSEY STATION A 10" PIPELINE	OCP#4999	OVERTON PARK OIL & GAS (FORMERLY EXXONMOBIL CORPORATION)	26.7849	-98.4175	TPH, BENZENE, CHLORIDE	0	5	E,Q,V2
BROOKS	O&G	04		KELSEY TANK BATTERY 4	OCP#3903	OVERTON PARK OIL & GAS (FORMERLY EXXONMOBIL CORPORATION)	26.8235	-98.4078	TPH, BTEX, CHLORIDE	0	3	E,Q,V2
BROOKS	O&G	04		KING RANCH VIBORAS B FACILITY	OCP#4915	EXXONMOBIL ENVIRONMENTAL AND PROPERTY SOLUTIONS COMPANY	26.9228	-98.0448	TPH, BTEX, OTHER METALS	0	5	E,Q,V2
BROOKS	O&G	04		KING RANCH VIBORAS COMPRESSOR FACILITY	OCP#3898	EXXONMOBIL ENVIRONMENTAL AND PROPERTY SOLUTIONS COMPANY	26.9517	-98.0363	TPH, BTEX	0	5	E,Q,V2
BROOKS	O&G	04		KING RANCH ZACH PASTURE REMOTE	OCP#4917	EXXONMOBIL ENVIRONMENTAL AND PROPERTY SOLUTIONS COMPANY	26.9769	-98.0064	TPH, BTEX, OTHER METALS	0	5	E,Q,V2
BROOKS	O&G	04		LOPEZ RANCH	OCP#3601	BOPCO, LP (FORMERLY BASS ENTERPRISES PRODUCTION CO.)	26.8824	-98.1890	PSH, TPH, BTEX, CHLORIDE	0	4	E,Q,V2
BROOKS	O&G	04		MCGILL BROS. NCT-1 LEASE	OCP#4466	CHEVRON U.S.A., INC.	26.8358	-98.3812	TPH, BTEX, CHLORIDE	1C	3	E,Q,V2
BROOKS	O&G	04		SANTA FE RANCH TOM EAST FIELD AOC 1	OCP#5142	TRINITY RIVER ENERGY OPERATING, LLC	26.8130	-98.0719	BTEX, CHLORIDE	0	4	E,Q,V2
BROOKS	O&G	04		SANTA FE RANCH TOM EAST FIELD AOC 2	OCP#5143	TRINITY RIVER ENERGY OPERATING, LLC	26.8152	-98.0682	BTEX, CHLORIDE	0	4	E,Q,V2
BROOKS	O&G	04		SANTA FE RANCH TOM EAST FIELD AOC 3	OCP#5144	TRINITY RIVER ENERGY OPERATING, LLC	26.8186	-98.0641	BTEX, CHLORIDE	0	4	E,Q,V2
BROWN	O&G	7B		PICKETT RANCH	COMP#7312	2 MILES SOUTHEAST OF CROSS CUT	32.0007	-99.0874	CHLORIDE	2	2B	E,Q,V2
CALDWELL	O&G	01		CARTER, ROBERT W. -A-	OCP#4965	B-3 OIL COMPANY	29.7280	-97.6216	CHLORIDE	1C	4	E,Q,V2
CALDWELL	O&G	01		R.W. CARTER PIT, SALT FLAT FIELD	CU#60292	CRYSTAL OIL & LAND CO.	29.7309	-97.6107	TPH	5	4	E,Q,V2
CALLAHAN	O&G	7B		JOHNSON WELL COMPLAINT	OCP#4176	WEST TEXAS GAS PROCESSING, LP.	32.1256	-99.5065	TPH	1C	4	E,Q,V2
CARSON	O&G	10		WALT POLING RANCH WATER PANHANDLE WEST	OCP#1627	PHILLIPS PETROLEUM CO.	35.5783	-101.6228	TPH	0	4	E,Q,V2
CASS	O&G	06		ATLANTA COMPRESSOR STATION	OCP#1035	TEXAS EASTERN PIPELINE CO. (PCB)	33.0519	-94.0713	PCB	0	5	E,Q,V2
CASS	O&G	06		LODI GAS PROCESSING PLANT	CU#60742	RODESSA FIELD, 12 MILES S OF ATLANTA, TX	32.9004	-94.1422	TPH, BTEX	5	5	E,Q,V2
CHAMBERS	O&G	03		BARBERS HILL CRUDE OIL RELEASE	OCP#4177	SUNOCO PIPELINE, L.P.	29.8326	-94.8853	TPH, BTEX	1B	5	E,Q,V2
CHAMBERS	O&G	03		M. B. ENVIRONMENTAL, LLC	VCP#14008	SABINE ENVIRONMENTAL SERVICES, LLC	29.8825	-94.6947	CHLORIDES	0	4	E,Q,V2
CHAMBERS	O&G	03		STERLING, R.S. LEASE	OCP#4985	M.B. ENVIRONMENTAL SERVICES, LLC	29.8666	-94.6833	CHLORIDE, NORM	2	4	E,Q,V2
CHAMBERS	O&G	03		TURTLE BAYOU SITE	BRP#1101	CHAMBERS-LIBERTY COUNTIES NAVIGATION DISTRICT	29.8333	-94.6708	BTEX, CHLORIDE	5	5	E,Q,V2
CHAMBERS	O&G	03		WEST STORAGE BRINE POND 1 (PIT PERMIT NO. P005703)	OCP#4935	ENTERPRISE PRODUCTS TEXAS OP LP	29.8510	-94.9060	CHLORIDE	1B	5	E,Q,V2

TABLE 2  
2019 GROUNDWATER CONTAMINATION CASE DESCRIPTION BY COUNTY  
RAILROAD COMMISSION OF TEXAS

COUNTY	DIVISION	DISTRICT	NEW CASE	SITE NAME	FILE NUMBER	OPERATOR OR LOCATION	LATITUDE	LONGITUDE	CONTAMINATION DESCRIPTION	ENF STATUS	ACTIVITY STATUS	DATA QUALITY
CHEROKEE	O&G	06		RUSK STATION	OCP#4064	CHEVRON ENVIRONMENTAL MANAGEMENT COMPANY	31.7025	-95.1486	TPH, BTEX	0	5	E,Q,V2
COCHRAN COKE	O&G	8A		LEHMAN COMPRESSOR STATION	OCP#1611	OXY USA INC.	33.5483	-102.8214	TPH	1D	4	E,Q,V2
	O&G	7C		BRONTE CAPPS UNIT SALT WATER RELEASE	OCP#5051	MEMORIAL PRODUCTION OPERATIONS, LLC.	31.8698	-100.3125	TPH, BTEX, PAH, SVOCs, BA, HG, CHLORIDE	0	4	E,Q,V2
COKE	O&G	7C		JAMESON GAS PLANT	OCP#1553	WTG GAS PROCESSING, LP (FORMERLY DEVON GAS SERVICES, LP)	32.0487	-100.6823	TPH	1A	4	E,Q,V2
COKE COKE	O&G	7C		JAMESON WELL COMPLAINT	OCP#3002	SUNOCO, INC.	32.0518	-100.6756	TPH, BTEX	1C	4	E,Q,V2
	O&G	7C		WENDKIRK OIL FIELD	CU#60031	NONPOINT SOURCE INVESTIGATION & REMEDIATION	31.8502	-100.3866	CHLORIDE	5	4	E,Q,V2
COLORADO	O&G	3	*	BOUNDARY VENTURES	CU#71203	ALTAIR	29.5495	-96.4583	CHLORIDE, BARIUM , ARSENIC	5	2A	E,Q,V2
COLORADO	O&G	03		FORMER GROUND FLARE PIT, HOUSTON CENTRAL GAS PLANT	OCP#4968	KINDER MORGAN, INC (FORMERLY KINDER MORGAN ENERGY PARTNERS, L.P.)	29.4697	-96.6222	TPH, BTEX, PAH, AS, BA, CHLORIDE	0	4	E,Q,V2
COLORADO	O&G	03		KENNETH OWENS PROPERTY FACILITY	OCP#4936	BOUNDARY VENTURES, INC.	29.5505	-96.4588	CHLORIDE, AS, BA	3	3	E,Q,V2
COLORADO	O&G	03		NEUENDORFF COMPLAINT	CU#64622	NORTH OF COLUMBUS	29.8426	-96.5213	CHLORIDE	5	2B	E,Q,V2
COMAL	O&G	01		HEARNE PIPELINE RIGHT OF WAY	OCP#4833	CHEVRON ENVIRONMENTAL MANAGEMENT COMPANY	29.7437	-98.0514	TPH, BTEX	1D	4	E,Q,V2
COMANCHE	O&G	7B		GOLDEN PEANUT FACILITY, ROUT 2 FM 1496, COMYN, TX	OCP#4816	EXXONMOBIL PIPELINE CO (EMPSCO)	32.0696	-98.4646	TPH, BTEX, PSH	1A	4	E,Q,V2
COOKE	O&G	09		TOM DANGLEMYER COMPLAINT	CU#64790	DANGLE FIELD, 5 MILES SOUTH OF MUENSTER	33.5794	-97.3567	NATURAL GAS	5	3	E,Q,V2
CRANE	O&G	08		BUTLER COMPLAINT	COMP#2793	LEA (SAN ANDRES) FIELD, 10 MILES WEST OF CRANE	31.4164	-102.5347	CHLORIDE	1C	2B	E,Q,V2
CRANE	O&G	08		CRANE STATION	OCP#1989	PLAINS MARKETING, L.P.	31.4243	-102.3273	TPH	0	5	E,Q,V2
CRANE CRANE	O&G	08		SANDHILLS COMPRESSOR STATION	OCP#1456	KINDER MORGAN, INC	31.4931	-102.5803	TPH, BTEX, PAH, PSH	0	4	E,Q,V2
	O&G	08		SANDHILLS FIELD FORMER GAS PLANT	OCP#1292	EXXONMOBIL ENVIRONMENTAL AND PROPERTY SOLUTIONS COMPANY	31.4608	-102.6166	TPH, BTEX, GLYCOL	0	6C	E,Q,V2
CRANE	O&G	08		SANDHILLS GATHERING PIPELINE RELEASE	OCP#5078	PLAINS ALL AMERICAN PIPELINE	32.4536	-102.7642	BTEX	1B	4	E,Q,V2
CRANE	O&G	08		W.A. ESTES #100 WELL	OCP#2423	CHEVRONTEXACO EXPLORATION AND PRODUCTION, INC	31.4545	-102.7623	BTEX, CHLORIDE	2D	3	E,Q,V2
CRANE CROCKETT	O&G	08		WADDELL COMPRESSOR STATION	OCP#1842	KINDER MORGAN, INC	31.5247	-102.4453	TPH, BTEX, PSH	0	5	E,Q,V2
	O&G	7C		PECOS RIVER RELEASE (LIVE OAK TO IRAAN 12" PIPELINE)	OCP#2324	PLAINS PIPELINE L.P.	30.8027	-101.8306	TPH	0	4	E,Q,V2
CROCKETT	O&G	7C		SOUTHWEST OZONA GAS PLANT (7C-0022)	OCP#1210	DUKE ENERGY FIELD SERVICES (FORMERLY UPR)	30.4475	-101.4672	TPH, BTEX	0	4	E,Q,V2
DAWSON	O&G	8A		BREEDLOVE TO MUNGERVILLE #2 SITE, KLONDIKE, TX	OCP#2328	PLAINS ALL AMERICAN	32.5669	-101.9347	TPH, BTEX, PSH	0	5	E,Q,V2
DEWITT	O&G	02		CROZIER TO H SISTERS - 6" GATHERING LINE RUPTURE	OCP#5029	BHP BILLITON	29.1127	-97.5811	PSH	1A	4	E,Q,V2
DEWITT DEWITT	O&G	02		DEWITT STATION CONDENSATE RELEASE	OCP#5139	KINDER MORGAN, INC.	29.0650	-97.3688	TPH, BTEX	0	4	E,Q,V2
	O&G	02		H SISTERS 6" PIPELINE CONDENSATE RELEASE	OCP#5065	BHP BILLITON	29.0900	-97.4994	TPH, BTEX, PSH, NATURAL GAS	0	4	E,Q,V2
DEWITT	O&G	02		IMMENHAUSER 6" PIPELINE CONDENSATE RELEASE	OCP#5066	BHP BILLITON	29.1652	-97.4403	PSH, TPH, BTEX	1B	5	E,Q,V2
DEWITT DEWITT	O&G	02		STEINMANN A1H 8-IN NATURAL GAS PL	OCP#5092	BHP BILLITON	29.2518	-97.3007	TPH, BTEX, PSH	1B	3	E,Q,V2
	O&G	02		TERRYVILLE DEHYDRATOR STATION	OCP#1169	SOUTHCROSS ENERGY (FORMERLY CROSS-TEX ENERGY SERVICES)	29.1625	-97.0611	TPH, BTEX	1A	4	E,Q,V2
DEWITT	O&G	02		ZENGERLE #3 AND #4 BLOWOUT RESPONSE	OCP#3089	APACHE CORP.	28.9803	-97.2892	NATURAL GAS	2	4	E,Q,V2
EASTLAND	O&G	7B		CARSON RANCH OIL SEEP	OCP#2179	CHEVRON ENVIRONMENTAL MANAGEMENT CO. (FORMERLY TEXAS CO.)	32.4994	-98.6539	TPH	2	4	E,Q,V2
EASTLAND ECTOR ECTOR	O&G	7B		RANGER STATION	OCP#5000	MARATHON OIL CO	32.4364	-98.7164	TPH	0	3	E,Q,V2
	O&G	08		EAST GOLDSMITH NATURAL GAS PLANT	OCP#1450	KINDER MORGAN	31.9904	-102.6175	TPH, BTEX, PSH, AMINE	0	4	E,Q,V2
	O&G	08		FORMER FOSTER NATURAL GAS PLANT	OCP#2452	AMERICAN CENTRAL GAS TECHNOLOGIES, INC.	31.8624	-102.4294	BTEX, PSH	0	4	E,Q,V2
ECTOR	O&G	08		LYDA MAE JOHNSON LEASE	OCP#5074	MOMENTUM ENERGY CORPORATION (D.B.A. VIEJO ENERGY)	31.8290	-102.4026	TPH, BTEX	1A	4	E,Q,V2
ECTOR ECTOR	O&G	08		MCKNIGHT SECTIONS 7 & 8, BLOCK 41	OCP#4969	CHEVRON USA INC.	31.9009	-102.3242	BTEX, CHLORIDE	0	4	E,Q,V2
	O&G	08		NORTH COWDEN GAS PLANT	OCP#1080	APACHE CORPORATION (FORMERLY BP, AMOCO)	32.0083	-102.5164	BTEX, PSH	0	5	E,Q,V2
ECTOR	O&G	08		ODESSA PUMP STATION	OCP#5132	PHILLIPS 66 COMPANY	31.9514	-102.6048	TPH, BTEX	0	4	E,Q,V2

TABLE 2  
2019 GROUNDWATER CONTAMINATION CASE DESCRIPTION BY COUNTY  
RAILROAD COMMISSION OF TEXAS

COUNTY	DIVISION	DISTRICT	NEW CASE	FILE SITE NAME	FILE NUMBER	OPERATOR OR LOCATION	LATITUDE	LONGITUDE	CONTAMINATION DESCRIPTION	ENF STATUS	ACTIVITY STATUS	DATA QUALITY
ECTOR	O&G	08		ROJAS, ELIZABETH WATER WELL COMPLAINT	OCP#5168	CENTURION PIPELINE, L.P.	31.8396	-102.5223	TPH, BTEX, PSH, CHLORIDE	2C	2A	E,Q,V2
ECTOR	O&G	08		SOUTH COWDEN UNIT TRACT 6 BATTERY	OCP#4467	CONOCOPHILLIPS	31.7563	-102.3746	CHLORIDE	1C	5	E,Q,V2
ECTOR	O&G	08		TXL GAS PLANT	OCP#1656	SHELL WESTERN E & P	31.9167	-102.7457	TPH, BTEX	0	4	E,Q,V2
FISHER	O&G	7B		PIERCE WATER WELL COMPLAINT	CU#103764	UNIDENTIFIED	32.7545	-100.2634	PSH	5	3	E,Q,V2
FORT BEND	O&G	03		F.I. BOOTH LEASE (04099) THOMPSON FIELD	OCP#1691	DENBURY ONSHORE, LLC (FORMERLY EXXONMOBIL)	29.4671	-95.5711	BENZENE, CHLORIDE	0	4	E,Q,V2
FORT BEND	O&G	03		FORMER WELL NO. 6 SITE	OCP#5081	ATLAS OIL & GAS EXPLORATION, LLC	29.5576	-95.5789	TPH, BTEX, SVOCs	0	2B	E,Q,V2
FORT BEND	O&G	03		HERITAGE COLONY DRIVE SITE	VCP#14003	LING FAMILY LIMITED PARTNERSHIP	29.5576	-95.5789	PSH, CHLORIDE	0	4	E,Q,V2
FORT BEND	O&G	03		HOWARD TRACT	VCP#15006	MERITAGE HOMES OF TEXAS, LLC	29.5567	-95.5905	CHLORIDE, AS	0	6C	E,Q,V2
FORT BEND	O&G	03		LAKE AREA- SUGAR LAND RANCH	VCP#80002	SUGAR LAND RANCH DEVELOPMENT LLC	29.5510	-95.5802	TPH, BENZENE, PSH	0	5	E,Q,V2
FORT BEND	O&G	03		ROUEN RD CRUDE OIL RELEASE	OCP#2620	PLAINS MARKETING, L.P.	29.5697	-95.4744	TPH, PSH	0	5	E,Q,V2
FORT BEND	O&G	03		SEAWAY (S-1) FULSHEAR JUNCTION RELEASE	OCP#4841/ VCP#14002	ENTERPRISE CRUDE PIPELINE COMPANY LLC	29.7250	-95.8841	BTEX, PSH	0	4	E,Q,V2
FORT BEND	O&G	03		SHOPS AT WOODCREEK	VCP#17001	SHOPS AT WOODCREEK, LTD.	29.7668	-95.8399	TPH, BTEX	1B	6C	E,Q,V2
FORT BEND	O&G	03		SUGAR LAND RANCH - SECTION 6 SLC	VCP#18002	HILLSBORO ESTATES LLC	29.5529	-95.5859	TPH, BTEX	1B	6C	E,Q,V2
FORT BEND	O&G	03	*	SUGAR LAND RANCH SECTION 6	VCP#11002	SUGAR LAND RANCH DEVELOPMENT LLC	29.5557	-95.5873	TPH, PSH, BENZENE, BARIUM, ARSENIC	0	6C	E,Q,V2
FORT BEND	O&G	03		SUGAR LAND RANCH SECTION 6 EAST	VCP#16004	HILLSBORO ESTATES LLC	29.5529	-95.5848	TPH, CHLORIDE	0	3	E,Q,V2
FORT BEND	O&G	03		SUGAR LAND RANCH SECTION 6 WEST	VCP#16005	HILLSBORO ESTATES LLC	29.5571	-95.5881	TPH, CHLORIDE	0	3	E,Q,V2
FRANKLIN	O&G	06		WINNSBORO STATION	OCP#3590	SHELL PIPELINE COMPANY LP	33.0639	-95.2700	TPH, BTEX, PSH	4	4	E,Q,V2
FREESTONE	O&G	05		INGRAMS TRINITY UNIT, TPWD SITES 1 & 2	OCP#1663	SOUTHWEST OPERATING INC	31.9786	-96.0661	CHLORIDE	2	4	E,Q,V2
FRIO	O&G	01		LINK 8" PIPELINE RELEASE	OCP#5032	ETC TX PIPELINE, LTD, FORMERLY ENERGY TRANSFER COMPANY (FORMERLY REGENCY GAS, LLC)	28.7327	-99.3243	TPH, BTEX	0	6C	E,Q,V2
FRIO	O&G	01		RECLAMATION PLANT-RIGGS SWD	CU#60276	1 MILE S PEARSALL	29.8699	-99.1015	TPH	5	4	E,Q,V2
GAINES	O&G	8A		ADAIR SAN ANDRES UNIT, WELL NO. 1208	OCP#4972	APACHE CORPORATION	32.9544	-102.2925	TPH, BTEX, CHLORIDE	0	2A	E,Q,V2
GAINES	O&G	8A		FLANAGAN CRUDE OIL PIPELINE RELEASE SITE	OCP#2428	EXXONMOBIL PIPELINE CO (EMPCO)	32.5492	-102.7041	TPH, BTEX	0	5	E,Q,V2
GAINES	O&G	8A		NORTH RILEY UNIT INJECTION WELL #104, #107, #289 BREAKOUT (API 42-165-01027)	OCP#4989	CHEVRON USA INC.	32.6876	-102.8138	CHLORIDE	0	4	E,Q,V2
GAINES	O&G	8A		SEMINOLE TANK FARM RELEASE SITE AT 390 US HIGHWAY 385 SOUTH	OCP#1993	EXXONMOBIL ENVIRONMENTAL AND PROPERTY SOLUTIONS COMPANY	32.6885	-102.6501	TPH, BTEX, PSH	0	6C	E,Q,V2
GAINES	O&G	8A		TOBE JOE PUMP 4-INCH (FORMERLY ANITA)	OCP#4946	PLAINS PIPELINE, LP	32.6579	-102.5575	TPH, BTEX	0	4	E,Q,V2
GAINES	O&G	8A		WARDSWELL DRAW NATURAL GAS DELINEATION PROJECT	OCP#5137	HESS CORPORATION	32.7312	-102.6937	NATURAL GAS	4	5	E,Q,V2
GAINES	O&G	8A		WOOD STATION-SEMINOLE,TX	OCP#1138	APACHE CORPORATION	32.7560	-102.7195	TPH, BTEX, PSH	1A	5	E,Q,V2
GALVESTON	O&G	03	*	A.J. OUTTERSIDE LEASE PRODUCED WATER RELEASE	OCP#5158	NOXXE OIL AND GAS, LLC	29.4706	-95.0111	BENZENE	1C	1	E,Q,V2
GALVESTON	O&G	03		APPROXIMATE 12.5 ACRE TRACT	VCP#15007	AFFINITY BAYVIEW I, LTD.	29.4646	-95.1053	CHLORIDE	0	4	E,Q,V2
GALVESTON	O&G	03		DICKINSON INDEPENDENT SCHOOL DISTRICT	BRP#6001	DICKINSON INDEPENDENT SCHOOL DISTRICT	29.4424	-95.0346	CHLORIDE	5	6A	E,Q,V2
GALVESTON	O&G	03		E.A. DEWITT FEE FORMER PIT AND TANK BATTERY (LEASE NO 05611)	OCP#5164	BP AMERICA PRODUCTION COMPANY	29.4908	-95.2251	TPH, BTEX, CHLORIDES	1B	3	E,Q,V2
GALVESTON	O&G	03		LEAGUE CITY HISTORIC PITS	OCP#4970	CONOCO PHILLIPS	29.4707	-95.1104	TPH, BTEX, OTHER METALS, CHLORIDE	1C	3	E,Q,V2
GALVESTON	O&G	03	*	WEST HASTINGS FIELD TRACT 94	OCP#5167	DENBURY ONSHORE, LLC	29.4822	-95.2277	CHLORIDE, BARIUM	0	4	E,Q,V2
GARZA	O&G	8A		DAVID BAEZA COMPLAINT	COMP#151	JUSTICEBURG, TEXAS	33.0307	-101.1986	CHLORIDE	2	2A	E,Q,V2
GILLESPIE	O&G	01		FREDERICKSBURG PUMP STATION	OCP#1694	SHELL OIL PRODUCTS US (FORMERLY TEXAS-NEW MEXICO PIPE LINE)	30.2489	-99.1064	TPH, BTEX	0	4	E,Q,V2
GLASSCOCK	O&G	08		BRUNSON TRENCH RELEASE	OCP#5058	PIONEER NATURAL RESOURCES	31.9387	-101.6911	TPH, BTEX	0	4	E,Q,V2
GLASSCOCK	O&G	08		DRIVER SPRABERRY HISTORIC RELEASE	OCP#5148	PLAINS MARKETING, L.P.	31.9066	-101.7714	TPH, BTEX	0	4	E,Q,V2
GOLIAD	O&G	02		MCCLELLAN WATER WELL COMPLAINT	CU#71688	WEST OF BETHKE RD. NEAR OILFIELD RD.	28.4565	-97.5112	CHLORIDE	5	3	E,Q,V2
GRAY	O&G	10		LEFORS 10" CRUDE OIL PIPELINE (F.M.1321)	OCP#2327	PLAINS MARKETING, L.P.	35.4245	-100.7294	TPH, BTEX, PSH	0	4	E,Q,V2
GRAY	O&G	10		LEFORS PLANT (T4 NO. 00109) NEED R3 NO	OCP#4010	ENERGY TRANSFER (FORMERLY REGENCY, EAGLE ROCK FIELD SERVICES)	35.4316	-100.7626	TPH, BTEX, PSH	0	4	E,Q,V2
GRAY	O&G	10		MATT HINTON COMPLAINT	CU#61755	UNIDENTIFIED	35.4900	-100.9410	BTEX	5	2A	E,Q,V2
GREGG	O&G	06		DOUGLAS FEE SWD	OCP#3899	KEY ENERGY SERVICES, INC.	32.4301	-94.9381	BTEX, VOCs, BA, CHLORIDE	0	4	E,Q,V2



TABLE 2  
2019 GROUNDWATER CONTAMINATION CASE DESCRIPTION BY COUNTY  
RAILROAD COMMISSION OF TEXAS

COUNTY	DIVISION	DISTRICT	NEW CASE	SITE NAME	FILE NUMBER	OPERATOR OR LOCATION	LATITUDE	LONGITUDE	CONTAMINATION DESCRIPTION	ENF STATUS	ACTIVITY STATUS	DATA QUALITY
GREGG	O&G	06		EAST TEXAS GAS PLANT/JOHN MCLENDON WATER WELL	OCF#5041	EXXONMOBIL ENVIRONMENTAL AND PROPERTY SOLUTIONS COMPANY	32.4478	-94.8946	BENZENE	1C	1	E,Q,V2
GREGG	O&G	06		FORMER GLADEWATER NATURAL GAS PROCESSING PLANT	OCF#4441	CHEVRON U.S.A. INC.	32.5557	-94.8963	TPH, BTEX, PSH	0	5	E,Q,V2
GREGG	O&G	06		FORMER GREGG-TEX NATURAL GAS PROCESSING PLANT	OCF#4440	CHEVRON U.S.A. INC.	32.5769	-94.8253	TPH, BTEX, PSH, AS	0	5	E,Q,V2
GREGG	O&G	06		FORMER SPEAR GAS PROCESSING PLANT	OCF#3304	CHEVRON U.S.A. INC.	32.3788	-94.8874	CHLORIDE, AS	0	5	E,Q,V2
GREGG	O&G	6	*	TRIPLE M- PETRO WAX	CU#62737	KILGORE - PETRO WAX	32.3745	-94.8886	SODIUM, CHLORIDE, TPH	5	2B	E,Q,V2
GREGG	O&G	06		WILLOW SPRINGS FACILITY	OCF#1172	XTO ENERGY (FORMERLY CROSS TIMBERS OPERATING CO.)	32.4811	-94.7800	BTEX	0	4	E,Q,V2
GREGG	O&G	06		WILLOW SPRINGS GAS DEHYDRATOR PLANT	OCF#4281	GULF SOUTH PIPELINE COMPANY, LP	32.5155	-94.7717	TPH, BTEX	0	5	E,Q,V2
GREGG	O&G	6E		ANDERSON COLLECTION CENTER PIT	OCF#5125	EAST TEXAS SALTWATER DISPOSAL	32.4950	-94.8545	BTEX, CHLORIDE	1C	4	E,Q,V1
GUADALUPE	O&G	01		SAN MARCOS SEEP	OCF#1390	EXXONMOBIL ENVIRONMENTAL AND PROPERTY SOLUTIONS COMPANY	29.6969	-97.7436	TPH, CHLORIDE	5	5	E,Q,V2
HARDEMAN	O&G	09		HARDEMAN GATHERING THRASH PIPELINE	OCF#4971	PLAINS MARKETING, LP	34.3566	-99.5603	TPH, BTEX, PSH	0	5	E,Q,V2
HARDEMAN	O&G	09		HARDEMAN NORTH PIPELINE	OCF#3038	PLAINS ALL AMERICAN	34.3719	-99.5700	TPH, BTEX, PSH	0	4	E,Q,V2
HARDIN	O&G	03		SILSBEE GAS PLANT	OCF#1987	BP AMERICA PRODUCTION COMPANY	30.4411	-94.1671	BENZENE, AS, BA	0	6C	E,Q,V2
HARRIS	O&G	03		10-ACRE TRACT WEST BELLFORT AND LAKES OF 610 DR	VCP#14009	CHANCELLOR INTERESTS, LP	29.6710	-95.4172	CHLORIDE, AS, BA	0	6C	E,Q,V2
HARRIS	O&G	03		11 ACRE FANNIN PROPERTY	VCP#70009	FANNIN 11-A	29.6626	-95.4025	CHLORIDE, AS	0	3	E,Q,V2
HARRIS	O&G	03		412 MOONSHINE HILL RD	OCF#5130	SHELL OIL COMPANY	30.0051	-95.2338	TPH, CHLORIDE, PB, AS, CR	1B	3	E,Q,V2
HARRIS	O&G	03	*	APPROXIMATELY 9.732 ACRES OF LAND	VCP#19004	FUND CYPRESS II, LLC	29.9660	-95.6998	BENZENE	1B	5	E,Q,V2
HARRIS	O&G	03		BEN PETRICH LEASE (SHERMAN TRACT)	OCF#3049	EXXONMOBIL ENVIRONMENTAL AND PROPERTY SOLUTIONS COMPANY	30.0738	-95.6601	TPH, CHLORIDE	0	4	E,Q,V2
HARRIS	O&G	03		BOUDREAU/HOFFMAN ESTATES, TOMBALL	OCF#1861	EXXONMOBIL REFINING & SUPPLY CO.	30.0526	-95.6369	BENZENE, CHLORIDE	2	6C	E,Q,V3
HARRIS	O&G	03		BUFFALO POINTE - C-1	VCP#17008	BOARD OF REGENTS OF THE UNIVERSITY OF TEXAS SYSTEM	29.6660	-95.4212	CHLORIDE	0	3	E,Q,V2
HARRIS	O&G	03		BUFFALO POINTE - TRACT A AND TRACT A-1	VCP#17006	BOARD OF REGENTS OF THE UNIVERSITY OF TEXAS SYSTEM	29.6675	-95.4289	CHLORIDE	0	3	E,Q,V2
HARRIS	O&G	03		BUFFALO POINTE - TRACT C- SOUTH	VCP#17005	BOARD OF REGENTS OF THE UNIVERSITY OF TEXAS SYSTEM	29.6637	-95.4251	CHLORIDE	1	3	E,Q,V2
HARRIS	O&G	03		BUFFALO POINTE - TRACT D	VCP#17007	BOARD OF REGENTS OF THE UNIVERSITY OF TEXAS SYSTEM	29.6659	-95.4180	CHLORIDE	0	3	E,Q,V2
HARRIS	O&G	03		BUFFALO POINTE TRACT B	VCP#17002	THE UNIVERSITY OF TEXAS SYSTEM BOARD OF REGENTS	29.6621	-95.4277	TPH, AS, BA, PB, SE, CHLORIDE	0	3	E,Q,V2
HARRIS	O&G	03		EHRHARDT TANK BATTERY	OCF#4399	BRAMMER ENGINEERING, CATHEXIS, (FORMERLY EOG RESOURCES, INC)	29.9900	-95.4540	TPH, BTEX	0	5	E,Q,V2
HARRIS	O&G	03		FORMER STEVE SIMON COMPLAINT, 97 ISAACKS RD SITE	OCF#2538	CHEVRON	29.9931	-95.2583	CHLORIDE	1C	4	E,Q,V2
HARRIS	O&G	03		FORMER SUN HUMBLE PITS SITE (HUMBLE, TX) (RRC ORDER SITE)	OCF#1064	SUNOCO INC.	29.9631	-95.2569	TPH, PSH	3	4	E,Q,V2
HARRIS	O&G	03	*	GLOBAL WASTE SERVICES	VCP#18006	GLOBAL WASTE REAL ESTATE HOLDINGS, LLC	29.8919	-95.2834	CHLORIDE	1B	2B	E,Q,V2
HARRIS	O&G	03		GOOSE CREEK	CU#63587	SIMMS-SWEET LEASE, BAYTOWN CITY LIMITS	29.7128	-94.9812	TPH	5	5	E,Q,V2
HARRIS	O&G	03		HULDA MARTENS LEASE	OCF#1063	TORTUGA OPERATING CO.	30.0829	-95.6494	CHLORIDE	2	3	E,Q,V2
HARRIS	O&G	03		ISAACKS RD PROPERTIES, WESTERN VACANT LOT	OCF#4820	CHEVRON ENVIRONMENTAL MANAGEMENT COMPANY	29.9937	-95.2607	CHLORIDE	1C	6C	E,Q,V2
HARRIS	O&G	03		JLC 11755 W LITTLE YORK RD LLC	VCP#18001	JLC 11755 W LITTLE YORK RD LLC	29.8655	-95.5850	BA, CHLORIDE	0	4	E,Q,V2
HARRIS	O&G	03		KINGS RIVER DEVELOPMENT SITE	OCF#1069	FRIENDSWOOD LAND DEVELOPMENT	30.0118	-95.1710	TPH, BENZENE	1C	5	E,Q,V2
HARRIS	O&G	03		KMIEC TRACT EAST 25.25 ACRES TR 2D; ABST 372 J M HOOPER	OCF#4277	EXXONMOBIL ENVIRONMENTAL AND PROPERTY SOLUTIONS COMPANY	30.0726	-95.6546	CHLORIDE	0	4	E,Q,V2
HARRIS	O&G	03		KMIEC TRACT WEST TR 2: 25.20 ACRES, ABST 372 J M HOOPER	OCF#4278	EXXONMOBIL ENVIRONMENTAL AND PROPERTY SOLUTIONS COMPANY	30.0726	-95.6527	CHLORIDE	0	4	E,Q,V2
HARRIS	O&G	03		MEMORIAL GLEN SUBDIVISION (RRC ORDER SITE)	OCF#1680	CHEVRONTEXACO, INC.	29.9839	-95.2553	TPH, BA, CHLORIDE	1B	4	E,Q,V2
HARRIS	O&G	03		MILAGRO DEHYDRATOR STATION	VCP#16002	MISCHER INVESTMENTS, INC	29.9262	-95.7177	TPH, BTEX	0	5	E,Q,V2
HARRIS	O&G	03		MULTIPLE DESCENDANTS OF E. R. TAYLOR	BRP#5003	MULTIPLE DESCENDANTS OF E. R. TAYLOR	29.6446	-95.4023	TPH, BTEX, CHLORIDE	5	5	E,Q,V2

TABLE 2  
2019 GROUNDWATER CONTAMINATION CASE DESCRIPTION BY COUNTY  
RAILROAD COMMISSION OF TEXAS

COUNTY	DIVISION	DISTRICT	NEW CASE	SITE NAME	FILE NUMBER	OPERATOR OR LOCATION	LATITUDE	LONGITUDE	CONTAMINATION DESCRIPTION	ENF STATUS	ACTIVITY STATUS	DATA QUALITY
HARRIS	O&G	03	*	NORTH GALAYDA STREET	VCP#19005	BREEN INDUSTRIAL PARK, LLC	29.2900	-95.4999	BENZENE, TPH, NAPHTHALENE, ARSENIC, LEAD, BARIUM, CHROMIUM, TPH, BTEX	1B	1	E,Q,V2
HARRIS	O&G	03		OTH-13 PIPELINE CRUDE OIL RELEASE, T4-08571	OCP#5171/ VCP#19001	ENTERPRISE HOUSTON SHIP CHANNEL, LP	29.7070	-95.2383		1B	4	E,Q,V2
HARRIS	O&G	03		PETRICH TRACT, 27.5 ACRE TELGE RD. TOMBALL TEXAS	OCP#4275	EXXONMOBIL ENVIRONMENTAL AND PROPERTY SOLUTIONS COMPANY	30.0727	-95.6602	CHLORIDE	0	4	E,Q,V2
HARRIS	O&G	03	*	RIVERSTAR PARTNERS, LLC	VCP#13003	GRANT MEADOWS SECTION 3 - NORTH ENTRANCE	30.0226	-95.6502	TPH, BENZENE, TOULENE	1B	2B	E,Q,V2
HARRIS	O&G	03		SCHMIDL-BROOKS #1, CROSBY BLOWOUT CRATER	OCP#2433	LOUISIANA GAS DEVELOPMENT CORPORATION	29.8869	-95.0152	BTEX, NATURAL GAS	2	4	E,Q,V2
HARRIS	O&G	03		SCHNEIDER TRACT, TELGE ROAD	OCP#4402	EXXONMOBIL ENVIRONMENTAL AND PROPERTY SOLUTIONS COMPANY	30.0704	-95.6591	CHLORIDE, BA	0	4	E,Q,V2
HARRIS	O&G	03		SHAW STREET CRUDE OIL RELEASE (W COLUMBIA 16" TRANSMISSION PIPELINE)	OCP#4953/ VCP#14004	SHELL PIPELINE COMPANY LP	29.7161	-95.2220	TPH, BTEX, PSH	0	4	E,Q,V2
HARRIS	O&G	03		SNYDER LEASE TRACT- 27.5 ACRES, TELGE RD. TEXAS	OCP#4276	EXXONMOBIL ENVIRONMENTAL AND PROPERTY SOLUTIONS COMPANY	30.0716	-95.6593	CHLORIDE	0	4	E,Q,V2
HARRIS	O&G	03		SOWELL ATASCOCITA	VCP#18005	SOWELL INTEREST - ATASCOCITA, L.P.	29.9720	-95.2310	TPH, CHLORIDE	0	4	E,Q,V2
HARRIS	O&G	03		THOMPSON, E.P.	CU#60145	HUMBLE FIELD, HIGGINS LEASE	29.9932	-95.2410	TPH, PSH, CHLORIDE	5	5	E,Q,V2
HARRIS	O&G	03		WHITE DEER LANE	OCP#2174	CHEVRON (FORMERLY TEXACO E&P, INC)	30.0192	-95.2225	TPH, BTEX, PSH	0	4	E,Q,V2
HARRIS	O&G	03		WILSON ROAD SITE (RRC ORDER SITE)	OCP#1685	CHEVRONTEXACO, INC.	29.9733	-95.2508	TPH, PSH	3	4	E,Q,V2
HARRISON	O&G	06		EXCO RUDD NO. 33 AND J.M. BRYSON SALTWATER FACILITY	OCP#4686	EXCO RESOURCES, INC.	32.4602	-94.0593	BENZENE, CHLORIDE	0	5	E,Q,V2
HARRISON	O&G	06		MILLER WATER WELL COMPLAINT	CU#75403	LONGWOOD FIELD	32.5314	-94.0467	CHLORIDE, PH	5	3	E,Q,V2
HARRISON	O&G	06		RAY H. EUBANKS #1 SWD FACILITY	OCP#1171	XTO ENERGY (FORMERLY CROSS TIMBERS OPERATING CO.)	32.5619	-94.6686	BTEX	0	4	E,Q,V2
HEMPHILL	O&G	10		LORA COMPRESSOR STATION (T4 04193)	OCP#2439	ENERGY TRANSFER (FORMERLY REGENCY, EAGLE ROCK FIELD SERVICES)	35.7362	-100.4514	TPH, BTEX, PSH	0	4	E,Q,V2
HEMPHILL	O&G	10	*	MCMORDIE WELL 308H LEASE, NO. 262388, ALLISON PARKS FIELD	OCP#5182	TECOLOTE ENERGY OPERATING, LLC	35.6680	-100.1271	CHLORIDE	1	4	E,Q,V2
HEMPHILL	O&G	10		WILLIAMS HOBART RANCH GAS PLANT	OCP#2211	WILLIAMS ENERGY SERVICES (FORMERLY ENBRIDGE PIPELINES - TEXAS GATHERING)	35.7480	-100.3979	BTEX	0	5	E,Q,V2
HENDERSON	O&G	05		GRUBBS WATER WELL	OCP#5161	HUNT (FORMERLY VANGUARD OPERATING L.L.C.)	32.0809	-95.5536	CHLORIDE	2C	2A	E,Q,V2
HENDERSON	O&G	6	*	KOEPP	CU#60329	2 MILES SW OF CROSS ROADS TX	32.0164	-95.9898	CHLORIDE	5	2B	E,Q,V2
HIDALGO	O&G	04		A.E. GUERRA 104 FLOWLINE RELEASE	OCP#5165	HILCORP ENERGY COMPANY	26.5740	-98.2314	BTEX	0	5	E,Q,V2
HIDALGO	O&G	04		EAST MCCOOK CENTRAL FACILITY, PIT PERMIT	OCP#5026	SHELL EXPLORATION AND PRODUCTION CO.	26.4689	-98.3810	TPH, BTEX	0	3	E,Q,V2
HIDALGO	O&G	04		FORMER SHELL GAS WELL (1401 N. 16TH ST. MCALLEN)	OCP#5159	SHELL EXPLORATION AND PRODUCTION COMPANY	26.2177	-98.2351	CHLORIDE, TDS, AS	0	6C	E,Q,V2
HIDALGO	O&G	04		GANAWAY FACILITY	OCP#5008	MO-VAC SERVICE CO., INC.	26.3839	-98.2973	CHLORIDE	2	2A	E,Q,V2
HIDALGO	O&G	04		HAMMAN COMPRESSOR STATION	OCP#5045	HILCORP ENERGY COMPANY (FORMERLY NEWFIELD EXPLORATION COMPANY)	26.4468	-98.2892	TPH, BTEX, PSH	0	4	E,Q,V2
HIDALGO	O&G	04		MCALLEN RANCH	OCP#2613	HILCORP (FORMERLY FOREST OIL PRODUCTION)	26.6022	-98.2658	BENZENE, OTHER METALS	0	4	E,Q,V2
HIDALGO	O&G	04		MONTE CHRISTO FI JOHNSON	OCP#4286	HILCORP ENERGY COMPANY (FORMERLY NEWFIELD EXPLORATION COMPANY, EXXONMOBIL)	26.4630	-98.3190	TPH, BENZENE, PSH, CHLORIDE	0	4	E,Q,V2
HIDALGO	O&G	04		SHELL MCALLEN STATION (FORMER COASTAL STATES CRUDE GATHERING CO)	OCP#1837	KINDERMORGAN (FORMERLY EL PASO MERCHANT ENERGY-PETROLEUM CORP)	26.6217	-98.3169	TPH, BTEX, PSH	0	4	E,Q,V2
HIDALGO	O&G	04		SHOEMAKE, E.C., ET AL	CU#107043	WHITESANDS OPERATING, LLC	26.1877	-98.1865	PSH, MTBE, BTEX, TPH	5	2A	E,Q,V2
HIDALGO	O&G	04		WARD FACILITY	OCP#4398	OCCIDENTAL (FORMERLY SHELL EXPLORATION & PRODUCTION)	26.2026	-98.2055	TPH, BTEX	0	6C	E,Q,V2
HOCKLEY	O&G	8A		BILLY CARTER COMPLAINT	COMP#4875	SUNDOWN NORTHWEST	33.4063	-102.4455	CHLORIDE	1C	1B	E,Q,V2
HOCKLEY	O&G	8A		ELLWOOD "A" LEASE (06169), WELL NO. 50W	OCP#5189	APACHE CORPORATION	33.6398	-102.1727	BTEX, CHLORIDE, TDS, LI, RA, SR, V	1C	4	E,Q,V2
HOCKLEY	O&G	8A		FARRIS SWD WELL FAILURE	OCP#4988	CHEVRON USA INC.	33.4403	-102.5238	TPH, BENZENE, CHLORIDE	0	4	E,Q,V2
HOCKLEY	O&G	8A		LEVELLAND GAS PLANT	OCP#1120	OXY PERMIAN LTD. (FORMERLY AMOCO PRODUCTION CO.)	33.5938	-102.4321	BTEX, CHLORIDE	0	5	E,Q,V2

TABLE 2  
2019 GROUNDWATER CONTAMINATION CASE DESCRIPTION BY COUNTY  
RAILROAD COMMISSION OF TEXAS

COUNTY	DIVISION	DISTRICT	NEW CASE	SITE NAME	FILE NUMBER	OPERATOR OR LOCATION	LATITUDE	LONGITUDE	CONTAMINATION DESCRIPTION	ENF STATUS	ACTIVITY STATUS	DATA QUALITY
HOCKLEY	O&G	8A		MALLET RANCH PIPELINE RELEASE	OCP#1556	CONOCOPHILLIPS (FORMERLY EXXONMOBIL, MOBIL E & P)	33.4681	-102.5944	TPH	0	3	E,Q,V2
HOCKLEY	O&G	8A		RATLIFF SITE	OCP#5118	CHEVRON USA INC.	33.4237	-102.4731	CHLORIDE	0	4	E,Q,V2
HOCKLEY	O&G	8A	*	RATLIFF SITE, NON-SABINAL OWNED PROPERTY	OCP#5202	SABINAL ENERGY OPERATING, LLC, FORMERLY CHEVRON USA INC.	33.4097	-102.4606	CHLORIDE	0	4	E,Q,V2
HOCKLEY	O&G	8A		SCATES RESIDENCE WATER WELL COMPLAINT	OCP#5156	OXY PERMIAN	33.4802	-102.4883	BTEX, CHLORIDES	2C	2	E,Q,V2
HOCKLEY	O&G	8A		SLAUGHTER GAS PLANT	OCP#1121	OXY PERMIAN LTD. (FORMERLY AMOCO PRODUCTION CO.)	33.4697	-102.5592	TPH, BTEX	0	5	E,Q,V2
HOOD	O&G	7B		MANNING COMPLAINT	OCP#5150	EAGLERIDGE OPERATING, LLC	32.5195	-97.8485	TPH, BTEX, PSH, CHLORIDES	2C	4	E,Q,V2
HOOD	O&G	7B		TOLAR PLANT	OCP#3067	DCP MIDSTREAM, LLC	32.3433	-97.8883	BENZENE	0	4	E,Q,V2
HOUSTON	O&G	06		EVAPORATION PIT, NAVARRO CROSSING FEE PROPERTY NOS. 95892/107580	OCP#4458	EXXONMOBIL ENVIRONMENTAL AND PROPERTY SOLUTIONS COMPANY	31.4354	-95.7091	CHLORIDE	0	4	E,Q,V2
HOUSTON	O&G	06		FORMER NAVARRO CROSSING SALTWATER STATION	OCP#3598	EXXONMOBIL ENVIRONMENTAL AND PROPERTY SOLUTIONS COMPANY	31.4397	-95.6935	BENZENE, PSH, AS	0	4	E,Q,V2
HOWARD	O&G	08		ANDERSON SEEP	CU#64747	VEALMOOR FIELD	32.5121	-101.5856	BENZENE, CHLORIDE	5	3	E,Q,V2
HOWARD	O&G	08		HAMBY COMPLAINT	COMP#3015	6 MILES SOUTH OF I-20 ON SNYDER FIELD ROAD	32.2264	-101.2387	CHLORIDE	1C	2B	E,Q,V3
HOWARD	O&G	08		HODNETT COMPLAINT (SFCU SITE)	CU#64754	2 MILES N OF VINCENT	32.4977	-101.2235	TPH	5	5	E,Q,V2
HOWARD	O&G	08		MCGREGOR ROAD FORMER PUMP STATION	OCP#2048	ONEOK (FORMERLY CHEVRON PIPE LINE COMPANY)	32.2603	-101.2761	TPH, BTEX, PSH	1C	2A	E,Q,V2
HOWARD	O&G	08		MCGREGOR ROAD SITE (COAHOMA AREA)	OCP#1412	FINA PIPELINE (COSDEN)	32.2989	-101.2828	TPH	0	5	E,Q,V2
HOWARD	O&G	08		O'DANIEL SEEP DRAINAGE ABATEMENT TRENCH	OCP#3095	MERIT ENERGY CO.	32.2303	-101.2316	CHLORIDE	1C	4	E,Q,V2
HOWARD	O&G	08		O'DANIEL SEEP RECOVERY SYSTEM	OCP#3094	LINN OPERATING, INC.	32.2328	-101.2421	BENZENE	1A	4	E,Q,V2
HOWARD	O&G	08		O'RYAN SEEP	CU#64753	EAST HOWARD (IATAN) FIELD	32.2817	-101.2528	CHLORIDE	5	3	E,Q,V2
HOWARD	O&G	08		PHARAOH SEEP	CU#64752	EAST HOWARD (IATAN) FIELD	32.2742	-101.2464	BENZENE, CHLORIDE	5	3	E,Q,V2
HOWARD	O&G	08		RANKIN SEEP	OCP#1880	MERIT ENERGY COMPANY (FORMERLY ANADARKO PETROLEUM CORP.)	32.2283	-101.2147	TPH, BENZENE, CHLORIDE	1A	5	E,Q,V2
HOWARD	O&G	08		SNYDER FIELD SEEPS (SAHARA OPERATING CO.)	OCP#4174	SAHARA OPERATING COMPANY	32.2355	-101.2377	CHLORIDE	1C	4	E,Q,V2
HOWARD	O&G	08		SNYDER FIELD SEEPS (WALSH & WATTS)	OCP#4173	WALSH AND WATTS, INC.	32.2327	-101.2395	CHLORIDE	1C	4	E,Q,V2
HOWARD	O&G	08		SNYDER RUNDOWN	OCP#4964	PLAINS MARKETING L.P.	32.2285	-101.2150	TPH, BTEX, PSH	0	4	E,Q,V2
HUTCHINSON	O&G	10		BORGER FACILITY (LEASE # P002561)	OCP#5154	PHILLIPS 66 PIPELINE, LLC	35.7241	-101.4293	CHLORIDE	0	4	E,Q,V2
HUTCHINSON	O&G	10		CONOCO PHILLIPS JOHNSON TANK FARM	PIT#2561	CONOCO PHILLIPS COMPANY	35.7222	-101.4289	CHLORIDE	1B	3	E,Q,V2
HUTCHINSON	O&G	10		JON A WELL A-1	OCP#5056	KAT ENERGY CORP.	35.6611	-101.4427	TPH, BTEX, PSH	0	4	E,Q,V2
HUTCHINSON	O&G	10		PANHANDLE FIELD COMPRESSOR NO. 06	VCP#40014	PIONEER NATURAL RESOURCES USA, INC	35.6322	-101.6203	TPH, BTEX, PSH	0	4	E,Q,V2
HUTCHINSON	O&G	10		PATTON CREEK SITE	OCP#1430	PHILLIPS 66 COMPANY/GPM GAS CORP.	35.6981	-101.3819	TPH	0	5	E,Q,V2
HUTCHINSON	O&G	10		SEC.89. BLK. Z, GC&SF RR SURVEY	CU#60331	C & C OIL PRODUCERS, HILL (01257) LEASE	35.7802	-101.3881	CHLORIDE	5	4	E,Q,V2
JACK	O&G	09		C-18 LINE RELEASE (R14-177)	OCP#5083	ENTERPRISE CRUDE PIPELINE LLC	33.2970	-97.9565	TPH, BTEX	0	4	E,Q,V2
JACK	O&G	9	*	MCCLESKEY WATER WELL	CU#103363	9 MILES NW OF JACKSBORO	32.2517	-98.2817	CHLORIDE	5	2B	E,Q,V2
JACKSON	O&G	02		EDNA COMPRESSOR STATION - SOUTH LOCATION	OCP#4279	GULF SOUTH PIPELINE COMPANY, 4909 FM 1822	28.9123	-96.6274	TPH, BTEX, VOCS, NATURAL GAS	0	4	E,Q,V2
JEFFERSON	O&G	3	*	BC VENTURES	CU#60937	BEAUMONT CITY LIMITS	30.0589	-94.1733	CHLORIDE	5	5	E,Q,V2
JEFFERSON	O&G	03		BEAUMONT MARINE WEST, FORMERLY OILTANKING OPTION, SPINDLETOP FIELD	OCP#1432	ENTERPRISE PRODUCTS OPERATING LLC (FORMERLY OILTANKING BEAUMONT)	30.0217	-94.0392	PSH	1C	5	E,Q,V2
JEFFERSON	O&G	03		BIG HILL BRINE PITS	OCP#1037	CHEVRON (FORMERLY UNOCAL)	29.7575	-94.2447	CHLORIDE	0	4	E,Q,V2
JEFFERSON	O&G	03		CORDTS COMPLAINT, PL RELEASE, TEXAS HIGHWAY 347/MCFADDEN CREEK	OCP#1879	ATLANTIC RICHFIELD (A BP AFFILIATED COMPANY)	30.0164	-94.0394	PSH	1C	5	E,Q,V2
JEFFERSON	O&G	03		SABINE DOCK LINES AOC 1	OCP#3032	MARATHON PETROLEUM COMPANY, LLC	29.7263	-93.9000	TPH, BTEX, PAH, TDS	0	4	E,Q,V2
JEFFERSON	O&G	03		SABINE DOCK LINES AOC 11, 12	OCP#5117	MARATHON PETROLEUM COMPANY, LLC	29.7388	-93.8907	PSH	1B	4	E,Q,V2
JEFFERSON	O&G	03		SABINE DOCK LINES AOC 7	OCP#5114	MARATHON PETROLEUM COMPANY, LLC	29.7319	-93.8955	TPH, BTEX	0	5	E,Q,V2
JEFFERSON	O&G	03		SABINE DOCK LINES AOC 8	OCP#5115	MARATHON PETROLEUM COMPANY, LLC	29.7329	-93.8948	TPH, BTEX, PAH	0	3	E,Q,V2
JEFFERSON	O&G	03		SABINE DOCK LINES AOC 9 AND 10	OCP#5116	MARATHON PETROLEUM COMPANY, LLC	29.7350	-93.8933	TPH, BTEX, PAH	0	3	E,Q,V2
JIM HOGG	O&G	04		AGUA NUEVA	OCP#2483	ENTERPRISE	26.9336	-98.5835	TPH, BTEX, PSH	0	4	E,Q,V2
JIM WELLS	O&G	04		CANALES LEASE /LA CABRA RANCH (PIPELINE RELEASE, ZONE F GW CONTAMINATION)	OCP#2321	JETTA OPERATING COMPANY INC. (FORMERLY TRIAD ENERGY CORPORATION)	27.3866	-98.0931	BTEX, CHLORIDE	1C	4	E,Q,V2

TABLE 2  
2019 GROUNDWATER CONTAMINATION CASE DESCRIPTION BY COUNTY  
RAILROAD COMMISSION OF TEXAS

COUNTY	DIVISION	DISTRICT	NEW CASE	SITE NAME	FILE NUMBER	OPERATOR OR LOCATION	LATITUDE	LONGITUDE	CONTAMINATION DESCRIPTION	ENF STATUS	ACTIVITY STATUS	DATA QUALITY
JIM WELLS	O&G	04		COMPRESSOR STATION #719	OCP#1829	DCP MIDSTREAM (FORMERLY DUKE ENERGY)	27.6872	-97.9419	TPH, BTEX, PSH	0	4	E,Q,V2
JIM WELLS	O&G	04		ECO MUD DISPOSAL ENFORCEMENT DOCKET 04-0275496	OCP#5007	ECO MUD DISPOSAL	27.5861	-98.1130	TPH, BTEX, VOCS, SVOCS, CHLORIDE	0	3	E,Q,V2
JIM WELLS	O&G	04		KING RANCH WEST STRATTON COMPRESSOR STATION	OCP#4916	EXXONMOBIL ENVIRONMENTAL AND PROPERTY SOLUTIONS COMPANY	27.6813	-97.9491	TPH, BTEX, OTHER METALS	0	5	E,Q,V2
JIM WELLS	O&G	04		LA GLORIA GAS PLANT	OCP#1554	EXXONMOBIL ENVIRONMENTAL AND PROPERTY SOLUTIONS COMPANY	27.2758	-98.1549	TPH, BTEX, PSH, OTHER METALS	0	4	E,Q,V2
JIM WELLS	O&G	4	*	PODEST PIT	CU#106643	CORPUS CHRISTI - JEROME PODEST	27.5872	-98.1147	TPH	5	1	E,Q,V2
JIM WELLS	O&G	04		SEELIGSON #2 TRUNK STATION	OCP#5177	FLINT HILLS RESOURCES, LC (FORMERLY KOCH PIPELINE COMPANY)	27.4055	-98.1038	TPH, BTEX	2B	4	E,Q,V2
JIM WELLS	O&G	04		SEELIGSON MOBIL GAS PLANT	OCP#1555	EXXONMOBIL ENVIRONMENTAL AND PROPERTY SOLUTIONS COMPANY	27.4102	-98.1131	TPH, BTEX, PSH, OTHER METALS	0	4	E,Q,V2
JIM WELLS	O&G	04		ZELAYA RANCH	OCP#5011	LOGAS ENERGY, LLC	27.2658	-98.1796	BTEX, CHLORIDE	0	3	E,Q,V2
JONES	O&G	7B		HAWLEY PIPELINE RELEASE	OCP#5106	SUNOCO LOGISTICS, L.P.	32.6271	-99.7561	TPH, BTEX	0	3	E,Q,V2
JONES	O&G	7B		HAWLEY-TO-HAMLIN 8 INCH PIPELINE RELEASE (EUGENE GRIFFITH)	OCP#2042	SUNOCO PIPELINE L.P.	32.6318	-99.8820	TPH	0	4	E,Q,V2
JONES	O&G	7B		HOLLINGSWORTH PROPERTY	COMP#8230	5 MILES NORTH OF TRENT	32.5469	-100.0979	CHLORIDE	3	2A	E,Q,V2
JONES	O&G	7B		VINSON SITE. PROPERTY, MERKEL, TX	OCP#1761	CHEVRON (UNOCAL)	32.5568	-100.0010	TPH	2	5	E,Q,V2
KARNES	O&G	02		BEAM-MEYER TRUNKLINE RELEASE, LEASE NO. 09876	OCP#5087	MARATHON OIL EF LLC	28.8377	-98.0400	TPH, BTEX	0	4	E,Q,V2
KARNES	O&G	02		MAURER MCFARLAND UNIT LEASE RELEASE	OCP#5141	MARATHON OIL EF LLC	28.9048	-98.0211	TPH, BTEX	1D	5	E,Q,V2
KARNES	O&G	02		OPIELA COMPLAINT	OCP#4975	BLACKBRUSH OIL AND GAS, LLC	29.0271	-97.8591	CHLORIDE	1C	4	E,Q,V2
KENEDY	O&G	04		EL PAISTLE #2 PRIMARY SEPARATOR STATION	OCP#5021	EXXONMOBIL ENVIRONMENTAL AND PROPERTY SOLUTIONS COMPANY	27.1530	-97.7438	PSH, TPH, BTEX	0	5	E,Q,V2
KENEDY	O&G	04		EL PAISTLE FIELD SEPTEMBER 2010 PIPELINE RELEASE	OCP#4582	EXXONMOBIL ENVIRONMENTAL AND PROPERTY SOLUTIONS COMPANY	27.1642	-97.7585	TPH, PSH	0	3	E,Q,V2
KENEDY	O&G	04		EL PAISTLE J SEPARATION STATION	OCP#5020	EXXONMOBIL ENVIRONMENTAL AND PROPERTY SOLUTIONS COMPANY	27.1538	-97.7091	TPH, BTEX, PSH	0	4	E,Q,V2
KENEDY	O&G	04		KING RANCH STILLMAN COMPRESSOR STATION	OCP#4911	EXXONMOBIL ENVIRONMENTAL AND PROPERTY SOLUTIONS COMPANY	26.6931	-97.9415	TPH, BTEX, OTHER METALS	0	5	E,Q,V2
KENEDY	O&G	04		KING RANCH STILLMAN REMOTE 5	OCP#4925	EXXONMOBIL ENVIRONMENTAL AND PROPERTY SOLUTIONS COMPANY	26.6136	-97.9131	TPH, BTEX, OTHER METALS, CHLORIDE	0	5	E,Q,V2
KENEDY	O&G	04		MIFFLIN SEPARATOR STATION	OCP#5022	EXXONMOBIL ENVIRONMENTAL AND PROPERTY SOLUTIONS COMPANY	27.1019	-97.7848	BTEX	0	4	E,Q,V2
KENEDY	O&G	04		RITA #75 REMOTE HEADER	OCP#5024	EXXONMOBIL ENVIRONMENTAL AND PROPERTY SOLUTIONS COMPANY	26.9895	-97.8562	TPH, BTEX	0	5	E,Q,V2
KENEDY	O&G	04		RITA COMPRESSOR STATION	OCP#5023	EXXONMOBIL ENVIRONMENTAL AND PROPERTY SOLUTIONS COMPANY	27.0004	-97.8809	PSH, TPH, BTEX	0	3	E,Q,V2
KENEDY	O&G	04		RITA TANK BATTERY	OCP#5019	EXXONMOBIL ENVIRONMENTAL AND PROPERTY SOLUTIONS COMPANY	26.9953	-97.8715	TPH, BTEX, CHLORIDE	0	5	E,Q,V2
KENEDY	O&G	04		SARITA COMPRESSOR STATION	OCP#4453	EXXONMOBIL ENVIRONMENTAL AND PROPERTY SOLUTIONS COMPANY	27.2522	-97.7353	TPH, BTEX, CHLORIDE	0	4	E,Q,V2
KENEDY	O&G	04		SKE "B" CTB	OCP#4812	NEWFIELD EXPLORATION COMPANY	27.2485	-97.7246	TPH, BENZENE	0	3	E,Q,V2
KLEBERG	O&G	04		KING RANCH - TRANQUITAS LAKE DAM AREA	OCP#2431	EXXONMOBIL ENVIRONMENTAL AND PROPERTY SOLUTIONS COMPANY	27.5517	-97.9283	TPH	0	4	E,Q,V2
KLEBERG	O&G	04		KING RANCH ALAZAN 205/207 (#3)	OCP#4921	EXXONMOBIL ENVIRONMENTAL AND PROPERTY SOLUTIONS COMPANY	27.4657	-97.6087	TPH, BTEX, OTHER METALS, CHLORIDE	0	5	E,Q,V2
KLEBERG	O&G	04		KING RANCH ALAZAN 465 STATION	OCP#4900	EXXONMOBIL ENVIRONMENTAL AND PROPERTY SOLUTIONS COMPANY	27.3910	-97.5634	TPH, BTEX, OTHER METALS	0	5	E,Q,V2
KLEBERG	O&G	04		KING RANCH ALAZAN CENTRAL TANK BATTERY	OCP#4585	EXXONMOBIL ENVIRONMENTAL AND PROPERTY SOLUTIONS COMPANY	27.4559	-97.5973	TPH, BENZENE, PSH, CHLORIDE	0	3	E,Q,V2
KLEBERG	O&G	04		KING RANCH ALAZAN EAST REMOTE	OCP#4922	EXXONMOBIL ENVIRONMENTAL AND PROPERTY SOLUTIONS COMPANY	27.4575	-97.5942	TPH, BTEX, OTHER METALS, CHLORIDE	0	5	E,Q,V2
KLEBERG	O&G	04		KING RANCH BORREGOS 10 INCH OOS GATHERING LINE	OCP#4924	EXXONMOBIL ENVIRONMENTAL AND PROPERTY SOLUTIONS COMPANY	27.4843	-98.0253	TPH, BTEX, OTHER METALS, CHLORIDE	0	5	E,Q,V2
KLEBERG	O&G	04		KING RANCH BORREGOS CENTRAL METER STATION	OCP#4901	EXXONMOBIL ENVIRONMENTAL AND PROPERTY SOLUTIONS COMPANY	27.4951	-98.0129	TPH, BTEX, OTHER METALS	0	5	E,Q,V2
KLEBERG	O&G	04		KING RANCH BORREGOS CENTRAL TANK BATTERY	OCP#4902	EXXONMOBIL ENVIRONMENTAL AND PROPERTY SOLUTIONS COMPANY	27.4966	-98.0061	TPH, BTEX, OTHER METALS	0	5	E,Q,V2
KLEBERG	O&G	04		KING RANCH BORREGOS E-148	OCP#5157	EXXONMOBIL ENVIRONMENTAL AND PROPERTY SOLUTIONS COMPANY	27.4305	-97.9608	TPH, BENZENE	0	5	E,Q,V2

TABLE 2  
2019 GROUNDWATER CONTAMINATION CASE DESCRIPTION BY COUNTY  
RAILROAD COMMISSION OF TEXAS

COUNTY	DIVISION	DISTRICT	NEW CASE	SITE NAME	FILE NUMBER	OPERATOR OR LOCATION	LATITUDE	LONGITUDE	CONTAMINATION DESCRIPTION	ENF STATUS	ACTIVITY STATUS	DATA QUALITY
KLEBERG	O&G	04		KING RANCH BORREGOS ME-54 REMOTE HEADER STATION	OCP#4919	EXXONMOBIL ENVIRONMENTAL AND PROPERTY SOLUTIONS COMPANY	27.4313	-97.9595	TPH, BTEX, HG, CHLORIDE	0	5	E,Q,V2
KLEBERG	O&G	04		KING RANCH BORREGOS NORTH METER STATION	OCP#4903	EXXONMOBIL ENVIRONMENTAL AND PROPERTY SOLUTIONS COMPANY	27.5179	-97.9969	TPH, BTEX, OTHER METALS	0	5	E,Q,V2
KLEBERG	O&G	04		KING RANCH BORREGOS SOUTH COMPRESSOR FACILITY	OCP#4904	EXXONMOBIL ENVIRONMENTAL AND PROPERTY SOLUTIONS COMPANY	27.4798	-98.0088	TPH, BTEX, OTHER METALS	0	5	E,Q,V2
KLEBERG	O&G	04		KING RANCH BORREGOS SOUTHWEST COMPRESSOR STATION	OCP#4905	EXXONMOBIL ENVIRONMENTAL AND PROPERTY SOLUTIONS COMPANY	27.4872	-98.0439	TPH, BTEX, OTHER METALS	0	5	E,Q,V2
KLEBERG	O&G	04		KING RANCH BORREGOS TANK BATTERY	OCP#4906	EXXONMOBIL ENVIRONMENTAL AND PROPERTY SOLUTIONS COMPANY	27.4726	-97.9743	TPH, BTEX, OTHER METALS	0	5	E,Q,V2
KLEBERG	O&G	04		KING RANCH BORREGOS WEST COMPRESSOR STATION	OCP#4907	EXXONMOBIL ENVIRONMENTAL AND PROPERTY SOLUTIONS COMPANY	27.5094	-98.0234	TPH, BTEX, OTHER METALS	0	5	E,Q,V2
KLEBERG	O&G	04		KING RANCH CANELO BOA	OCP#4908	EXXONMOBIL ENVIRONMENTAL AND PROPERTY SOLUTIONS COMPANY	27.2991	-97.9841	TPH, BTEX, OTHER METALS	0	5	E,Q,V2
KLEBERG	O&G	04		KING RANCH GAS PLANT	OCP#4809	ENERGY TRANSFER COMPANY (FORMERLY EXXONMOBIL PRODUCTION COMPANY)	27.4685	-98.0558	TPH, BENZENE, CHLORIDE	0	4	E,Q,V2
KLEBERG	O&G	04		KING RANCH MADERO 8 RELEASE	OCP#4923	EXXONMOBIL ENVIRONMENTAL AND PROPERTY SOLUTIONS COMPANY	27.4586	-97.6138	TPH, BTEX, OTHER METALS, CHLORIDE	0	5	E,Q,V2
KLEBERG	O&G	04		KING RANCH MADERO METER STATION	OCP#4930	EXXONMOBIL ENVIRONMENTAL AND PROPERTY SOLUTIONS COMPANY	27.4635	-97.6348	TPH, BTEX, OTHER METALS, CHLORIDE	0	5	E,Q,V2
KLEBERG	O&G	04		KING RANCH SEELIGSON CENTRAL TANK BATTERY	OCP#4909	EXXONMOBIL ENVIRONMENTAL AND PROPERTY SOLUTIONS COMPANY	27.4509	-98.0514	TPH, BTEX, OTHER METALS	0	5	E,Q,V2
KLEBERG	O&G	04		KING RANCH SEELIGSON SEPERATION STATION#1	OCP#4918	EXXONMOBIL ENVIRONMENTAL AND PROPERTY SOLUTIONS COMPANY	27.3919	-98.0549	TPH, BTEX, OTHER METALS	0	5	E,Q,V2
KLEBERG	O&G	04		KING RANCH SEELIGSON TANK BATTERY #6	OCP#4910	EXXONMOBIL ENVIRONMENTAL AND PROPERTY SOLUTIONS COMPANY	27.4507	-98.0307	TPH, BTEX, OTHER METALS	0	5	E,Q,V2
KLEBERG	O&G	04		KING RANCH STRATTON BATTERY 3	OCP#4926	EXXONMOBIL ENVIRONMENTAL AND PROPERTY SOLUTIONS COMPANY	27.5779	-97.9089	TPH, BTEX, OTHER METALS, CHLORIDE	0	5	E,Q,V2
KLEBERG	O&G	04		KING RANCH STRATTON COMSTOCK COMPRESSOR STATION	OCP#4913	EXXONMOBIL ENVIRONMENTAL AND PROPERTY SOLUTIONS COMPANY	27.5753	-97.9361	TPH, BTEX, OTHER METALS	0	5	E,Q,V2
KLEBERG	O&G	04		KING RANCH TCB 100 LB GATHERING LINE	OCP#4928	EXXONMOBIL ENVIRONMENTAL AND PROPERTY SOLUTIONS COMPANY	27.3482	-98.0323	TPH, BTEX, OTHER METALS, CHLORIDE	0	5	E,Q,V2
KLEBERG	O&G	04		KING RANCH TCB CENTRAL TANK BATTERY	OCP#4914	EXXONMOBIL ENVIRONMENTAL AND PROPERTY SOLUTIONS COMPANY	27.3759	-98.0471	TPH, BTEX, OTHER METALS	0	5	E,Q,V2
KLEBERG	O&G	04		KING RANCH TCB CTB VRU DISCHARGE LINE #3	OCP#4927	EXXONMOBIL ENVIRONMENTAL AND PROPERTY SOLUTIONS COMPANY	27.3761	-98.0513	TPH, BTEX, OTHER METALS, CHLORIDE	0	5	E,Q,V2
KLEBERG	O&G	04		KING RANCH TCB STATION 2	OCP#4808	EXXONMOBIL ENVIRONMENTAL AND PROPERTY SOLUTIONS COMPANY	27.3596	-98.0493	TPH, BTEX, PSH, CHLORIDE	0	5	E,Q,V2
KLEBERG	O&G	04		KING RANCH TCB, 38 REMOTE ROW	OCP#4810	EXXONMOBIL ENVIRONMENTAL AND PROPERTY SOLUTIONS COMPANY	27.3768	-98.0011	PSH, TPH, BENZENE, CHLORIDE	0	5	E,Q,V2
KLEBERG	O&G	04		MAY FIELD COMPRESSOR STATION	OCP#3072	EL PASO E&P COMPANY, LP	27.3180	-97.7440	BENZENE	0	5	E,Q,V2
KLEBERG	O&G	04		SULLIVAN RANCH DEHYDRATION UNIT (RIO PAISANO)	OCP#1260	ENERGY TRANSFER (FORMERLY ENRON/FLORIDA GAS TRANSMISSION)	27.2567	-97.9372	BTEX	1C	5	E,Q,V2
LA SALLE	O&G	01		ARN EF TANK BATTERY	OCP#5025	SILVERBOW RESOURCES OPERATING, LLC FORMERLY SWIFT ENERGY OPERATING, LLC	28.2646	-99.2961	BENZENE	1B	4	E,Q,V2
LAVACA	O&G	02		GEORGIA MAE GRAHMANN GU #2, TANK BATTERY	OCP#4179	PIONEER NATURAL RESOURCES USA, INC	29.4563	-96.8828	TPH, BTEX	0	4	E,Q,V2
LAVACA	O&G	02		STINGRAY PLANT	OCP#5086	PIONEER NATURAL RESOURCES	29.3056	-97.0387	TPH, BTEX, PSH	0	2A	E,Q,V2
LIBERTY	O&G	03		CLEVELAND CREST NO. 1	OCP#4846	RESACA RESOURCES, LLC	30.2736	-95.0451	BTEX	5	4	E,Q,V2
LIBERTY	O&G	03	*	CLUBB, A. J. #1 (GREGG ROYALTY)	CU#60934	200 ARKANSAS, DAISSETTA, TX 77533	30.1069	-94.6391	CHLORIDE	5	5	E,Q,V2
LIBERTY	O&G	03	*	DAISSETTA SINKHOLE	CU#60328	106 MAIN STREET, DAISSETTA, TX 77533	30.1207	-94.6473	CHLORIDE	5	5	E,Q,V2
LIBERTY	O&G	03		FINLEY NO. 1 AND NO. 2	OCP#4848	FINLEY RESOURCES, INC	30.2728	-95.0356	BTEX	1C	3	E,Q,V2
LIBERTY	O&G	03		FOOTHILLS COMPRESSOR STATION	OCP#4847	FOOTHILLS TEXAS, INC.	30.2935	-95.0446	CHLORIDE	1C	5	E,Q,V2
LIBERTY	O&G	03		NATURAL GAS SEEP, ESPERSON MOORES BLUFF A LEASE	OCP#4182	JAY MANAGEMENT COMPANY, LLC	29.9773	-94.9622	BTEX, NATURAL GAS, CHLORIDE	0	4	E,Q,V2
LIBERTY	O&G	03		ROELING VACUUM	CU#61654	6 MILES NE OF LIBERTY	30.1558	-94.6563	CHLORIDE	5	5	E,Q,V2
LIBERTY	O&G	3	*	TRILATERAL	CU#60931	5 MILES NORTH OF RAYWOOD	30.1066	-94.6404	CHLORIDE	5	5	E,Q,V2
LIMESTONE	O&G	05		OLETHA STATION	OCP#1699	LUMINANT/ENERGY FUTURE HOLDINGS	31.4122	-96.4086	TPH, BTEX, PSH, CHLORIDE	0	3	E,Q,V2
LIVE OAK	O&G	02		CLAYTON YARD	OCP#1859	KINDER MORGAN TEXAS PIPELINE, LP	28.3206	-98.2756	TPH, BTEX, CHLORIDE	0	4	E,Q,V2
LIVE OAK	O&G	02		GEORGE WEST 6" PIPELINE RELEASE	OCP#4954	PLAINS MARKETING, L.P.	28.3739	-98.1646	TPH, BTEX	0	4	E,Q,V2
LIVE OAK	O&G	02		KARON FIELD FACILITY	OCP#4824	COLUMBUS ENERGY, LLC	28.4832	-98.0143	TPH, BTEX, VOCS, PSH, AS, BA, HG, PCB, CHLORIDE	1A	3	E,Q,V2

TABLE 2  
2019 GROUNDWATER CONTAMINATION CASE DESCRIPTION BY COUNTY  
RAILROAD COMMISSION OF TEXAS

COUNTY	DIVISION	DISTRICT	NEW CASE	SITE NAME	FILE NUMBER	OPERATOR OR LOCATION	LATITUDE	LONGITUDE	CONTAMINATION DESCRIPTION	ENF STATUS	ACTIVITY STATUS	DATA QUALITY
LIVE OAK	O&G	02		LIVE OAK COMPRESSOR STATION (T4#06544)	OCP#5124	COPANO FIELD SERVICES/SOUTH TEXAS	28.3273	-98.2065	TPH, BTEX	0	5	E,Q,V2
LIVE OAK	O&G	02		THREE RIVERS SWD	OCP#5006	PIONEER NATURAL RESOURCES	28.5433	-98.1920	CHLORIDE	0	4	E,Q,V2
LUBBOCK	O&G	08		STEVE ALTMAN COMPLAINT	COMP#326	ANTON-IRISH FIELD, LEASE #00304	33.8213	-102.0093	CHLORIDE	2	2A	E,Q,V2
LUBBOCK	O&G	8A		RUSSELL RAY COMPLAINT	COMP#5639	CITY OF LUBBOCK	33.6075	-101.7841	CHLORIDE	2	2A	E,Q,V2
MADISON	O&G	03	*	PATHFINDER CAPITAL	CU#60936	3415 TX 21, MADISONVILLE, TX 77864	30.9286	-95.9546	BENZENE, TOLUENE, CHLORIDE	5	5	E,Q,V2
MARTIN	O&G	08		GUY Z	OCP#5001	PIONEER NATURAL RESOURCES	32.2113	-102.0514	TPH, BTEX	1A	4	E,Q,V2
MARTIN	O&G	08		HOLT RANCH, GUY TO MABEE PIPELINE SPILL 1	OCP#2196	PLAINS MARKETING, L.P.	32.3161	-102.1350	TPH	0	5	E,Q,V2
MARTIN	O&G	08		HOLT RANCH, GUY TO MABEE PIPELINE SPILL 2	OCP#2197	PLAINS MARKETING, L.P.	32.3042	-102.1375	TPH, BTEX	1C	4	E,Q,V2
MARTIN	O&G	08		PIONEER TO MABEE 6-INCH DISCHARGE SITE	OCP#4948	PLAINS PIPELINE L.P.	32.2204	-102.0888	BTEX, CHLORIDE	0	4	E,Q,V2
MARTIN	O&G	08		RK GATHERING	OCP#5102	PLAINS MARKETING, L.P.	32.3581	-101.9722	TPH, BTEX, PAH	0	4	E,Q,V2
MARTIN	O&G	08		SALE RANCH GAS PLANT	OCP#1089	LOUISVILLE GAS & ELECTRIC, LLC	32.2107	-101.9357	TPH, BTEX, PSH	0	4	E,Q,V2
MARTIN	O&G	08		TARZAN BOOSTER STATION	VCP#16006	NAVITAS MIDSTREAM PARTNERS, LLC	32.2682	-101.9702	TPH, VOCS	0	3	E,Q,V2
MATAGORDA	O&G	03		ANGELINA SPENCER LEASE	OCP#1605	DEVON ENERGY (FORMERLY OCEAN ENERGY INC., UMC)	29.0665	-95.8278	CHLORIDE, AS, OTHER METALS	3	5	E,Q,V2
MATAGORDA	O&G	03		MARKHAM GAS PLANT AND ASSOCIATED PROPERTY	OCP#5067	MARATHON OIL COMPANY	29.0086	-96.0535	BTEX, HG, AS	1B	5	E,Q,V2
MATAGORDA	O&G	03		SALLIE JOHNSON (09472) BAY CITY FIELD	OCP#1129	URBAN OIL & GAS GROUP LLC (FORMERLY APACHE CORP.)	29.0415	-95.9431	CHLORIDE	2	5	E,Q,V2
MATAGORDA	O&G	03		VERNON BRIGGS SW DISPOSAL	CU#60124	4.5 MILES EAST OF BAY CITY	28.9571	-95.8735	CHLORIDE	5	4	E,Q,V2
MIDLAND	O&G	08		4" SPRABERRY <TREND AREA> GATHERING RELS	OTH#90003	CENTURION PIPELINE, L. P.	31.8241	-101.7946	TPH, PSH	0	4	E,Q,V2
MIDLAND	O&G	08		BUCHANAN A BOOSTER	OCP#5003	PIONEER NATURAL RESOURCES	31.9518	-101.8934	TPH, BTEX, CHLORIDE	0	4	E,Q,V2
MIDLAND	O&G	08		CITY VIEW ACRES SITE	OCP#3324	PLAINS PIPELINE L.P.	31.9915	-102.0463	TPH	0	5	E,Q,V2
MIDLAND	O&G	08		COLLINS D TANK BATTERY	OCP#5004	PIONEER NATURAL RESOURCES	31.9149	-102.0181	TPH, BTEX, CHLORIDE	0	4	E,Q,V2
MIDLAND	O&G	08		DORA TO TOWER 8" LEAK SITE	OCP#1992	PLAINS MARKETING (FORMERLY LINK ENERGY, EOTT ENERGY)	31.8264	-102.2211	TPH	0	5	E,Q,V2
MIDLAND	O&G	08		ET O'DANIEL WELL NO. 36	OCP#5110	PIONEER NATURAL RESOURCES	31.9402	-101.8279	BTEX	0	5	E,Q,V2
MIDLAND	O&G	08		G.R. JACKSON COMPLAINT, CRUDE OIL LINE	OCP#4464	CHEVRON PIPE LINE COMPANY	31.7509	-102.1646	TPH	1C	4	E,Q,V2
MIDLAND	O&G	08		GOOD WATER WELL INVESTIGATION	OCP#4991	ENERGEN RESOURCES CORP.	32.0445	-101.8873	CHLORIDE	1C	5	E,Q,V2
MIDLAND	O&G	08	*	MIDLAND IRAAN TO MIDLAND BASIN 16"	OCP#5196	PLAINS PIPELINE, L.P.	32.0132	-102.0150	TPH, BTEX	2	4	E,Q,V2
MIDLAND	O&G	08		MIDLAND STATION TANK 5611 RELEASE SITE	OCP#5163	ENTERPRISE CRUDE PIPELINE, LLC	32.0233	-102.0122	TPH, BTEX, PSH	0	4	E,Q,V2
MIDLAND	O&G	08		MIDLAND TANK FARM STATION	OCP#2206	ENTERPRISE PRODUCTS LLC (FORMERLY ENTERPRISE, TEPPCO)	32.0164	-102.0156	TPH, BTEX, PSH	0	4	E,Q,V2
MIDLAND	O&G	08		MIDLAND TO CRANE 8" RELEASE SITE	OCP#1271	PLAINS PIPELINE L.P. (FORMERLY LINK ENERGY, EOTT ENERGY)	32.0028	-102.0192	TPH, BTEX	0	5	E,Q,V2
MIDLAND	O&G	08		MUNGLO-LANKFORD (BRANDT) PROPERTY	OCP#1948	PLAINS PIPELINE, L.P. (FORMERLY LINK ENERGY, EOTT ENERGY)	32.0575	-102.0347	TPH	0	5	E,Q,V2
MIDLAND	O&G	08		PARKS (BOOSTER) COMPRESSOR STATION	OCP#1369	EXXONMOBIL ENVIRONMENTAL AND PROPERTY SOLUTIONS COMPANY	31.8347	-102.1711	PSH	0	5	E,Q,V2
MIDLAND	O&G	08		PEGASUS GAS PLANT / PEGASUS GATHERING SYSTEM [WATER WELL]	OCP#1371	EXXONMOBIL ENVIRONMENTAL AND PROPERTY SOLUTIONS COMPANY	31.6616	-102.1380	TPH	1D	5	E,Q,V2
MIDLAND	O&G	08		PMT 16 INCH CRUDE OIL RELEASE	OCP#5085	PLAINS MARKETING, L.P.	32.0120	-102.0167	TPH, BTEX	0	4	E,Q,V2
MIDLAND	O&G	08		ROBERTS RANCH GAS PLANT	OCP#1206	DCP MIDSTREAM, LLC (FORMERLY DUKE ENERGY FIELD SERVICES)	31.7829	-102.2479	BTEX	0	5	E,Q,V2
MIDLAND	O&G	08		TEPPCO 10 IN HISTORICAL TEPPCO RELEASE	OCP#3315	PLAINS ALL AMERICAN PIPELINE, L.P.	32.0211	-102.0180	BTEX, PSH	0	4	E,Q,V2
MIDLAND	O&G	08		TEPPCO TANK FARM (FM 1150 AND FM 80)	OCP#1895	PLAINS ALL AMERICAN (FORMERLY LINK ENERGY, EOTT ENERGY)	32.0158	-102.0161	TPH, BTEX, PSH	1B	5	E,Q,V2
MIDLAND	O&G	08		TEXACO E FLOWLINE	OCP#5005	PIONEER NATURAL RESOURCES	32.0640	-101.9356	TPH, CHLORIDE	0	4	E,Q,V2
MIDLAND	O&G	8A		ET O'DANIEL NO. 6	OCP#5057	PIONEER NATURAL RESOURCES	31.9404	-101.8397	TPH, BTEX	1A	4	E,Q,V2
MILAM	O&G	1	*	JACKSON PROD- STANISLAW LEASE	CU#60299	ROCKDALE	30.7419	-97.0577	BTEX	5	5	E,Q,V2
MONTAGUE	O&G	09		DAVIS NATURAL GAS PLANT (BOWIE, TX)	OCP#1771	WEST TEXAS GAS, INC.	33.5835	-97.8031	TPH	3	3	E,Q,V2
MONTAGUE	O&G	09		JACK GRACE HILL	CU#65181	1.8 MILES NW OF BOWIE	33.5677	-97.8797	NATURAL GAS, CHLORIDE	5	2A	E,Q,V2
MONTAGUE	O&G	09		MONTAGUE SALT-WATER DISPOSAL PITS	OCP#2430	MULTIPLE OPERATORS	33.9514	-97.6805	CHLORIDE	1C	2A	E,Q,V2
MONTGOMERY	O&G	03		12" LINE SITE # 35, CONROE FIELD	OCP#2621	SEMGREEN (FORMERLY SEMPIPE)	30.2556	-95.3706	TPH, BTEX, PSH	0	4	E,Q,V2

TABLE 2  
2019 GROUNDWATER CONTAMINATION CASE DESCRIPTION BY COUNTY  
RAILROAD COMMISSION OF TEXAS

COUNTY	DIVISION	DISTRICT	NEW CASE	SITE NAME	FILE NUMBER	OPERATOR OR LOCATION	LATITUDE	LONGITUDE	CONTAMINATION DESCRIPTION	ENF STATUS	ACTIVITY STATUS	DATA QUALITY
MONTGOMERY	O&G	03		BISHOP TRACT, BRINE RELEASE	OCP#4294/ VCP#14014	GEOSOUTHERN ENERGY CORP.	30.1149	-95.4471	TPH, BTEX, CHLORIDES, PSH	0	5	E,Q,V2
MONTGOMERY	O&G	03		BISHOP TRACT, MARY LOUISE FITCH WELL NO. 3 TANK BATTERY	OCP#4448	GEOSOUTHERN ENERGY CORPORATION	30.1148	-95.4437	TPH, BTEX	1B	5	E,Q,V2
MONTGOMERY	O&G	03	*	BP AMERICA PRODUCTION COMPANY	OCP#5162	FORMER BENDER FIELD PRODUCTION FACILITY	30.1343	-95.4337	BENZENE, CHLORIDE, PASH, LEAD, ARSENIC	0	4	E,Q,V2
MONTGOMERY	O&G	03		CONROE GAS PLANT, CONROE FIELD UNIT LEASE (TEXACO ROAD)	OCP#1965	DENBURY (FORMERLY WAPITI OPERATING, EXXON MOBIL CORPORATION)	30.2671	-95.3736	BENZENE, CHLORIDE	2	4	E,Q,V2
MONTGOMERY	O&G	03		CONROE SITE 3	OCP#1485	EXXONMOBIL ENVIRONMENTAL AND PROPERTY SOLUTIONS COMPANY	30.2778	-95.3594	BTEX, CHLORIDE	1A	5	E,Q,V2
MONTGOMERY	O&G	03		FEE NO. 199640001 (TOWNSITE BATTERY)	OCP#4069	EXXONMOBIL ENVIRONMENTAL AND PROPERTY SOLUTIONS COMPANY	30.2985	-95.4695	TPH, BENZENE, AS, BA, CD, PB, SE	0	4	E,Q,V2
MONTGOMERY	O&G	03		FORMER CENTRAL TANK BATTERY - BISHOP TRACT	VCP#14015	S.V.TEXAS	30.1126	-95.4436	TPH, PSH	0	4	E,Q,V2
MONTGOMERY	O&G	03		OLD HUMBLE 4 IN PIPELINE	OCP#4460	DENBURY ONSHORE, LLC	30.2421	-95.3851	TPH, BTEX, PSH, CHLORIDE	0	4	E,Q,V2
MONTGOMERY	O&G	03		PINEHURST TANKS	OCP#5015	DEVON ENERGY PRODUCTION LP	30.2064	-95.6807	TPH, BTEX	1C	3	E,Q,V2
MOORE	O&G	10		BIVINS NATURAL GAS PLANT & COMPRESSOR STATION	OCP#1165	EL PASO NATURAL GAS (FORMERLY CIG)	35.6403	-101.9597	BENZENE, CHLORIDE	0	4	E,Q,V2
MOORE	O&G	10		DUMAS COMPRESSOR STATION CHROMIUM	OCP#5040	KINDER MORGAN INC.	35.8141	-102.0341	TPH	0	4	E,Q,V2
MOORE	O&G	10		PANHANDLE FIELD COMPRESSOR 15	VCP#30015	PIONEER NATURAL RESOURCES USA, INC	35.6363	-101.7172	BTEX, PSH	0	4	E,Q,V2
MOORE	O&G	10		PANHANDLE FIELD COMPRESSOR NO.10	VCP#40012	PIONEER NATURAL RESOURCES USA, INC	35.6352	-101.8224	TPH, BTEX, PSH	1B	4	E,Q,V2
NAVARRO	O&G	05		PIPELINE RELEASE SOUTH-PELHAM VALVE SITE SOUTHEAST OF FARM ROAD 744	OCP#1151	SUNOCO PIPELINE, LP (ORIGINALLY OPERATED BY CHEVRON)	31.9469	-96.7953	TPH, BTEX, PSH	0	6A	E,Q,V2
NOLAN	O&G	7B		LAKE TRAMMEL UNIT PIT	OCP#5107	MERIT ENERGY COMPANY	32.3436	-100.4491	TPH, BTEX, CHLORIDE	0	3	E,Q,V2
NOLAN	O&G	7B		WESTLAKE GAS PLANT	OCP#1609	KERR MCGEE (FORMERLY ORYX ENERGY CORP.)	32.2908	-100.4528	CHLORIDE, PSH	0	4	E,Q,V2
NUECES	O&G	04		5.217 ACRE TRACT	VCP#17010	FOREFRONT HOSPITALITY, LTD.	27.6766	-97.2981	TPH, CHLORIDE	0	6C	E,Q,V2
NUECES	O&G	04		BANQUETE RELEASE SITE	OCP#2477	KOCH PIPELINE COMPANY	27.8738	-97.8191	TPH, BTEX, PAH, SVOCs	0	4	E,Q,V2
NUECES	O&G	04		COASTAL COMPRESSOR STATION, BISHOP	OCP#1190	DCP MIDSTREAM	27.7464	-97.8450	BENZENE, PSH	0	5	E,Q,V2
NUECES	O&G	04		DRISCOLL #3 SITE	OCP#4178	EXXONMOBIL ENVIRONMENTAL AND PROPERTY SOLUTIONS COMPANY	27.6881	-97.7183	TPH, BTEX, PAH, VOCs, CHLORIDE	0	3	E,Q,V2
NUECES	O&G	04		FHR SOUTH CRUDE SYSTEM PIPELINE (T4 NO. 00140)	OCP#5183	FLINT HILLS RESOURCES, LC	27.7012	-97.8986	TPH, BTEX	0	4	E,Q,V2
NUECES	O&G	04		FLOUR BLUFF PARCEL D	OCP#3532	EXXONMOBIL ENVIRONMENTAL AND PROPERTY SOLUTIONS COMPANY	27.6592	-97.2779	TPH, BTEX, PAH	0	3	E,Q,V2
NUECES	O&G	04		FM 1889, ROBSTOWN PIPELINE RELEASE SITE	OCP#2330	KINDER MORGAN / EL PASO MERCHANT ENERGY PETROLEUM COMPANY	27.8244	-97.6639	TPH, BTEX	0	5	E,Q,V2
NUECES	O&G	04		FORMER BANQUETE STATION	OCP#3102	KINDER MORGAN ENERGY INC. (FORMERLY EL PASO MERCHANT ENERGY)	27.8127	-97.7761	TPH, BTEX, PSH	0	5	E,Q,V2
NUECES	O&G	04		GPL-42	OCP#3073	DCP MIDSTREAM, LP (FORMERLY DUKE ENERGY)	27.7438	-97.8554	PSH	0	4	E,Q,V2
NUECES	O&G	04		HEB CC18 SOUTH WALDRON RD & KNICKERBROCKER ST	VCP#10002	HEB GROCERY COMPANY, LP	27.6654	-97.2815	TPH, BTEX	0	5	E,Q,V2
NUECES	O&G	04		KING RANCH TO VIOLA 8 INCH BUTANE PIPELINE RELEASE SITE - 1.1 MILES NORTH OF FM665	OCP#2320	EXXONMOBIL ENVIRONMENTAL AND PROPERTY SOLUTIONS COMPANY	27.6847	-97.6961	PSH, TPH, BTEX, OTHER METALS	1C	5	E,Q,V2
NUECES	O&G	04		MUSTANG ISLAND PRODUCTION/SPERARATION FACILITY	OCP#5166	TRANSCONTINENTAL GAS P.L. CO, LLC - THE WILLIAMS COMPANIES	27.6174	-97.3141	TPH, BTEX	0	5	E,Q,V2
NUECES	O&G	04		SHOUP GAS PLANT	OCP#1094	KINDER MORGAN (FORMERLY EL PASO ENERGY CORP, PG&E GAS TRANSMISSION)	27.7983	-97.5647	BTEX, PSH	0	6C	E,Q,V2
NUECES	O&G	04		WARDNER #3 COMPRESSOR STATION, BISHOP	OCP#1800	DCP MIDSTREAM (FORMERLY DUKE ENERGY)	27.6897	-97.9300	TPH, BENZENE, PSH	0	5	E,Q,V2
NUECES	O&G	04		WARDNER COMPRESSOR STATION, BISHOP	OCP#1211	DCP MIDSTREAM	27.6458	-97.9142	BENZENE, PSH, BA	0	5	E,Q,V2
NUECES	O&G	04		WILSON STATE TRACT	OCP#3579	SAMURAI OPERATING COMPANY, LLC	27.9040	-97.7191	TPH, BTEX	5	3	E,Q,V3
OCHILTREE	O&G	10		PERRYTON-BARLOW COMPRESSOR STATION	OCP#3321	DCP MIDSTREAM, LP	36.3617	-100.7274	TPH, BTEX	0	4	E,Q,V2
OCHILTREE	O&G	10		SPEARMAN PLANT	OCP#2562	NORTHERN NATURAL GAS CO.	36.0866	-101.0518	BTEX	0	5	E,Q,V2
OCHILTREE	O&G	10		TG- 27801 PIPELINE RELEASE SITE	OCP#5071	DCP MIDSTREAM, LP	36.2708	-100.5492	BTEX, CHLORIDE	1A	4	E,Q,V2

TABLE 2  
2019 GROUNDWATER CONTAMINATION CASE DESCRIPTION BY COUNTY  
RAILROAD COMMISSION OF TEXAS

COUNTY	DIVISION	DISTRICT	NEW CASE	SITE NAME	FILE NUMBER	OPERATOR OR LOCATION	LATITUDE	LONGITUDE	CONTAMINATION DESCRIPTION	ENF STATUS	ACTIVITY STATUS	DATA QUALITY
PALO PINTO	O&G	7B		JACK MARTIN COMPLAINT	COMP#10798	2.4 MILES SOUTHEAST OF METCALF GAP	32.6786	-98.4277	TPH, BTEX, PSH, CHLORIDE	1C	2A	E,Q,V2
PALO PINTO	O&G	7B		MILE POST 51.9	OCP#5176	ONEOK PERMIAN NGL OPERATING COMPANY L.L.C.	32.6032	-98.1148	TPH, BTEX	1A	5	E,Q,V2
PALO PINTO	O&G	7B		MINGUS STATION	OCP#2173	PLAINS MARKETING L.P.	32.5478	-98.4347	BTEX	0	4	E,Q,V2
PALO PINTO	O&G	7B		UNIDENTIFIED STUART HEIRS	CU#60323	OIL SEEP IONI CREEK	32.6520	-98.5580	TPH	5	5	E,Q,V2
PANOLA	O&G	06		ALLISON LEASE	OCP#4844	BP AMERICA PRODUCTION COMPANY	32.1600	-94.3785	BENZENE, NATURAL GAS, CHLORIDE	0	4	E,Q,V2
PANOLA	O&G	06		BEASLEY 3 LEASE, WELL #5	OCP#5187	CONOCOPHILLIPS COMPANY	32.0505	-94.2904	BTEX, CHLORIDE, TDS	0	5	E,Q,V2
PANOLA	O&G	6	*	BECKVILLE DISPOSAL	CU#89644	BECKVILLE	32.2244	-94.4902	CHLORIDE, BENZENE, SODIUM, CADMIUM	5	2B	E,Q,V2
PANOLA	O&G	06		CARTHAGE COMPRESSOR STATION (FORMER GAS PLANT)	OCP#1610	OXY USA	32.0862	-94.3836	TPH, BENZENE	0	5	E,Q,V2
PANOLA	O&G	06		CARTHAGE GAS UNIT (CCU) COMPRESSOR STATION	OCP#4829	MEMORIAL PRODUCTION OPERATING, LLC (FORMERLY WILDHORSE RESOURCES, LLC)	32.1933	-94.2537	CHLORIDE, OTHER METALS	0	5	E,Q,V2
PANOLA	O&G	06		CE MOORE COMPRESSOR STATION	OCP#3593	CCI EAST TEXAS UPSTREAM, LLC (FORMERLY ANADARKO PETROLEUM CORP.)	32.1286	-94.2723	BTEX	1C	4	E,Q,V2
PANOLA	O&G	06		CTI INVESCO, LLC (CTI SWD#1)	OTH#14331	CARTHAGE FIELD, 6 MILES SOUTH OF CARTHAGE	32.0502	-94.2908	CHLORIDE	1C	4	E,Q,V2
PANOLA	O&G	06		D COMPRESSOR STATION	OCP#1871	DCP MIDSTREAM L.P (FORMERLY DUKE ENERGY FIELD SERVICES)	32.2053	-94.2942	BTEX	0	6A	E,Q,V2
PANOLA	O&G	06		D.C. BRANNON WELL NO. 1	OCP#1659	DEVON (FORMERLY SNYDER OIL CORP.)	32.0594	-94.5231	BTEX	0	5	E,Q,V2
PANOLA	O&G	06		DAVIS #1 SWD	OCP#5153	KEY ENERGY SERVICES, LLC	32.3545	-94.1891	CHLORIDE	0	3	E,Q,V2
PANOLA	O&G	06		DEBERRY FACILITY	OCP#4815	SELECT ENERGY SERVICES, LLC	32.3639	-94.0670	BENZENE, CHLORIDE	0	4	E,Q,V2
PANOLA	O&G	06		DELRAY COMPRESSOR STATION	OCP#4825	MEMORIAL PRODUCTION OPER. LLC	32.1528	-94.4493	CHLORIDE	0	6A	E,Q,V2
PANOLA	O&G	06		EAST TEXAS GAS PLANT	OCP#1194	DCP (FORMERLY DUKE ENERGY FIELD SERVICES, UPR)	32.1874	-94.2623	TPH	0	4	E,Q,V2
PANOLA	O&G	06		GCU 20 WELL #24	OCP#5119	CCI EAST TEXAS UPSTREAM LLC (FORMERLY ANADARKO E&P ONSHORE)	32.1768	-94.4051	BTEX, CHLORIDE	1C	4	E,Q,V2
PANOLA	O&G	06		MITCHELL AND HALL SWD (BETHANY NE, LIME 3850)	OCP#2202	BASIC ENERGY SERVICES	32.3153	-94.0475	CHLORIDE, BA, NORM	1C	3	E,Q,V2
PARKER	O&G	7B		PHIL BRADBURY WASTE DISPOSAL LINE RELEASE INCIDENT	OCP#3581	XTO ENERGY INC, BARNETT GATHERING	32.7066	-97.9322	CHLORIDE	0	5	E,Q,V2
PARKER	O&G	7B		SPRINGTOWN GAS PLANT	OCP#2537	ENBRIDGE GATHERING L.P.	32.9842	-97.6834	TPH, BTEX	2	5	E,Q,V2
PECOS	O&G	08		GOMEZ GAS PLANT & COMPRESSOR STATION DIAMOND Y	OCP#1572	ENERGY TRANSFER (FORMERLY REGENCY, ANADARKO, NORTHERN NAT. GAS, HOOVER, & WESTERN NAT GAS)	30.9961	-102.9228	PSH	0	5	E,Q,V2
PECOS	O&G	08		ROLLINS WATER WELL	OTH#90004	EMMONS LEASE (04187), VAQUERO OPERATING	30.9903	-102.9671	CHLORIDE	2	4	E,Q,V2
PECOS	O&G	08		SANTA ROSA GAS PLANT	OCP#1092	KINDER MORGAN, INC	31.2389	-102.8886	TPH, BTEX, PSH	0	5	E,Q,V2
PECOS	O&G	08		SCHUYLER WIGHT COMPLAINT	COMP#5437	3 MILES SOUTH OF GRANDFALLS	31.2906	-102.8538	TPH, PSH, CHLORIDE	2	2A	E,Q,V2
POTTER	O&G	10		FAIN GAS PLANT (10-0059) PIT	OCP#4938	PIONEER NATURAL RESOURCES USA, INC.	35.5367	-101.8951	TPH, BTEX	0	5	E,Q,V2
POTTER	O&G	10		PIONEER TANK BATTERY #2	OCP#1776	WILLIAMS ENERGY SERVICES INC	35.5389	-101.8885	TPH, BTEX	0	5	E,Q,V2
POTTER	O&G	10		TURKEY CREEK PLANT	OCP#1461	CABOT CORPORATION	35.5436	-101.6400	BTEX	0	6C	E,Q,V2
REAGAN	O&G	7C		FORMER KEMPER STATION NORTH	OCP#4843	EXXONMOBIL ENVIRONMENTAL AND PROPERTY SOLUTIONS COMPANY	31.1891	-101.5389	TPH, BTEX, PAH, VOCS, SVOCS, PSH, BA, CHLORIDE	0	4	E,Q,V2
REAGAN	O&G	7C		FORMER ROCKER B GAS PLANT	OCP#1118	AMAX OIL & GAS, INC./UNION PACIFIC CORPORATION/ANADARKO PETROLEUM	31.3978	-101.3033	TPH, BTEX	0	5	E,Q,V2
REAGAN	O&G	7C		ROCKER BB TO PATTERSON	OCP#4285	PLAINS MARKETING, L.P.	31.4280	-101.5455	TPH, BTEX, PSH	0	4	E,Q,V2
REAGAN	O&G	7C		STILES 4" GATHERING LINE	OCP#3535	PLAINS MARKETING, L.P.	31.4127	-101.3287	TPH	0	5	E,Q,V2
REFUGIO	O&G	02		FM 136 WOODSBORO RELEASE SITE	OCP#5172	FLINT HILLS RESOURCES, L.P.	28.1905	-97.2843	TPH, BTEX, PSH	0	4	E,Q,V2
REFUGIO	O&G	02		G-7 SWD LAMBERT "G" GATHERING FACILITY	OCP#2203	DEVON ENERGY OPERATING CO., L.P.	28.3428	-97.1753	CHLORIDE	1A	4	E,Q,V2
REFUGIO	O&G	02		HEARD RANCH PIG RECEIVER 18 IN LINE	OCP#5122	HOUSTON PIPE LINE COMPANY, L.P.	28.3289	-97.1806	TPH, BTEX	0	5	E,Q,V2
REFUGIO	O&G	02		NEW QUINTANA TO REFUGIO 12" PIPELINE	OCP#2446	KOCH PIPELINE COMPANY	28.3247	-97.2136	TPH, BTEX	0	4	E,Q,V2
REFUGIO	O&G	02		TOM O'CONNOR GAS PLANT	OCP#1293	EXXONMOBIL ENVIRONMENTAL AND PROPERTY SOLUTIONS COMPANY	28.3756	-97.1681	BTEX, PAH	0	4	E,Q,V2
REFUGIO	O&G	02		TOWN OF REFUGIO	BRP#7003	TOWN OF REFUGIO	28.2945	-97.2700	CHLORIDE	5	1	E,Q,V2



TABLE 2  
2019 GROUNDWATER CONTAMINATION CASE DESCRIPTION BY COUNTY  
RAILROAD COMMISSION OF TEXAS

COUNTY	DIVISION	DISTRICT	NEW CASE	SITE NAME	FILE NUMBER	OPERATOR OR LOCATION	LATITUDE	LONGITUDE	CONTAMINATION DESCRIPTION	ENF STATUS	ACTIVITY STATUS	DATA QUALITY
RUNNELS	O&G	7C		BALLINGER SEEP	CU#60330	NONPOINT SOURCE INVESTIGATION & REMEDIATION	31.7284	-99.9283	CHLORIDE	5	4	E,Q,V2
RUSK	O&G	06		ENVIROPAVE RECLAMATION PLANT	CU#88043	KILGORE	32.3339	-94.9171	BENZENE, CHLORIDE	5	3	E,Q,V2
RUSK	O&G	06		GRAY GAS UNIT LEASE WELL#7 GAS BREAKOUT	OCP#5149	ROCKCLIFF FORMERLY SAMSON LONE STAR, LLC	32.3108	-94.6664	NATURAL GAS, CHLORIDE	1C	4	E,Q,V2
RUSK	O&G	06		INLAND RECLAMATION PLANT	CU#79844	KILGORE	32.3679	-94.8924	BENZENE, CHLORIDE	5	3	E,Q,V2
RUSK	O&G	06		LAKE MURVAUL COMPRESSOR STATION	OCP#5178	ENABLE MIDSTREAM PARTNERS	32.0594	-94.6272	BTEX	0	3	E,Q,V2
RUSK	O&G	06		OAKHILL 2712 COMPRESSOR STATION	OCP#3215	CCI EAST TEXAS UPSTREAM, LLC (FORMERLY ANADARKO PETROLEUM CORPORATION)	32.3680	-94.5753	TPH, BTEX	0	4	E,Q,V2
SAN PATRICIO	O&G	04		CHILTIPIN CREEK SEEP SITE	CU#62390	SINTON CITY LIMITS	28.0422	-97.5111	TPH	5	4	E,Q,V2
SAN PATRICIO	O&G	04		HOSKINSON WELL NO. A4	OCP#1974	CHEVRON ENVIRON. MANAGEMENT CO. (FORMERLY PURE RESOURCES, INC.)	27.9188	-97.3618	BENZENE, PSH	0	4	E,Q,V2
SAN PATRICIO	O&G	04		INGLESIDE CRUDE OIL TERMINAL	OCP#4822	EXXONMOBIL ENVIRONMENTAL AND PROPERTY SOLUTIONS COMPANY	27.8728	-97.2235	TPH, BENZENE, PSH	0	4	E,Q,V2
SAN PATRICIO	O&G	04		LA QUINTA RD RATTLESNAKE LINE RELEASE	OCP#5140	KOCH PIPELINE	27.9035	-97.2838	TPH, BTEX	1D	4	E,Q,V2
SAN PATRICIO	O&G	04		NARCISCO CANTU WELL 2R SWD FACILITY	OCP#5052	B & D DISPOSAL, LTD	28.0532	-97.5249	BTEX, CHLORIDE	2	2A	E,Q,V2
SAN PATRICIO	O&G	04		PONTAP STATION	OCP#1274	PLAINS MARKETING (FORMERLY LINK ENERGY, EOTT ENERGY)	27.9388	-97.4290	TPH, BTEX, PSH	0	4	E,Q,V2
SAN PATRICIO	O&G	04		RATTLESNAKE JHSB07 (T4 NO. 05382)	OCP#5181	KOCH MIDSTREAM SERVICES CO., LLC	27.8944	-97.2662	PSH	0	6C	E,Q,V2
SAN PATRICIO	O&G	04		TAFT BLASCHKE-MAYO TANK BATTERY	OCP#3066	CHEVRON USA, INC.	28.0554	-97.3705	BENZENE, CHLORIDE	0	3	E,Q,V2
SAN PATRICIO	O&G	04		TAFT OIL FIELD - GAS LIFT PLANT	OCP#3041	CHEVRON U. S. A. INC.	28.0327	-97.3825	CHLORIDE	0	3	E,Q,V2
SAN PATRICIO	O&G	04		TAFT OIL FIELD - GODWIN TANK BATTERY	OCP#3048	CHEVRON U. S. A. INC.	28.0313	-97.3730	TPH, CHLORIDE	0	3	E,Q,V2
SAN PATRICIO	O&G	04		TAFT OIL FIELD - MAYO CENTRAL TANK BATTERY	OCP#3030	CHEVRON	28.0311	-97.3781	TPH, CHLORIDE	0	3	E,Q,V2
SAN PATRICIO	O&G	04		TAFT OIL FIELD - SATELLITE STATION #1	OCP#3047	CHEVRON U. S. A. INC.	28.0380	-97.3854	TPH, CHLORIDE	0	3	E,Q,V2
SAN PATRICIO	O&G	04		TAFT OIL FIELD - SATELLITE STATION #2	OCP#3043	CHEVRON U. S. A. INC.	28.0320	-97.3831	CHLORIDE	0	3	E,Q,V2
SAN PATRICIO	O&G	04		TAFT WELL NO. 45	OCP#4470	CHEVRON	28.0318	-97.3846	CHLORIDE	0	4	E,Q,V2
SCHLEICHER	O&G	7C		HULLDALE GAS PLANT	OCP#1201	DAVIS GAS PROCESSING, INC. (FORMERLY DEFS, UPR)	31.0004	-100.5171	TPH	0	4	E,Q,V2
SCURRY	O&G	8A		COLORADO CITY STATION	OCP#4852	PLAINS PIPELINE L.P.	32.5304	-100.8356	BTEX, PSH	0	5	E,Q,V2
SCURRY	O&G	8A		COLORADO CITY STATION - CHINA GROVE CRUDE OIL PIPELINE RELEASE	OCP#3705	CENTURION PIPELINE, L.P.	32.5307	-100.8452	TPH, BENZENE	0	5	E,Q,V2
SCURRY	O&G	8A		DIAMOND "M" PLANT	OCP#1291	KINDER MORGAN PRODUCTION CO. LP (FORMERLY EXXON CO. USA)	32.6736	-101.0883	TPH	3	4	E,Q,V2
SCURRY	O&G	8A		FULLER GAS PLANT	OCP#1676	CHEVRON USA INC. (FORMERLY TEXACO E&P, INC.)	32.9441	-100.8905	TPH, BTEX	1C	4	E,Q,V2
SCURRY	O&G	8A		GINA JACKSON AC MILLS RELEASE	OCP#5063	ENTERPRISE CRUDE PIPELINE LLC	32.5287	-100.9360	TPH, BTEX, PAH	0	4	E,Q,V2
SCURRY	O&G	8A		NORTH SNYDER STATION	OCP#4457	KINDER MORGAN	32.8412	-100.9214	TPH, PSH	0	4	E,Q,V2
SCURRY	O&G	8A		SACROC UNIT DEEP BURIAL PITS	OCP#5093	KINDER MORGAN PRODUCTION COMPANY, LLC	32.8363	-100.9273	TPH, CHLORIDE	0	4	E,Q,V2
SCURRY	O&G	8A		SACROC UNIT, TRACT 216	OCP#4459	KINDER MORGAN PRODUCTION COMPANY	32.7359	-100.9953	TPH, PSH	0	4	E,Q,V2
SCURRY	O&G	8A		SACROC WELL SITE 213, #2A	OCP#1863	KINDER MORGAN	32.7416	-100.9816	TPH	1B	4	E,Q,V2
SHACKELFORD	O&G	7B		BAKER RANCH SEEP	CU#60296	UNIDENTIFIED	32.4492	-99.3662	TPH, BTEX, PSH	5	4	E,Q,V2
SHACKELFORD	O&G	7B		PETTY SEEP	CU#60199	SHACKELFORD COUNTY REG, PETTY PROPERTY	32.9418	-99.5443	CHLORIDE	5	5	E,Q,V2
SMITH	O&G	06		TAYLOR LEASE DISPOSAL STATION	OCP#5080	BASIC ENERGY SERVICES, L.P.	32.3328	-95.1021	TPH, BTEX, AS, SE, CHLORIDE	0	3	E,Q,V2
STARR	O&G	04		C.V. DE LOPEZ 'A' LEASE	OCP#3599	DEWEY BELLOWS OPERATING COMPANY, LTD	26.6695	-98.4283	TPH, BTEX	0	3	E,Q,V2
STARR	O&G	04		DELMITA GAS PLANT	OCP#2871	ENTERPRISE HYDROCARBONS (EPCO)	26.6579	-98.4819	TPH, BTEX	0	3	E,Q,V2
STARR	O&G	04		DELMITA GATHERING -PIPELINE #508 RELEASE	OCP#4579	ENTERPRISE PRODUCTS OPERATING LLC	26.6154	-98.5405	TPH, BENZENE	0	4	E,Q,V2
STARR	O&G	04		KELSEY FIELD - MCGILL BROS. METER SITE 3	OCP#4292	OVERTON PARK OIL & GAS (FORMERLY EXXONMOBIL CORPORATION)	26.7828	-98.4195	TPH, BTEX, CHLORIDE	0	3	E,Q,V2
STARR	O&G	04		KELSEY FIELD - SOUTHEAST SEPARATION STATION	OCP#4293	OVERTON PARK OIL & GAS (FORMERLY EXXONMOBIL CORPORATION)	26.7751	-98.3442	TPH, BTEX, CHLORIDE	0	3	E,Q,V2
STARR	O&G	04		KELSEY FIELD METER SITE 9	OCP#4978	OVERTON PARK OIL & GAS (FORMERLY EXXONMOBIL CORPORATION)	26.7704	-98.3986	TPH, BTEX, OTHER METALS, CHLORIDE	0	4	E,Q,V2

TABLE 2  
2019 GROUNDWATER CONTAMINATION CASE DESCRIPTION BY COUNTY  
RAILROAD COMMISSION OF TEXAS

COUNTY	DIVISION	DISTRICT	NEW CASE	SITE NAME	FILE NUMBER	OPERATOR OR LOCATION	LATITUDE	LONGITUDE	CONTAMINATION DESCRIPTION	ENF STATUS	ACTIVITY STATUS	DATA QUALITY
STARR	O&G	04		KELSEY FIELD SOUTHEAST REMOTE STATION	OCP#4979	OVERTON PARK OIL & GAS (FORMERLY EXXONMOBIL CORPORATION)	26.7696	-98.3627	TPH, BTEX, OTHER METALS, CHLORIDE	0	4	E,Q,V2
STARR	O&G	04		KELSEY FIELD STATION C	OCP#4981	OVERTON PARK OIL & GAS (FORMERLY EXXONMOBIL CORPORATION)	26.7846	-98.3885	TPH, BTEX, OTHER METALS, CHLORIDE	0	4	E,Q,V2
STARR	O&G	04		LA REFORMA GUERRA F.B. "B" LEASE WELL NO. 15 FLOWLINE RELEASE	OCP#4996	WHITE OAK OPERATING COMPANY, LLC (FORMERLY MILAGRO EXPLORATION, LLC)	26.6571	-98.3980	TPH, BTEX	0	4	E,Q,V2
STARR	O&G	04		MARIO DURAN COMPLAINT (AKA DURAN AND LONGORIA PROPERTIES)	OCP#1070	KOCH PIPELINE COMPANY, LP	26.7167	-98.5253	TPH, BTEX, PSH	1C	5	E,Q,V2
STARR	O&G	04	*	SAMANO, M. (07975) LEASE	OCP#5147	TRINITY RIVER ENERGY OPERATING, LLC	26.3869	-98.5546	TPH, BENZENE	5	1	E,Q,V2
STARR	O&G	04		THOMPSON PROPERTY DELMITA PIPELINE #508	OCP#5042	ENTERPRISE HYDROCARBONS LP	26.6375	-98.4883	TPH, BTEX	0	3	E,Q,V2
STEPHENS	O&G	7B		BRECKENRIDGE GAS PLANT	OCP#2557	HANLON (FORMERLY DYNEGY)	32.7253	-98.8811	TPH, BTEX, PAH, VOCS, SVOCS	0	3	E,Q,V2
TAYLOR	O&G	7B		BILBREY WATER WELL	OCP#5012	VENTEX OPERATING CORP.	32.5082	-100.0643	TPH, BTEX, CHLORIDE	2	3	E,Q,V2
TAYLOR	O&G	7B		BOONE PROPERTY	COMP#7743	5 MILES NORTHWEST OF TYE	32.5205	-99.9087	CHLORIDE	2	4	E,Q,V2
TAYLOR	O&G	7B		MERKEL GATHERING	OCP#3081	PLAINS PIPELINE, L.P.	32.3744	-99.8392	TPH	0	4	E,Q,V2
TERRY	O&G	8A		ADAIR CO2 INJECTION FACILITY	OCP#5061	APACHE CORPORATION	32.9640	-102.3020	TPH, BTEX, VOCS, SVOCS	0	3	E,Q,V2
TERRY	O&G	8A		SPUWCD COMPLAINT (TEXACO E&P)	COMP#3344	NYSTEL LEASE, 8 MILES NW OF WELCH	32.9708	-102.1900	CHLORIDE	1C	6	E,Q,V2
TOM GREEN	O&G	7C		MANDI-INJECTO	CU#60204	BUBENIK (STRAWN) FIELD, 6.5 MILES SW SAN ANGELO	31.3679	-100.6147	CHLORIDE	5	4	E,Q,V2
TYLER	O&G	03		ARCO STERNE FEE LEASE	OCP#2029	PREMIUM EXPLORATION COMPANY	30.6562	-94.1176	BTEX, CHLORIDE	3	2A	E,Q,V3
UPSHUR	O&G	06		BARBEE GAS UNIT NO. 1, WELL #4 (176408)	OCP#1540	MCBEE OPERATING CO.	32.7772	-95.0283	TPH, BTEX	1C	4	E,Q,V2
UPSHUR	O&G	6E		EVERETT LAKE SWD LEASE	OCP#5151	EAST TEXAS SALT WATER DISPOSAL CO.	32.5606	-94.9370	BTEX, TDS, CHLORIDE	0	5	E,Q,V2
UPTON	O&G	7C		BENEDUM GAS PLANT	OCP#1036	WTG (WEST TEXAS GAS) BENEDUM JOINT VENTURE	31.3622	-101.7791	TPH, HG	0	4	E,Q,V2
UPTON	O&G	7C		BENEDUM STATION	OCP#4942	PLAINS PIPELINE L.P.	31.3593	-101.7862	TPH, BTEX	0	4	E,Q,V2
UPTON	O&G	7C		CTB COMPRESSOR STATION	OCP#1325	EXXONMOBIL ENVIRONMENTAL AND PROPERTY SOLUTIONS COMPANY	31.6362	-102.1475	TPH	0	5	E,Q,V2
UPTON	O&G	7C		MCCAMEY 6" HISTORICAL	OCP#5101	PLAINS PIPELINE L.P.	31.1369	-102.1925	TPH, BTEX	0	4	E,Q,V2
UPTON	O&G	7C		WILSHIRE GATHERING LINE	OCP#4284	PLAINS MARKETING, L.P.	31.3953	-102.2151	TPH, BTEX	0	4	E,Q,V2
UPTON	O&G	7C		WILSHIRE LEAK - OIL GATHERING SYSTEM	OCP#1278	PLAINS MARKETING, L.P. (FORMERLY LINK ENERGY, EOTT ENERGY)	31.4019	-102.2436	TPH, BTEX, PSH	0	4	E,Q,V2
UPTON	O&G	7C		WILSHIRE PLANT	OCP#1246	WTG (WEST TEXAS GAS) BENEDUM JOINT VENTURE	31.4431	-102.1881	TPH	0	4	E,Q,V2
VAN ZANDT	O&G	05		ENAS PIT SITE	OCP#1872	CHEVRON (FORMERLY UNOCAL, PURE RESOURCES)	32.5097	-95.6336	TPH, BENZENE, CHLORIDE	0	5	E,Q,V2
VAN ZANDT	O&G	05		FORMER EDGEWOOD GAS PLANT (R3 05-1423)	OCP#1772	ANADARKO PETROLEUM CORP (FORMERLY WESTERN GAS RESOURCES INC)	32.6928	-95.8331	BTEX, PH	0	5	E,Q,V2
VAN ZANDT	O&G	06		PETTY 39 LEASE DIRT FARM	OCP#5034	CHEVRON ENVIRONMENTAL SERVICES COMPANY FORMER UNOCAL	32.5336	-95.6538	TPH, BTEX, BA	0	3	E,Q,V2
VICTORIA	O&G	02		FLINT ENERGY SERVICES YARD	VCP#14005	JANET S. MILLER	28.7757	-96.9703	CHLORIDE	0	4	E,Q,V2
VICTORIA	O&G	02		PLACEDO RANCH	OCP#2195	ACOCK/ANAQUA OPERATING CO., LP	28.7219	-96.7900	BTEX, CHLORIDE	2	3	E,Q,V2
VICTORIA	O&G	02		SAN PATRICIO FIELD DEHYDRATOR	OCP#1090	AURORA RESOURCES CORPORATION (FORMERLY HPL/AEP/ENRON/ET)	28.6409	-96.8488	TPH, BTEX	0	4	E,Q,V2
WARD	O&G	08		CRMWD WELL NO. D2	COMP#5482	8 MILES NORTHEAST OF PYOTE	31.6409	-103.0643	BENZENE	2	1B	E,Q,V2
WARD	O&G	08		L.A. WATSON CONSOLIDATED	OCP#3042	L.A. WATSON OPERATOR GROUP	31.4700	-103.0700	TPH, BTEX, PSH	0	6C	E,Q,V2
WARD	O&G	08		MONAHANS STATION	OCP#3586	PLAINS PIPELINE, L.P.	31.6126	-102.9440	BENZENE, PSH	0	4	E,Q,V2
WARD	O&G	08		QUITO GATHERING (LINK REF: 2001-10968)	OCP#2191	PLAINS (FORMERLY LINK ENERGY)	31.5514	-103.3792	TPH	0	6A	E,Q,V2
WARD	O&G	08		SEALY SMITH GP-COMPRESSOR STATION	OCP#1457	EL PASO NATURAL GAS CO. (FORMERLY KINDER MORGAN)	31.6369	-102.8933	TPH	0	6C	E,Q,V2
WEBB	O&G	04		PETTY A2 DISCHARGE 8" NATURAL GAS GATHERING PIPELINE	OCP#5104	ETC TX PIPELINE, LTD., FORMERLY ENERGY TRANSFER COMPANY FIELD SERVICES, LLC, (FORMERLY REGENCY FIELD SERVICES, LLC)	28.1486	-99.8306	TPH, BTEX	0	4	E,Q,V2
WEBB	O&G	04		PETTY RANCH LEASE, TANK BATTERY A-2	OCP#2190	WHITE OAK ENERGY (FORMERLY KERNS OIL AND GAS, ST. MARY LAND & EXPLORATION)	28.1097	-99.8494	TPH, BTEX	1A	4	E,Q,V2
WEBB	O&G	04		STANLEY RANCH RELEASE	OCP#5160	ANADARKO (FORMERLY SN EF MAVERICK, LLC)	28.1359	-99.6811	BTEX, PSH, TDS, CHLORIDE	0	4	E,Q,V2

TABLE 2  
2019 GROUNDWATER CONTAMINATION CASE DESCRIPTION BY COUNTY  
RAILROAD COMMISSION OF TEXAS

COUNTY	DIVISION	DISTRICT	NEW CASE	SITE NAME	FILE NUMBER	OPERATOR OR LOCATION	LATITUDE	LONGITUDE	CONTAMINATION DESCRIPTION	ENF STATUS	ACTIVITY STATUS	DATA QUALITY
WHARTON	O&G	03		COCKBURN, H.C. LEASE	OCP#1980	EXXONMOBIL ENVIRONMENTAL AND PROPERTY SOLUTIONS COMPANY	29.1408	-96.0400	CHLORIDE	1C	5	E,Q,V2
WHARTON	O&G	03		COLORADO RIVER SEEP, H.C. COCKBURN LEASE, STATE TRACT 8B, WHARTON COUNTY	OCP#2213	BP ARCO	29.1350	-96.0417	TPH, PSH	1C	2A	E,Q,V2
WHARTON	O&G	03		WINTERMAN LEASE, BONUS FIELD	OCP#2425	WHITE OAK OPERATING COMPANY, LLC (FORMERLY MILAGRO EXPLORATION, TEXCAL AKA VENOCO, POGO PRODUCING COMPANY)	29.4719	-96.2811	TPH, BTEX, PSH	0	4	E,Q,V2
WHEELER	O&G	10		APACHE STILES 3 #803	OCP#5069	TAPSTONE ENERGY, LLC	35.4493	-100.0407	TPH, BTEX	0	4	E,Q,V2
WHEELER	O&G	10		MILLS RANCH #2-97 TANK BATTERY (LEASE NO. 195531)	OCP#5002	ENERQUEST OPERATING, LLC (FORMERLY BRIGHAM OIL & GAS, L.P.)	35.2913	-100.0731	TPH, BTEX	0	4	E,Q,V2
WHEELER	O&G	10		VAN ZANDT WELL	OCP#4288	MULTIPLE OPERATORS (CHEVRON USA)	35.4787	-100.4035	TPH, BTEX	1C	3	E,Q,V2
WICHITA	O&G	9	*	SUNSHINE HILL	CU#60818	7 MILES EAST OF ELECTRA	34.0579	-98.7971	CHLORIDE	5	2B	E,Q,V2
WICHITA	O&G	09		WICHITA RIVER RELEASE 2, KADANE GATHERING SYSTEM SPILL #09-0198	OCP#2178	ENTERPRISE PIPELINE COMPANY	33.8793	-98.8082	TPH	0	6C	E,Q,V2
WILLACY	O&G	04		KING RANCH STILLMAN REMOTE METER SITE #18	OCP#4912	EXXONMOBIL ENVIRONMENTAL AND PROPERTY SOLUTIONS COMPANY	26.5898	-97.9067	TPH, BTEX, OTHER METALS	0	5	E,Q,V2
WILLACY	O&G	04		KING RANCH TORDILLA COMPRESSOR STATION	OCP#4920	EXXONMOBIL ENVIRONMENTAL AND PROPERTY SOLUTIONS COMPANY	26.5753	-97.8949	TPH, BTEX, OTHER METALS	0	5	E,Q,V2
WINKLER	O&G	08		CRITTENDON FIELD (CITY OF MIDLAND) TUBB 1- A	OCP#4175	HERITAGE STANDARD CORPORATION	31.9526	-103.2995	CHLORIDE	1C	4	E,Q,V2
WINKLER	O&G	08		HALLEY GAS PLANT	OCP#4933	ENERGY TRANSFER COMPANY (FORMERLY REGENCY ENERGY PARTNERS, TRANSWESTERN PL CO. SOUTHERN UNION GAS)	31.7304	-102.9934	BENZENE, PSH	0	4	E,Q,V2
WINKLER	O&G	08		NORTH 16-INCH PIPELINE RELEASE	OCP#3584	PLAINS PIPELINE, L.P.	31.7640	-103.1755	PSH	0	4	E,Q,V2
WINKLER	O&G	08		NORTHERN NATURAL GAS KERMIT COMPRESSOR STATION	OCP#5088	NORTHERN NATURAL GAS	31.8104	-103.0740	TPH, BTEX, NATURAL GAS	0	4	E,Q,V2
WINKLER	O&G	08		SOUTH KERMIT GAS PLANT	OCP#1684	CHEVRON (FORMERLY TEXACO E&P, INC.)	31.8825	-103.0567	BTEX, PSH	1A	4	E,Q,V2
WINKLER	O&G	08		VEST-PIGMON RANCH PROJECT	OCP#4987	CHEVRON ENVIRONMENTAL MANAGEMENT COMPANY	31.7646	-103.0650	CHLORIDE, TDS	1C	4	E,Q,V2
WINKLER	O&G	08		WALTON PLANT	OCP#1117	CABOT CORPORATION	31.8967	-103.1425	TPH, BTEX, PSH	0	4	E,Q,V2
WINKLER	O&G	08		WHEELER PUMP STATION	OCP#1053	SHELL PIPELINE COMPANY, LP (FORMERLY GLOBAL SOLUTIONS, EQUILON PIPELINE)	31.8472	-102.8025	TPH, BTEX, PSH, CHLORIDE	0	5	E,Q,V2
WINKLER	O&G	08		WINK NORTH 24-INCH PIPELINE RELEASE	OCP#3585	PLAINS PIPELINE, L.P.	31.7640	-103.1755	BTEX, PSH	0	4	E,Q,V2
WISE	O&G	09		CHICO GATHERING SYSTEM ALLEN COMPLAINT	OCP#4839	TARGA NORTH TEXAS, LP	33.2267	-97.4003	TPH, BTEX, PSH, NATURAL GAS	1C	3	E,Q,V2
WISE	O&G	09		CHICO STATION CRUDE OIL RELEASE	OCP#4811	ENTERPRISE CRUDE PIPELINE, LLC (RED RIVER CRUDE PIPELINE LLC)	33.3067	-97.8476	TPH	0	4	E,Q,V2
WOOD	O&G	6	*	C&R - EARL LEE	CU#60099	4187 FM 14, HAWKINS, TX	32.6840	-95.2506	CHLORIDE, BENZENE	5	2B	E,Q,V2
WOOD	O&G	06		CRAWFORD LEASE	OCP#1044	ENERGY PRODUCTION CO.	32.7060	-95.3456	CHLORIDE	1C	4	E,Q,V2
WOOD	O&G	06		FORMER VAN FOLGER PROPERTY , UNIT-GREER COBB LEASE	OCP#1677	APACHE CORPORATION	32.5783	-95.1947	TPH, CHLORIDE	1C	5	E,Q,V2
WOOD	O&G	06		HAWKINS GAS PLANT	OCP#4994	XTO ENERGY INC. (FORMERLY EXXONMOBIL)	32.6105	-95.1953	TPH, AS	0	5	E,Q,V2
WOOD	O&G	06		JAMES WILSON COMPLAINT	COMP#2754	OAK GROVE	32.8024	-95.3984	CHLORIDE	1C	4	E,Q,V2
WOOD	O&G	06		MARIGALE SWD DISPOSAL	CU#60116	B&N TRUCKING	32.8096	-95.3847	BENZENE, CHLORIDE	5	5	E,Q,V2
WOOD	O&G	06		QUITMAN STATION	OCP#4009	ENERGY TRANSFER COMPANY (FORMERLY REGENCY, EAGLE ROCK)	32.8361	-95.4878	TPH, BTEX	0	4	E,Q,V2
WOOD	O&G	06		WEST YANTIS GAS PLANT	OCP#1122	BP (FORMERLY AMOCO PRODUCTION CO.)	32.9550	-95.6319	TPH, BTEX, CHLORIDE	0	5	E,Q,V2
YOAKUM	O&G	8A		DENVER CITY RELEASE SITE	OCP#2484	OXY USA (FORMERLY ARCO (BP PIPELINES))	32.9591	-102.8433	TPH, BTEX, PSH	1C	3	E,Q,V2
YOAKUM	O&G	8A		EDDIE EARNEST COMPLAINT	OCP#4976	OCCIDENTAL PERMIAN LTD	33.1734	-102.6988	BTEX	1C	2A	E,Q,V2
YOAKUM	O&G	8A		PRENTICE BOOSTER STATION	OCP#1087	OXY USA (FORMERLY AMOCO)	33.2724	-102.5972	TPH, BTEX, PSH	0	4	E,Q,V2
YOAKUM	O&G	8A		ROBERTS UNIT LEASE (RAY MARION COMPLAINT)	OCP#1131	APACHE CORPORATION	33.0072	-102.9583	BENZENE, CHLORIDE	1C	5	E,Q,V2
YOAKUM	O&G	8A		SAWYER LEASE	OCP#5028	ROBERTSON RESOURCES, INC.	33.0569	-102.8593	CHLORIDE	1C	4	E,Q,V2
YOAKUM	O&G	8A		SHELL DENVER CITY PLANT	COMP#139	WASSON FIELD, 3 MILES NORTH OF DENVER CITY	32.9974	-102.8175	CHLORIDE	0	4	E,Q,V2
YOAKUM	O&G	8A		WASSON GAS PLANT	OCP#3427	OXY USA (FORMERLY OCCIDENTAL PERMIAN LTD)	33.0061	-102.8097	TPH, BTEX, PSH, CHLORIDE	0	4	E,Q,V2



**Table 2a. Summary of RRC Groundwater Contamination Cases**

<i>Division / Program</i>	<i>Number of Cases</i>	<i>% of RRC Total</i>	<i>% of Report Total</i>
O&G/BRP	5	0.9%	0.2%
O&G/OCP	456	80.6%	14.8%
O&G/OCP/VCP	4	0.7%	0.1%
O&G/VCP	32	5.7%	1.0%
O&G/CU	48	8.5%	1.6%
O&G/COMP	16	2.8%	0.5%
O&G/OTH	4	0.7%	0.1%

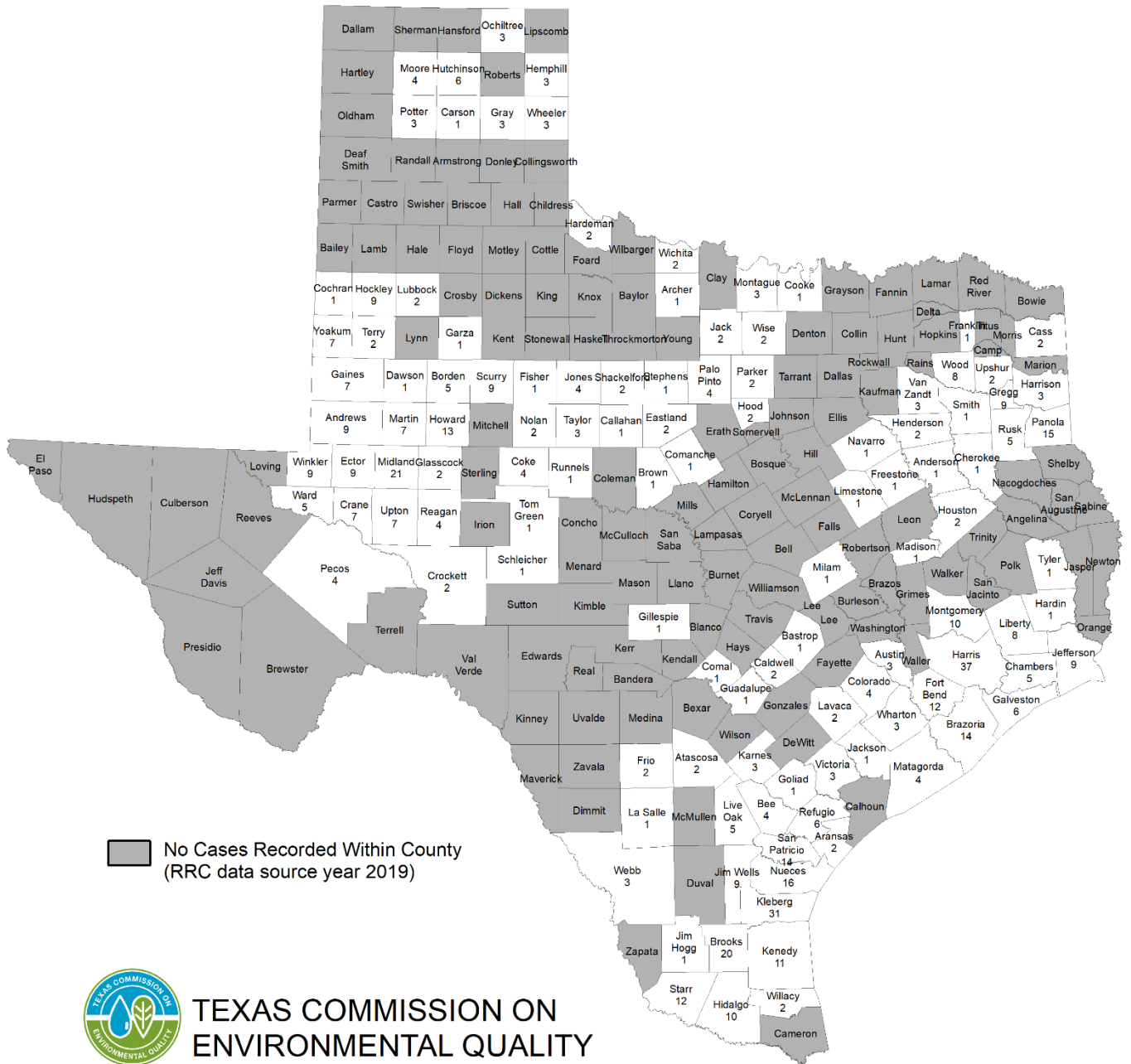
**Total** Number Of RRC Cases: 566 100% 18.3%  
 Number Of **New RRC Cases**: 27 4.8% 0.9%  
 Number Of **Counties** With RRC Cases: 117

Figure 14. RRC Enforcement Status Summary

This figure shows a matrix chart with the number of contamination cases for the RRC that fall within each combination of enforcement status (column 1) and activity status (row 1) codes. For additional information on these codes, refer to the [Enforcement Status Matrix](#) within the [User's Guide \(Section III\)](#) of this report.

	<i>Activity Status Code (ASC) 0</i>	<i>ASC 1</i>	<i>ASC 2</i>	<i>ASC 3</i>	<i>ASC 4</i>	<i>ASC 5</i>	<i>ASC 6</i>
<i>Enforcement Status Code (ESC) 5</i>	3	12	11	11	19	1	3
<i>ESC 4</i>	0	0	0	1	1	0	0
<i>ESC 3</i>	0	0	2	3	1	0	0
<i>ESC 2</i>	1	9	4	12	2	0	1
<i>ESC 1</i>	4	9	18	55	27	2	4
<i>ESC 0</i>	0	6	43	165	111	22	0
<i>Total:</i>	<b>8</b>	<b>36</b>	<b>78</b>	<b>247</b>	<b>161</b>	<b>25</b>	<b>8</b>

Figure 15. RRC County Contamination Map



This map was generated by the Water Availability Division of the Texas Commission on Environmental Quality. This product is for informational purposes and may not have been prepared for or be suitable for legal, engineering, or surveying purposes. It does not represent an on-the-ground survey and represents only the approximate relative location of property boundaries. For more information concerning this map, contact the Water Availability Division at (512) 239-4691.

Map printed May 15, 2020.





## VIII. APPENDICES

- [Appendix 1.](#) Members and Representatives of the TGPC
- [Appendix 2.](#) Texas Groundwater Protection Policy
- [Appendix 3.](#) Groundwater Classification System
- [Appendix 4.](#) Rules of the Texas Groundwater Protection Committee
- [Appendix 5.](#) District and Regional Offices
- [Appendix 6.](#) Contacts for Agencies and Programs
- [Appendix 7.](#) Inactive Cases



## Appendix 1. Members and Representatives of the TGPC

Chair—Texas Commission on Environmental Quality	
<p>Toby Baker, Executive Director MC-109 Texas Commission on Environmental Quality P.O. Box 13087 Austin TX 78711-3087</p> <p>Phone: (512) 239-3900; Fax: (512) 239-3939</p>	<p><i>Designated Chairman:</i> Kelly Mills, P.G., Assistant Director TCEQ Office of Water, Water Availability Division MC-160 P.O. Box 13087 Austin TX 78711-3087</p> <p>Phone: (512) 239-4512; Fax: (512) 239-2214 E-mail: <a href="mailto:kelly.mills@tceq.texas.gov">kelly.mills@tceq.texas.gov</a></p>
Vice-Chair—Texas Water Development Board	
<p>Jeff Walker, Executive Administrator Texas Water Development Board P.O. Box 13231 Austin TX 78711-3231</p> <p>Phone: (512) 463-7847; Fax: (512) 475-2053</p>	<p><i>Designated Vice-Chairman:</i> Larry French, PG, Director Groundwater Division Texas Water Development Board P.O. Box 13231; Austin TX 78711-3231</p> <p>Phone: (512) 463-5067; Fax: (512) 936-0816 E-mail: <a href="mailto:larry.french@twdb.texas.gov">larry.french@twdb.texas.gov</a></p>
Railroad Commission of Texas	
<p>Wei Wang, Executive Director Railroad Commission of Texas P.O. Box 12967 Austin TX 78711-2967</p> <p>Phone: (512) 463-7158 / (877) 228-5740 Fax: (512) 463-7161</p>	<p><i>Designated Representative:</i> James Harcourt, P.G. Site Remediation, Oil and Gas Division Railroad Commission of Texas P.O. Box 12967 Austin TX 78711-2967</p> <p>Phone: (512) 463-2980; Fax: (512) 463-2388 E-mail: <a href="mailto:james.harcourt@rrc.texas.gov">james.harcourt@rrc.texas.gov</a></p>
Texas State Soil and Water Conservation Board	
<p>Rex Isom, Executive Director Texas State Soil and Water Conservation Board 1497 Country View Lane Temple TX 76504</p> <p>Phone: (254) 773-2250 / (800) 792-3485 Fax: (254) 773-3311</p>	<p><i>Designated Representative:</i> T.J. Helton, Coordinator Nonpoint Source Program Texas State Soil and Water Conservation Board 1497 Country View Lane Temple TX 76504</p> <p>Phone: (254) 773-2250, ext. 234 Fax: (254) 773-3311 E-mail: <a href="mailto:thelton@tsswcb.texas.gov">thelton@tsswcb.texas.gov</a></p>
Texas Department of Agriculture	
<p>Jason Fearneyhough, Deputy Commissioner Texas Department of Agriculture P.O. Box 12847 Austin TX 78711-2847</p> <p>Phone: (512) 463-1408; Fax: (888) 223-8861</p>	<p><i>Designated Representative:</i> David Villarreal, PhD Environmental Specialist Texas Department of Agriculture P.O. Box 12847 Austin TX 78711-2847</p> <p>Phone: (512) 463-7481; Fax: (888) 216-9834 E-mail: <a href="mailto:david.villarreal@texasagriculture.gov">david.villarreal@texasagriculture.gov</a></p>

Texas Department of State Health Services	
<p>John William Hellerstedt, MD, Commissioner of Health  Texas Department of State Health Services  P.O. Box 149347  Austin TX 78714-9347  Phone: (512) 776-7363; Fax: (512) 776-7477</p>	<p><i>Designated Representative:</i>  Evelyn Reátegui-Zirena, Ph.D., Toxicologist  Health Assessment &amp; Toxicology Program  Texas Department of State Health Services  PO Box 149347, MC-1964  Austin TX 78714-9347  Phone: (512) 776-6379; Fax: (512) 776-7222  E-mail: <a href="mailto:Evelyn.Reategui-Zirena@dshs.texas.gov">Evelyn.Reategui-Zirena@dshs.texas.gov</a></p>
Texas Department of Licensing and Regulation	
<p>David Gunn  Texas Department of Licensing and Regulation  Well Driller/Pump Installer/Abandoned Well Referral Program  PO Box 12157  Austin TX 78711  Phone: (512) 334-5539; Fax: (512) 463-8616  E-mail: <a href="mailto:david.gunn@tdlr.texas.gov">david.gunn@tdlr.texas.gov</a></p>	<p><i>Designated Representative:</i>  Same</p>
Texas Alliance of Groundwater Districts	
<p>Zach Holland, President, TAGD  General Manager, Bluebonnet Groundwater Conservation District  P.O. Box 269  Navasota, Texas 77868  Phone: (936) 825-7303; Fax: (936) 825-7331</p>	<p><i>Designated Representative:</i>  David A. Van Dresar  General Manager, Fayette County GCD  255 Svoboda Lane, Room 115  La Grange, TX 78945  Phone: (979) 968-3135; Fax: (979) 968-3194  E-mail: <a href="mailto:david@fayettecountygroundwater.com">david@fayettecountygroundwater.com</a></p>
Texas A&M AgriLife Research	
<p>Patrick J. Stover, Director  Texas A&amp;M AgriLife Research  Mail Stop: 2142 TAMU  College Station TX 77843  Phone: (979) 845-8486; Fax: (979) 458-4765</p>	<p><i>Designated Representative</i>  John C. Tracy, Ph.D., Director  Texas Water Resources Institute  2118 TAMU  College Station TX 77843-2118  Phone: (979) 862-7221; Fax: 979-845-8554  E-mail: <a href="mailto:john.tracy@ag.tamu.edu">john.tracy@ag.tamu.edu</a></p>
Bureau of Economic Geology of The University of Texas at Austin	
<p>Scott Tinker, Ph.D., Director  Bureau of Economic Geology  The University of Texas at Austin  University Station, Box X  Austin TX 78713-8924  Phone: (512) 471-0209; Fax: (512) 471-0140</p>	<p><i>Designated Representative</i>  Bridget R. Scanlon, Ph.D., Senior Research Scientist  Bureau of Economic Geology  The University of Texas at Austin  University Station, Box X  Austin TX 78713-8924  Phone: (512) 471-8241; Fax: (512) 471-0140  E-mail: <a href="mailto:bridget.scanlon@beg.utexas.edu">bridget.scanlon@beg.utexas.edu</a></p>

\*Web sites for each TGPC member may be accessed on the TGPC website: <https://tgpc.texas.gov/>

## ***Appendix 2. Texas Groundwater Protection Policy***

Texas Water Code, Subchapter J (Groundwater Protection), [26.401](#) (Legislative Findings), effective September 1, 1989

- (a) “The legislature finds that:
  - (1) in order to safeguard present and future groundwater supplies, usable and potentially usable groundwater must be protected and maintained;
  - (2) protection of the environment and public health and welfare requires that groundwater be kept reasonably free of contaminants that interfere with present and potential uses of groundwater;
  - (3) groundwater contamination may result from many sources, including current and past oil and gas production and related practices, agricultural activities, industrial and manufacturing processes, commercial and business endeavors, domestic activities, and natural sources that may be influenced by or may result from human activities;
  - (4) the various existing and potential uses are important to the state economy; and,
  - (5) aquifers vary both in their potential for beneficial use and in their susceptibility to contamination.
- (b) The legislature determines that consistent with the protection of the public health and welfare, the propagation and protection of terrestrial and aquatic life, the protection of the environment, the operation of existing industries, and the maintenance and enhancement of the long-term economic health of the state, it is the goal of groundwater policy in this state that the existing quality of groundwater not be degraded. This goal of nondegradation does not mean zero-contaminant discharge.
- (c) It is the policy of this state that:
  - (1) discharges of pollutants, disposal of wastes, or other activities subject to regulation by state agencies be conducted in a manner that will maintain present uses and not impair potential uses of groundwater or pose a public health hazard; and
  - (2) the quality of groundwater be restored if feasible.
- (d) The legislature recognizes the important role of the use of the best professional judgment of the responsible state agencies in attaining the groundwater goal and policy of this state.”

Source: *Texas Constitution and Statutes website*

<https://statutes.capitol.texas.gov/Docs/WA/htm/WA.26.htm#26.401>

## ***Appendix 3. Groundwater Classification System***

### Purpose

The Texas Groundwater Protection Committee and its member agencies recognize that groundwater classification is an important tool to be used in the implementation of the groundwater policy contained in TWC 26.401. Through classification, the groundwaters in the state can be categorized and protection or restoration measures can then be specified by member agencies according to the quality and present or potential use of the groundwater.

There are four basic classes of groundwater, each defined based on general quality as determined by the total dissolved solids concentration (Figure 16). The names and concentration ranges are based on traditional nomenclature associated with each class. Quality also determines usability; however, it is implicit in this classification that a water-bearing zone must be able to produce sufficient quantities of water to meet its intended use. The examples of use are intended to describe some of the common uses of these classes and are not meant to be exclusive of other uses which might arise due to unusual circumstances or application of new technology such as desalinization.

### Applications

This groundwater classification system applies to all groundwaters in the state. In assigning a classification, the member agencies shall endeavor to use the natural quality of the groundwater that is unaffected by discharges of pollutants from human activities.

All usable and potentially usable groundwaters are subject to the same protection afforded the nondegradation policy goal of the TWC 26.401. This section further states that nondegradation does not mean zero-contaminant discharge. Starting with this nondegradation policy goal, protection or restoration measures can be varied according to the response level set by the classification and guidance of this narrative so long as the following conditions are met:

1. Current groundwater uses are not impaired;
2. Potential groundwater uses are not impaired;
3. A public health hazard is not created; and
4. The quality of groundwater is restored if feasible.

In determining protection or restoration measures, the member agencies should consider all beneficial uses to which groundwater of a given quality can currently or potentially be put. Generally, the use of groundwater requiring the highest degree of protection or restoration is human consumption as drinking water. Protection for this use will also be protective of all other current or potential uses in almost all circumstances. The suitability of a zone for use as a human drinking water supply can be based on the quality and quantity of the water it contains as well as its ability to produce enough water to meet its intended use. These considerations facilitate

defining two response levels for assigning protection or restoration measures that are commensurate with the potential to impact human health and the environment.

- **Level I** response for the fresh, slightly saline and moderately saline classes should be based on the current or potential use as a human drinking water supply.
- **Level II** response for the very saline to brine class should be based on indirect exposure (i.e., by means other than drinking) or no human consumption.

### Evaluations

In specifying a protection or restoration measure, member agencies must apply best professional judgement on a case-by-case basis. Evaluations to be made include but are not limited to such factors as yield, the availability of alternate sources of water, any background concentrations of naturally occurring constituents, the effects of constituents on usability, traditional and potential beneficial uses of the water, economic and technical feasibility of treatment and projected needs for and types of impacts on these groundwaters. In instances where there is a likelihood of hydrologic interconnection with resultant potential for contaminant movement from a given groundwater zone to a surface water body or other groundwater zones, protection and restoration measures for that zone should be determined by the quality and current and potential use of the receiving waters.

### Additional Function

This classification system is intended to be implemented by member agencies as an integral part of their groundwater quality programs. In addition to its response setting function, the classification system can also serve as a common basis among the various programs to foster consistency. It can also be used as a mapping tool to delineate specific areas in need of more detailed groundwater quality management. The Committee recognizes the important contributions of all agencies that compile such data and supports the continuing efforts to enhance the statewide database.

Figure 16. Groundwater Classification System of the TGPC

CLASS	QUALITY (TDS concentration)*	EXAMPLES OF USE	AGENCY RESPONSE
<b>Fresh</b>	0 - 1,000 mg/l	Drinking and all other uses.	<b>Level I:</b> Protection or restoration measures based on current use as a human drinking water supply.
<b>Slightly Saline</b>	>1,000 - 3,000 mg/l	Drinking if fresh water is unavailable, livestock watering, irrigation, industrial, mineral extraction, oil and gas production.	<b>Level I</b>
<b>Moderately Saline</b>	>3,000 - 10,000 mg/l	Potential/future drinking and limited livestock watering and irrigation if fresh or slightly saline water is unavailable; industrial, mineral extraction, oil and gas production.	<b>Level I</b>
<b>Very Saline to Brine</b>	>10,000 mg/l	Mineral extraction, oil and gas production.	<b>Level II:</b> Protection or restoration measures based on indirect exposure or no human consumption.

\*"Quality" refers to the concentration range of total dissolved solids (TDS) in milligrams per liter (mg/l) of water.



## ***Appendix 4. Rules of the TGPC***

Title 31. NATURAL RESOURCES AND CONSERVATION, Part 18. TEXAS GROUNDWATER PROTECTION COMMITTEE

Chapter 601. GROUNDWATER CONTAMINATION REPORT

Subchapter A. GENERAL PROVISIONS RELATING TO PUBLIC FILES AND JOINT REPORT

**Section 601.1. Purposes of Rules**, adopted to be effective March 29, 1991, and amended to be effective August 16, 2006.

“The purposes of this chapter are:

- (1) to implement duties and responsibilities assigned to the committee under Texas Water Code, §26.406, concerning the maintenance by member agencies of public files containing documented cases of groundwater contamination and the publication by the committee, in conjunction with the commission, of annual groundwater monitoring and contamination reports;
- (2) to establish general policies of the committee to guide that implementation; and
- (3) to specify the form and content of the notice of groundwater contamination required under [Texas Water Code, §26.408.](#)”

**Section 601.2. Applicability**, adopted to be effective March 29, 1991, and amended to be effective September 13, 1998, July 28, 2002, August 16, 2006, and August 10, 2014.

“This chapter specifically applies to each state agency or organization having membership on the committee. The committee is composed of:

- (1) the Texas Commission on Environmental Quality;
- (2) the Texas Department of State Health Services;
- (3) the Texas Department of Agriculture;
- (4) the Railroad Commission of Texas;
- (5) the Texas Water Development Board;
- (6) the Texas Alliance of Groundwater Districts;
- (7) the Texas A&M AgriLife Research;
- (8) the Bureau of Economic Geology of the University of Texas at Austin;
- (9) the Texas State Soil and Water Conservation Board; and
- (10) the Water Well Drillers and Water Well Pump Installers Program of the Texas Department of Licensing and Regulation.”

**Section 601.3. Definitions**, adopted to be effective March 29, 1991, and amended to be effective September 13, 1998, July 28, 2002, and August 16, 2006.

“The following words and terms, when used in this chapter, have the following meanings.

- (1) Act - House Bill 1458 (71st Legislature, 1989) codified, with amendments, as [Texas Water Code, §§26.401 - 26.408](#).
- (2) Commission - Texas Commission on Environmental Quality.
- (3) Committee - Texas Groundwater Protection Committee.
- (4) Documented groundwater contamination - A case of groundwater contamination in which a member agency has an established procedure for making a determination based on the quality of groundwater and the information pertinent to making the determination is maintained by that member agency under §601.4(b) of this title (relating to Public Files).
- (5) Enforcement action - Any action of the member agencies, identified in §601.2 of this title (relating to Applicability), that accomplishes or requires the identification, documentation, monitoring, assessing, or remediation of groundwater contamination.
- (6) Groundwater - Water below the land surface in a zone of saturation.
- (7) Groundwater contamination - The detrimental alteration of the naturally occurring physical, thermal, chemical, or biological quality of groundwater. Except for an underground source of drinking water granted an aquifer exemption by the commission with concurrence from the United States Environmental Protection Agency in accordance with 40 Code of Federal Regulations Parts 144 - 146, and 30 TAC Chapter 331 (relating to Underground Injection Control), groundwater contamination, for purposes of inclusion of cases in the public files and the joint groundwater monitoring and contamination report, is limited to contamination reasonably suspected of having been caused by activities or by entities under the jurisdiction of the member agencies identified in §601.2 of this title (relating to Applicability) and affecting groundwater that contains a concentration of:
  - (A) less than or equal to 10,000 milligrams per liter (mg/liter) of dissolved solids; or
  - (B) greater than 10,000 mg/liter of dissolved solids if it is:
    - (i) currently extracted for beneficial use such as domestic, industrial, or agricultural purposes; or
    - (ii) hydrologically connected with, and with the potential for contaminant movement to, a surface water body or another zone of groundwater that has a concentration of less than or equal to 10,000 mg/liter of dissolved solids.
- (8) Member agency - A state agency or organization designated by law under Texas Water Code, §26.403(c), to serve on the committee and be subject to its rules. Member agencies are listed in §601.2 of this title (relating to Applicability). Member agencies having responsibilities related to protection of groundwater include the commission, the

Department of Agriculture, the Railroad Commission of Texas, and the State Soil and Water Conservation Board.”

**Section 601.4. Public Files**, adopted to be effective March 29, 1991, and amended to be effective September 13, 1998 and August 16, 2006.

- (a) “Subject to the limitations provided by the [Texas Water Code, §§26.401-26.408](#) (the Act), and the Texas Public Information Act, Texas Government Code, Chapter 552, information collected, assembled, or maintained by the committee and the member agencies having responsibilities related to protection of groundwater under the Act is a public record open to inspection and copying during regular business hours.
- (b) Each member agency having the responsibilities related to the protection of groundwater under the Act shall maintain a public file of all documented cases of groundwater contamination that are reasonably suspected of having been caused by activities regulated by the member agency.”

**Section 601.5. Joint Groundwater Monitoring and Contamination Report**, adopted to be effective March 29, 1991, and amended to be effective September 13, 1998, July 28, 2002, and August 16, 2006.

“In conjunction with the commission, the committee shall publish not later than April 1 of each year a joint groundwater monitoring and contamination report covering the activities and findings of the committee made during the previous calendar year. The report must:

- (1) describe the current status of groundwater monitoring programs conducted by or required by each member agency at regulated facilities or in connection with regulated facilities;
- (2) contain a description of each case of groundwater contamination documented during the previous calendar year and of each case of groundwater contamination documented during previous years for which enforcement action was incomplete at the time of issuance of the preceding report; and
- (3) indicate the status of enforcement action for each case of groundwater contamination that is included in the report.”

## **Subchapter B. NOTICE OF GROUNDWATER CONTAMINATION**

**Section 601.10. Form and Content of Groundwater Contamination Notice**, effective November 12, 2003

“When notice of groundwater contamination, as defined in §601.3(7) of this title (relating to Definitions), is provided under [Texas Water Code, §26.408](#) to the owner of a private drinking water well that may be affected by the contamination and to each applicable groundwater conservation district, the notice shall:

- (1) be in writing; and
- (2) contain, at a minimum, the following information;
  - (A) the name of the contaminant or contaminants;

- (B) the range of analytical results for the contaminant or contaminants measured in the area or well to date;
- (C) possible health effects of the contaminant or contaminants;
- (D) possible source or sources for this type of contamination;
- (E) suggested actions and precautions potentially impacted well owners could take; and
- (F) who to contact for more information.”

Source: *Texas Secretary of State website, Texas Administrative Code*

[http://texreg.sos.state.tx.us/public/readtac\\$ext.ViewTAC?tac\\_view=4&ti=31&pt=18&ch=601](http://texreg.sos.state.tx.us/public/readtac$ext.ViewTAC?tac_view=4&ti=31&pt=18&ch=601)

## ***Appendix 5. District and Regional Offices***

Texas Commission on Environmental Quality

Railroad Commission of Texas

Groundwater Conservation Districts



# AREA, REGION, AND WATERMASTER OFFICES

## TCEQ AREA OFFICES

### BORDER AND PERMIAN BASIN

Region 6, El Paso • Region 7, Midland  
Region 15, Harlingen • Region 16, Laredo

Area Director: David A. Ramirez  
1804 W. Jefferson Ave. • Harlingen, TX 78550-5247  
956-425-6010 • FAX: 956-412-5059

### COASTAL AND EAST TEXAS

Region 5, Tyler • Region 10, Beaumont • Region 12, Houston • Region 14, Corpus Christi

Area Director: Jonathan Walling, MC 172  
P.O. Box 13087 • Austin, TX 78711-3087  
12100 Park 35 Circle • Austin, TX 78753  
512-239-2295 • FAX: 512-239-4390

### CENTRAL TEXAS

Region 9, Waco • Region 11, Austin • Region 13, San Antonio

Area Director: Susan Jablonski, P.E., MC 172  
P.O. Box 13087 • Austin, TX 78711-3087  
12100 Park 35 Circle • Austin, TX 78753  
512-239-6731 • FAX: 512-239-4390

### NORTH CENTRAL AND WEST TEXAS

Region 1, Amarillo • Region 2, Lubbock • Region 3, Abilene  
Region 4, Dallas/Fort Worth • Region 8, San Angelo

Area Director: Randy J. Ammons  
5012 50th St., Ste. 100 • Lubbock, TX 79414-3426  
806-796-7092 • FAX: 806-796-7107

## TCEQ REGIONAL AND WATERMASTER OFFICES

### 1 – AMARILLO

Regional Director: Brad Jones  
3918 Canyon Dr.  
Amarillo, TX 79109-4933  
806-353-9251 • FAX: 806-358-9545

### 8 – SAN ANGELO

Regional Director: Winona Henry, P.E.  
622 S. Oakes, Ste. K  
San Angelo, TX 76903-7035  
325-655-9479 • FAX: 325-658-5431

### 15 – HARLINGEN

Regional Director: Jaime A. Garza  
1804 W. Jefferson Ave.  
Harlingen, TX 78550-5247  
956-425-6010 • FAX: 956-412-5059

### 2 – LUBBOCK

Regional Director: Gary Shipp, P.G.  
5012 50th St., Ste. 100  
Lubbock, TX 79414-3426  
806-796-7092 • FAX: 806-796-7107

### 9 – WACO

Regional Director: David Van Soest  
6801 Sanger Ave., Ste. 2500  
Waco, TX 76710-7826  
254-751-0335 • FAX: 254-772-9241

### 16 – LAREDO

Regional Director: Jaime A. Garza  
707 E. Calton Rd., Ste. 304  
Laredo, TX 78041-3887  
956-791-6611 • FAX: 956-791-6716

### 3 – ABILENE

Regional Director: Winona Henry, P.E.  
1977 Industrial Blvd.  
Abilene, TX 79602-7833  
325-698-9674 • FAX: 325-692-5869

### 10 – BEAUMONT

Regional Director: Kathryn Saucedo  
3870 Eastex Fwy.  
Beaumont, TX 77703-1830  
409-898-3838 • FAX: 409-892-2119

### TEXAS WATERMASTERS

**Brazos Watermaster:** Molly Mohler  
6801 Sanger Ave., Ste. 2500  
Waco, TX 76710-7826  
254-761-3006 • FAX: 254-761-3067

### 4 – DALLAS/FORT WORTH

Regional Director: Alyssa Taylor  
2309 Gravel Dr.  
Fort Worth, TX 76118-6951  
817-588-5800 • FAX: 817-588-5700

### 11 – AUSTIN

Regional Director: David Van Soest  
P.O. Box 13087 • Austin, TX 78711-3087  
12100 Park 35 Circle • Austin, TX 78753  
512-339-2929 • FAX: 512-339-3795

### Concho Watermaster:

Iliana Spaeth  
622 S. Oakes, Ste. K  
San Angelo, TX 76903-7035  
325-481-8069 or 866-314-4894  
FAX: 325-658-5431

### Stephenville Office

(Concentrated Animal Feeding Operations)  
580 W. Lingleville Rd., Ste. D  
Stephenville, TX 76401-2209  
254-552-1900 or 800-687-7078

### 12 – HOUSTON

Regional Director: Nicole Bealle  
5425 Polk St., Ste. H  
Houston, TX 77023-1452  
713-767-3500 • FAX: 713-767-3520

### Rio Grande Watermaster:

Jose Luna  
*Eagle Pass Office*  
P.O. Box 1185 • Eagle Pass, TX 78853-1185  
1152 Ferry St., Ste. E & F  
Eagle Pass, TX 78852-4367  
830-773-5059 • 800-609-1219  
FAX: 830-773-4103

### 5 – TYLER

Regional Director: Leroy Biggers  
2916 Teague Dr.  
Tyler, TX 75701-3734  
903-535-5100 • FAX: 903-595-1562

### 13 – SAN ANTONIO

Regional Director: Joel Anderson  
14250 Judson Rd.  
San Antonio, TX 78233-4480  
210-490-3096 • FAX: 210-545-4329

### Harlingen Office

1804 W. Jefferson Ave.  
Harlingen, TX 78550-5247  
956-430-6056 or 800-609-1219  
FAX: 956-430-6052

### 6 – EL PASO

Regional Director: Lorinda Gardner  
401 E. Franklin Ave., Ste. 560  
El Paso, TX 79901-1212  
915-834-4949 • FAX: 915-834-4940

### 14 – CORPUS CHRISTI

Regional Director: Susan Clewis  
NRC Bldg., Ste. 1200,  
6300 Ocean Dr., Unit 5839  
Corpus Christi, TX 78412-5839  
361-825-3100 • FAX: 361-825-3101

### South Texas Watermaster:

Iliana Delgado  
14250 Judson Rd.  
San Antonio, TX 78233-4480  
210-490-3096 or 800-733-2733  
FAX: 210-545-4329

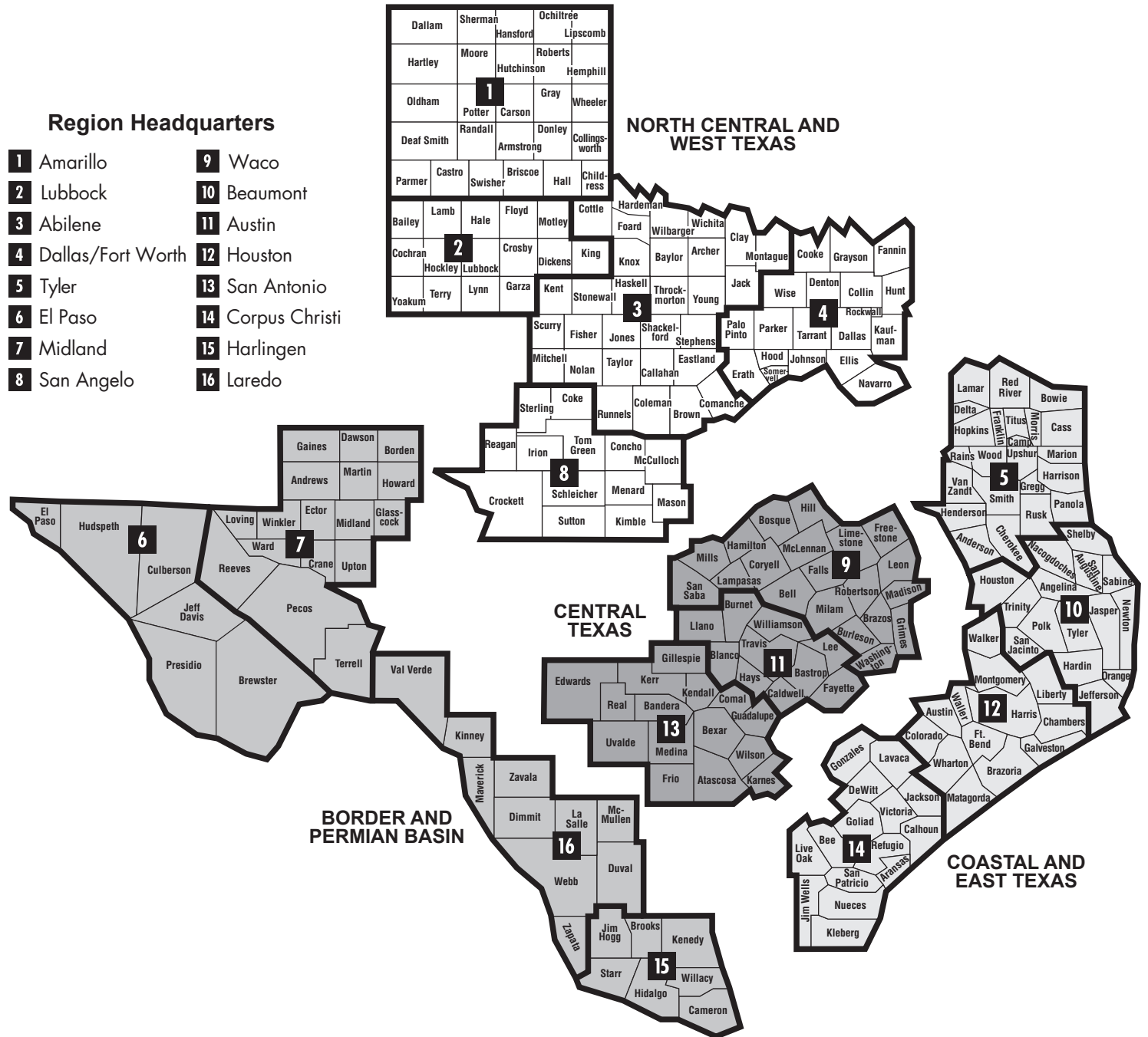
### 7 – MIDLAND

Regional Director: Lorinda Gardner  
9900 W. IH-20, Ste. 100  
Midland, TX 79706  
432-570-1359 • FAX: 432-561-5512

TCEQ rules, publications, agendas and highlights of commission meetings, and other environmental information are available on the TCEQ website at <[www.tceq.texas.gov](http://www.tceq.texas.gov)>. Additional region information is available at <[www.tceq.texas.gov/goto/regions](http://www.tceq.texas.gov/goto/regions)>.

TCEQ Central Office: P.O. Box 13087, Austin, Texas 78711-3087, 512-239-1000

# TCEQ Areas, Regions, and Compliance Assistance Team Members



## SMALL BUSINESS AND LOCAL GOVERNMENT COMPLIANCE ASSISTANCE TEAM MEMBERS IN TCEQ REGIONS

<b>REGION 1 – AMARILLO</b> Brittany Crawford, 806-468-0515	<b>REGION 5 – TYLER</b> Mackenzie Maserang, 903-535-5158	<b>REGION 9 – WACO</b> Ross Muir, 254-761-3039	<b>REGION 13 – SAN ANTONIO</b> Hailey Davidson, 210-403-4039 Kelly Royall, 210-403-4092
<b>REGION 2 – LUBBOCK</b> Hailey Clark, 806-796-7636 Traci Letney, 806-796-7642	<b>REGION 6 – EL PASO</b> Vanessa Duenas, 915-834-4974	<b>REGION 10 – BEAUMONT</b> Lori Palmer, 409-899-8789	<b>REGION 14 – CORPUS CHRISTI</b> Vacant, 361-825-3100
<b>REGION 3 – ABILENE</b> Hannah Stouffer, 325-698-6104	<b>REGION 7 – MIDLAND</b> Hailey Clark, 806-796-7636 Traci Letney, 806-796-7642	<b>REGION 11 – AUSTIN</b> Edgar Leon, 512-239-3545	<b>REGION 15 – HARLINGEN</b> Imelda Peña Sanchez, 956-389-7427
<b>REGION 4 – DFW</b> Kristen Fenati, 817-588-5827 Tara Gilbert, 817-588-5927	<b>REGION 8 – SAN ANGELO</b> Diana Steele, 325-481-8061 Rachel McMath, 325-481-8054	<b>REGION 12 – HOUSTON</b> Becky Costigan de la Cerda, 713-767-3693 Heather O'Keefe, 713-767-3726 Stephen Scalise, 713-767-3510	<b>REGION 16 – LAREDO</b> Carmen Ramirez, 956-721-8457

The TCEQ is an equal opportunity employer. The agency does not allow discrimination on the basis of race, color, religion, national origin, sex, disability, age, sexual orientation, or veteran status. In compliance with the Americans with Disabilities Act, this document may be requested in alternate formats by contacting the TCEQ at 512-239-0010, 1-800-RELAY-TX (TDD), or by writing P.O. Box 13087, Austin, TX 78711-3087.

How is our customer service? Fill out our online survey at <[www.tceq.texas.gov/customersurvey](http://www.tceq.texas.gov/customersurvey)>.

## Railroad Commission of Texas District Offices

Current office locations may also be found on the RRC web site:

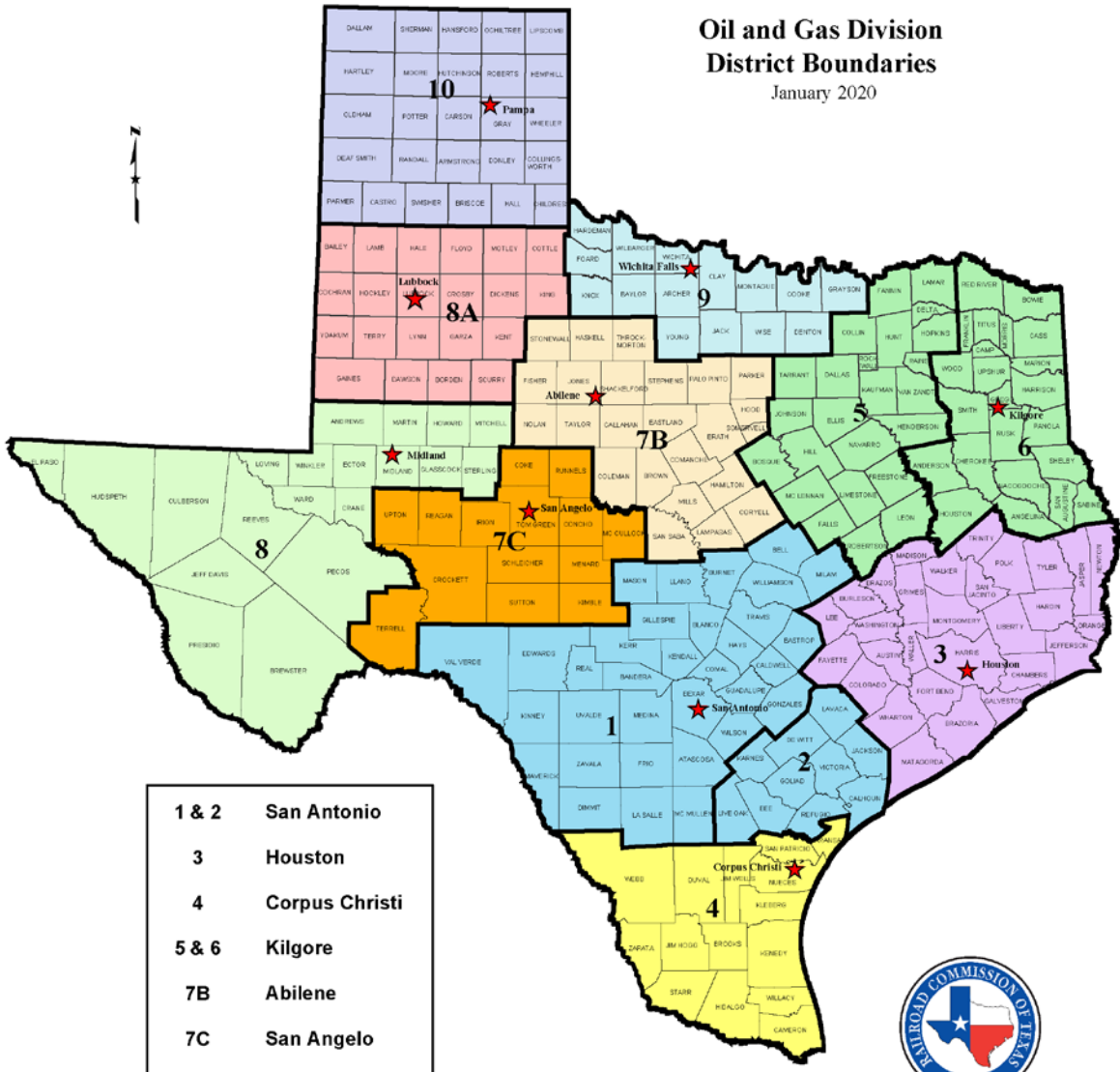
<https://www.rrc.texas.gov/about-us/organization-activities/rrc-locations/>

District	City	Address	Phone /FAX
1	San Antonio	112 E. Pecan Street, Suite 705 ( <a href="#">map</a> ) San Antonio, TX 78205	(210) 227-1313 (210) 227-4822
2	San Antonio	112 E. Pecan Street, Suite 705 ( <a href="#">map</a> ) San Antonio, TX 78205	(210) 227-1313 (210) 227-4822
3	Houston	1919 N Loop West, Suite 620 ( <a href="#">map</a> ) Houston, TX 77008	(713) 869-5001 (713) 869-9621
4	Corpus Christi	10320 I-37 ( <a href="#">map</a> ) Corpus Christi, TX 78410	(361) 242-3113 (361) 242-9613
5	Kilgore	2005 North State Highway 42 ( <a href="#">map</a> ) Kilgore, TX 75662	(903) 984-3026 (903) 983-3413
6	Kilgore	2005 North State Highway 42 ( <a href="#">map</a> ) Kilgore, TX 75662	(903) 984-3026 (903) 983-3413
7B	Abilene	3444 North First St, Suite 600 ( <a href="#">map</a> ) Abilene, TX 79603	(325) 677-3545 (325) 677-7122
7C	San Angelo	622 South Oakes St, Suite J ( <a href="#">map</a> ) San Angelo, TX 76903	(325) 657-7450 (325) 657-7455
8	Midland	10 Desta Dr, Suite 500 E ( <a href="#">map</a> ) Midland, TX 79705	(432) 684-5581 (432) 684-6005
8A	Lubbock	6302 Iola Avenue, Suite 600 ( <a href="#">map</a> ) Lubbock, TX 79424	(806) 698-6509 (806) 698-6532
9	Wichita Falls	5800 Kell Blvd, Suite 300 ( <a href="#">map</a> ) Wichita Falls, TX 76310	(940) 723-2153 (940) 723-5088
10	Pampa	200 West Foster, Room 300 ( <a href="#">map</a> ) Pampa, TX 79065	(806) 665-1653 (806) 665-4217



# RAILROAD COMMISSION of TEXAS

## Oil and Gas Division District Boundaries January 2020



- 1 & 2 San Antonio
- 3 Houston
- 4 Corpus Christi
- 5 & 6 Kilgore
- 7B Abilene
- 7C San Angelo
- 8 Midland
- 8A Lubbock
- 9 Wichita Falls
- 10 Pampa



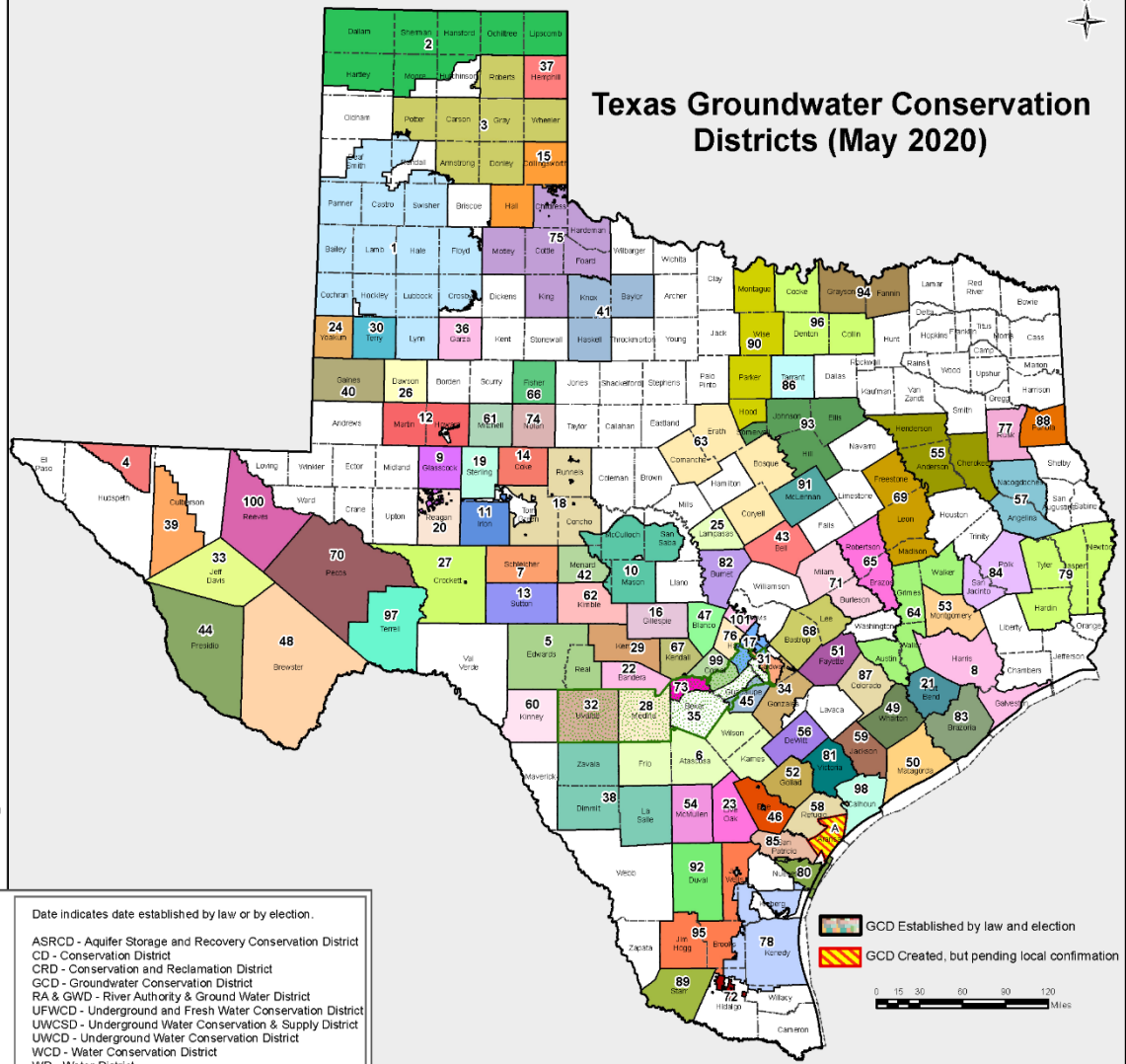
PREPARED BY  
RAILROAD COMMISSION OF TEXAS  
OIL AND GAS DIVISION  
January 2020

**Groundwater Conservation Districts**

- |   |  |
|---|--|
| 1 High Plains UWCD No. 1 - 9/29/1951              | 52 Goliad County GCD - 11/6/2001               |
| 2 North Plains GCD - 1/2/1955                     | 53 Lone Star GCD - 11/6/2001                   |
| 3 Panhandle GCD - 1/21/1958                       | 54 McMullen GCD - 11/6/2001                    |
| 4 Hudspeth County UWCD No. 1 - 10/5/1957          | 55 Neches & Trinity Valleys GCD - 11/6/2001    |
| 5 Real-Edwards C and R District - 5/30/1959       | 56 Pecan Valley GCD - 11/6/2001                |
| 6 Evergreen UWCD - 8/30/1965                      | 57 Pineywoods GCD - 11/6/2001                  |
| 7 Plateau UWC and Supply District - 3/4/1974      | 58 Refugio GCD - 11/6/2001                     |
| 8 Harris-Galveston Subsidence District- 4/23/1975 | 59 Texana GCD - 11/6/2001                      |
| 9 Glasscock GCD - 8/22/1981                       | 60 Kinney County GCD - 11/2/2002               |
| 10 Hickory UWCD No. 1 - 8/14/1982                 | 61 Lone Wolf GCD - 2/2/2002                    |
| 11 Irion County WCD - 8/2/1985                    | 62 Kimble County GCD - 5/3/2002                |
| 12 Permian Basin UWCD - 9/21/1985                 | 63 Middle Trinity GCD - 5/4/2002               |
| 13 Sutton County UWCD - 4/5/1986                  | 64 Bluebonnet GCD - 11/5/2002                  |
| 14 Coke County UWCD - 11/4/1986                   | 65 Brazos Valley GCD - 11/5/2002               |
| 15 Mesquite GCD - 11/4/1986                       | 66 Clear Fork GCD - 11/5/2002                  |
| 16 Hill Country UWCD - 8/8/1987                   | 67 Cow Creek GCD - 11/5/2002                   |
| 17 Barton Springs/Edwards Aquifer CD - 8/13/1987  | 68 Lost Pines GCD - 11/5/2002                  |
| 18 Lipan-Kickapoo WCD - 11/3/1987                 | 69 Mid-East Texas GCD - 11/5/2002              |
| 19 Sterling County UWCD - 11/3/1987               | 70 Middle Pecos GCD - 11/5/2002                |
| 20 Santa Rita UWCD - 8/19/1989                    | 71 Post Oak Savannah GCD - 11/5/2002           |
| 21 Fort Bend Subsidence District - 8/28/1989      | 72 Red Sands GCD - 11/5/2002                   |
| 22 Bandera County RA & GWD - 11/7/1989            | 73 Trinity Glen Rose GCD - 11/5/2002           |
| 23 Live Oak UWCD - 11/7/1989                      | 74 Wes-Tex GCD - 11/5/2002                     |
| 24 Sandy Land UWCD - 11/7/1989                    | 75 Gateway GCD - 5/3/2003                      |
| 25 Saratoga UWCD - 11/7/1989                      | 76 Hays Trinity GCD - 5/3/2003                 |
| 26 Mesa UWCD - 1/20/1990                          | 77 Rusk County GCD - 6/5/2004                  |
| 27 Crockett County GCD - 1/26/1991                | 78 Kenedy County GCD - 11/2/2004               |
| 28 Medina County GCD - 8/26/1991                  | 79 Southeast Texas GCD - 11/2/2004             |
| 29 Headwaters UWCD - 11/5/1991                    | 80 Corpus Christi ASRCD - 6/17/2005            |
| 30 South Plains UWCD - 2/8/1992                   | 81 Victoria County GCD - 8/5/2005              |
| 31 Plum Creek CD - 5/1/1993                       | 82 Central Texas GCD - 9/24/2005               |
| 32 Uvalde County UWCD - 9/1/1993                  | 83 Brazoria County GCD - 11/8/2005             |
| 33 Jeff Davis County UWCD - 11/2/1993             | 84 Lower Trinity GCD - 11/7/2006               |
| 34 Gonzales County UWCD - 11/2/1994               | 85 San Patricio County GCD - 5/12/2007         |
| 35 Edwards Aquifer Authority - 7/28/1996          | 86 Northern Trinity GCD - 5/15/2007            |
| 36 Garza County UWCD - 11/5/1996                  | 87 Colorado County GCD - 11/6/2007             |
| 37 Hemphill County UWCD - 11/4/1997               | 88 Panola County GCD - 11/6/2007               |
| 38 Wintergarden GCD - 1/17/1998                   | 89 Starr County GCD - 11/6/2007                |
| 39 Culberson County GCD - 5/2/1998                | 90 Upper Trinity GCD - 11/6/2007               |
| 40 Llano Estacado UWCD - 11/3/1998                | 91 Southern Trinity GCD - 6/19/2009            |
| 41 Rolling Plains GCD - 1/26/1999                 | 92 Duval County GCD - 7/25/2009                |
| 42 Menard County UWCD - 8/14/1999                 | 93 Prairielands GCD - 9/1/2009                 |
| 43 Clearwater UWCD - 8/21/1999                    | 94 Red River GCD - 9/1/2009                    |
| 44 Presidio County UWCD - 8/31/1999               | 95 Brush Country GCD - 11/3/2009               |
| 45 Guadalupe County GCD - 11/14/1999              | 96 North Texas GCD - 12/1/2009                 |
| 46 Bee GCD - 1/20/2001                            | 97 Terrell County GCD - 11/6/2012              |
| 47 Blanco-Pedernales GCD - 1/23/2001              | 98 Calhoun County GCD - 11/4/2014              |
| 48 Brewster County GCD - 11/6/2001                | 99 Comal Trinity GCD - 6/17/2015               |
| 49 Coastal Bend GCD - 11/6/2001                   | 100 Reeves County GCD - 11/3/2015              |
| 50 Coastal Plains GCD - 11/6/2001                 | 101 Southwestern Travis County GCD - 11/6/2019 |
| 51 Fayette County GCD - 11/6/2001                 |  |

**Pending Confirmation**  
A - Aransas County GCD

**Texas Groundwater Conservation Districts (May 2020)**



**TEXAS COMMISSION ON ENVIRONMENTAL QUALITY**

This map was generated by the Water Availability Division of the Texas Commission on Environmental Quality. This product is for informational purposes and may not have been prepared for or be suitable for legal, engineering, or surveying purposes. It does not represent an on-the-ground survey and represents only the approximate relative location of property boundaries. For more information concerning this map, contact the Water Availability Division at (512) 239-4891.

Map printed May 1, 2020.

Date indicates date established by law or by election.

- ASRCD - Aquifer Storage and Recovery Conservation District
- CD - Conservation District
- CRD - Conservation and Reclamation District
- GCD - Groundwater Conservation District
- RA & GWD - River Authority & Ground Water District
- UFWCD - Underground and Fresh Water Conservation District
- UWCD - Underground Water Conservation & Supply District
- UWCD - Underground Water Conservation District
- WD - Water District

## ***Appendix 6. Contacts for Agency Programs***

The following persons may be contacted for further information regarding individual programs or for guidance on specific groundwater contamination cases listed under their program's jurisdiction. The file number will be needed in order to obtain more information about a specific groundwater contamination case.

### **TEXAS COMMISSION ON ENVIRONMENTAL QUALITY**

#### ***Office of Compliance and Enforcement***

Enforcement Division: James Gradney, Manager, Waste Enforcement Section 512-239-6549  
Regional Offices: Shannon Frazier, Program Support Section 512-239-6313

#### ***Office of Waste***

Waste Permits Division: Arten Avakian, P.G., Municipal Solid Waste Permits Section 512-239-4419  
Remediation Division: Kelly Peavler, Special Assistant 512-239-1352  
Occupational Licensing and Registration Division: Ivan Messer, Ph.D., Program Support Coordinator, Occupational Licensing Section 512-239-6133  
Radioactive Materials Division: David Hastings P.G., Radioactive Materials Section 512-239-2036

#### ***Office of Water***

Water Quality Division: Amanda Pirani, P.G., Water Quality Assessment Section 512-239-1613  
Water Supply Division: James LaManna, Drinking Water Standards Section 512-239-2374  
Water Availability Division: Cindy Hooper, P.G., Groundwater Planning & Assessment Team 210-403-4080  
Water Quality Planning Division: Kerry Niemann, Manager, Planning & Implementation Section 512-239-0483

### **BUREAU OF ECONOMIC GEOLOGY**

Center for Sustainable Water Resources: Bridget R. Scanlon, Ph.D. 512-471-8241

### **DEPARTMENT OF STATE HEALTH SERVICES**

Health Assessment & Toxicology Program: Evelyn Reátegui-Zirena, Ph.D., Toxicologist 512-776-6379

### **RAILROAD COMMISSION OF TEXAS**

Oil and Gas Division: Leslie Bruce, VCP/Brownfields Program Coordinator 512-463-3384

### **TEXAS DEPARTMENT OF AGRICULTURE**

Environmental & Biosecurity Program: David Villarreal, Ph.D. 512-463-7481

### **TEXAS A&M AGRILIFE RESEARCH**

Texas Water Resources Institute: John C. Tracy, Director 979-862-7221

**TEXAS STATE SOIL AND WATER CONSERVATION BOARD**

Nonpoint Source Program: T.J. Helton, Coordinator

254-773-2250  
ext. 234

**TEXAS WATER DEVELOPMENT BOARD**

Groundwater Monitoring Section: Cody Bjornson

512-936-0841

**TEXAS DEPARTMENT OF LICENSING AND REGULATION**

Well Driller/Pump Installer/Abandoned Well Referral Program: David Gunn

512-334-5539

**TEXAS ALLIANCE OF GROUNDWATER DISTRICTS**

Leah Martinsson, Executive Director

512-596-3101

## **Appendix 7. Inactive Cases**

[Table 3, "Inactive Groundwater Contamination Cases, 1994-2018"](#) lists 1,390 cases from the joint reports of 1994 through 2018 that have been closed by a program area or agency, and have been listed in previous reports with an **Activity Status Code of 6C, 6D, or 6E**. *As described in Figure 8, these codes refer to sites in which agency action is final, though contamination that requires certain controls may still exist at the site.*

**While enforcement actions may be closed on these cases, the Activity Status Code descriptions allow that groundwater contamination may still be present at the site, and may therefore be of interest to regulatory agencies and the general public.**

This list is not a comprehensive inventory. The Activity Status Codes "6D" and "6E" were first implemented in 1995, which is the primary reason that closed case data prior to 1994 was not included in this table. Additionally, an agency or agency program area may have closed an enforcement case in any previous report without providing details on the closure, and groundwater local to the site may still be impacted by contamination. Finally, closed cases will not be reflected in this table for instances where groundwater was determined to have been impacted, but analysis indicated that the contamination was below regulatory action levels and the case was "closed" during the investigation stage.

The codes used in this table are the same as those in the active agency tables ([Section V, GROUNDWATER CONTAMINATION CASE DESCRIPTION TABLES](#)), with the addition of a code indicating the agency originally responsible for the case in Column 2. This table also includes a column indicating the calendar year of the last report in which the cases were listed.

Additional information regarding these cases may be obtained from the agencies listed in the table, and contact information for agency staff members is listed in [Appendix 6](#).



***Table 3. Inactive Groundwater Contamination Cases, 1994-2018***

TABLE 3 (APPENDIX 7)  
 INACTIVE GROUNDWATER CONTAMINATION CASE DESCRIPTION BY COUNTY  
 ALL AGENCIES, 1994-2018

EXPLANATIONS OF FIELDS

COUNTY:	NAME OF THE COUNTY WHERE THE CASE IS LOCATED
AGENCY:	THE AGENCY WITH JURISDICTION OVER THE CASE, INCLUDING: TCEQ - TEXAS COMMISSION ON ENVIRONMENTAL QUALITY, OR PREDECESSOR AGENCIES RRC - RAILROAD COMMISSION OF TEXAS TAGD - TEXAS ALLIANCE OF GROUNDWATER DISTRICTS
DIVISION:	THE DIVISION WITHIN AN AGENCY WITH JURISDICTION OVER THE CASE: ENF - ENFORCEMENT DIVISION, TCEQ FO - FIELD OPERATIONS, TCEQ RMD - RADIOACTIVE MATERIALS DIVISION, TCEQ REM/CA - REMEDIATION DIVISION/CORRECTIVE ACTION SECTION, TCEQ REM/DCRP - REMEDIATION DIVISION/DRY CLEANERS PROGRAM, TCEQ REM/PST - REMEDIATION DIVISION/PETROLEUM STORAGE TANK PROGRAM, TCEQ REM/SF - REMEDIATION DIVISION/SUPERFUND PROGRAM, TCEQ REM/SSDAP - REMEDIATION DIVISION/SUPERFUND SITE DISCOVERY AND ASSESSMENT, TCEQ REM/VC - REMEDIATION DIVISION/VOLUNTARY CLEANUP PROGRAM, TCEQ REM/VCIO - REMEDIATION DIVISION/VOLUNTARY CLEAN UP/INNOCENT OWNER, TCEQ REM/VCBSA - REMEDIATION DIVISION/VOLUNTARY CLEANUP/BROWNFIELDS SITE ASSESSMENT, TCEQ WPD/MSW - WASTE PERMITS DIVISION/MUNICIPAL SOLID WASTE SECTION, TCEQ WPD/IHW - WASTE PERMITS DIVISION/INDUSTRIAL AND HAZARDOUS WASTE SECTION, TCEQ WQD/WQAS - WATER QUALITY DIVISION /WATER QUALITY ASSESSMENT SECTION, TCEQ WSD/PDW - WATER SUPPLY DIVISION /PUBLIC DRINKING WATER SECTION, TCEQ WAD/GPAT - WATER AVAILABILTY DIVISION/GROUNDWATER PLANNING AND ASSESSMENT TEAM, TCEQ OIL & GAS - OIL AND GAS DIVISION, RRC SLUWCD - SANDYLAND UNDERGROUND WATER CONSERVATION DISTRICT, MEMBER OF TAGD
SECTION:	PROGRAM AREA WITHIN DIVISION OF AGENCY RESPONSIBLE FOR CASE, IF APPLICABLE
FILE NAME:	FILE NAMES REFLECT RESPONSIBLE PARTIES OR GEOGRAPHIC LOCATION
FILE NUMBER:	FILE NUMBERS ARE ASSIGNED ACCORDING TO THE RESPECTIVE DIVISION NUMBERING SYSTEM. FILE NUMBER IS USED TO LOCATE FILE IN TCEQ RECORDS.
LOCATION:	LOCATIONS ARE GIVEN AS ADDRESSES OR GEOGRAPHIC LOCATION DESCRIPTIONS.
LATITUDE / LONGITUDE:	GEOGRAPHIC COORDINATES DESCRIBING THE LOCATION OF THE SITE.
CONTAMINATION DESCRIPTION:	<i>CONSISTS OF A LISTING OF CONTAMINANTS OR GENERAL GROUP OF CONTAMINANTS (SUCH AS "GASOLINE" OR "CREOSOTE CONSTITUENTS"). ABBREVIATIONS IN THIS COLUMN REFER TO VARIOUS CONTAMINANTS, INCLUDING: AS - ARSENIC; BTEX - BENZENE, TOLUENE, ETHYLBENZENE, AND XYLENES; CARBON TET - CARBON TETRACHLORIDE; CR - CHROMIUM; DCA - DICHLOROETHANE; DCE - DICHLOROETHENE/ETHYLENE; MEK - METHYL ETHYL KETONE; MTBE - METHYL-TERT(IARY)-BUTYL-ETHER; NO3 - NITRATE; ORG - ORGANIC CHEMICALS; PAH - POLYCYCLIC AROMATIC (POLYAROMATIC) HYDROCARBONS; PB - LEAD; PCB - POLYCHLORINATED BIPHENYLS; PCE - TETRACHLOROETHENE/-ETHYLENE; PCP - POLYCHLORINATED PHENYLS; SO4 - SULFATE; TCA - TRICHLOROETHANE; TCE - TRICHLOROETHENE/-ETHYLENE; TDS - TOTAL DISSOLVED SOLIDS; TOC - TOTAL ORGANIC COMPOUNDS; TPH - TOTAL PETROLEUM HYDROCARBONS; VOC - VOLATILE ORGANIC COMPOUNDS.</i>
ENFORCEMENT STATUS:	A ONE- TO TWO-DIGIT CODE WHICH INDICATES THE LEVEL OF AGENCY RESPONSE ("ENFORCEMENT STATUS"). SOME CASES DO NOT HAVE COMPLETE CODES DUE TO INSUFFICIENT DATA. IF THE SITE STATUS IS BORDERLINE BETWEEN LEVELS IT MAY BE ENTERED AS MULTIPLE CODES. FOR COUNTING PURPOSES THE SECOND CODE IS USED. SEE THE " <a href="#">ENFORCEMENT STATUS CODES</a> " SECTION OF THIS REPORT FOR A DESCRIPTION OF THESE CODES.
ACTIVITY STATUS:	A ONE- TO TWO- DIGIT CODE WHICH INDICATES THE SITE ACTIVITY STATUS. SOME CASES DO NOT HAVE COMPLETE CODES DUE TO INSUFFICIENT DATA. IF THE SITE STATUS IS BORDERLINE BETWEEN LEVELS IT MAY BE ENTERED AS MULTIPLE CODES. FOR COUNTING PURPOSES THE SECOND CODE IS USED. SEE THE " <a href="#">ACTIVITY STATUS CODES</a> " SECTION OF THIS REPORT FOR A DESCRIPTION OF THE CODES.
YEAR DELETED:	THE CALENDAR YEAR THAT THE CASE WAS DROPPED FROM THE ACTIVE TABLES



TABLE 3 (APPENDIX 7)  
 INACTIVE GROUNDWATER CONTAMINATION CASE DESCRIPTION BY COUNTY  
 ALL AGENCIES, 1994-2018

County	Agency	Division	Section	File Name	File Number	Location	Latitude	Longitude	Contamination Description	Enforcement Status	Activity Status	Year Deleted
ANDREWS	RRC	O&G	08	FULLERTON 4" GATHERING PIPELINE RELEASE	OCF#4468	OXY USA (FORMERLY CENTURION PIPELINE LP)	32.3439	-102.8001	TPH, BTEX, PSH	0	6C	2018
ANDREWS	RRC	O&G	08	GRUY 6" #2	OCF#3908	PLAINS PIPELINE LP	32.4678	-102.279	BENZENE, PSH	0	6C	2016
ANDREWS	RRC	O&G	08	UNIVERSITY ANDREWS TANK BATTERY 5321 EMBAR ELLINGBERGER FIELD	OCF#4290	CONOCOPHILLIPS	32.13066	-102.7177	TPH, BTEX	0	6C	2018
ANDREWS	TCEQ	REM	VC	HALLIBURTON ENERGY SERVICES -1250 ANDREWS		1420 N US HIGHWAY 385 SOUTH, ANDREWS	32.29661	-102.54015	VOCS, METALS, TPH	0B	6D	2015
ANGELINA	TCEQ	REM	CA	FORMER MESQUITE PIPELINE MP 91	T2414	MP 91 OUTSIDE LUFKIN, LUFKIN	31.21073	-94.693124	VOCS	0A	6C	2018
ANGELINA	TCEQ	REM	VC	AHSC	2645	1312 WILSON AVE, LUFKIN	31.35417	-94.74583	TPH, SVOCS, VOCS	0B	6C	2018
ANGELINA	TCEQ	REM	VC	HOT TRANSPORT	2432	670 FM 2021, LUFKIN	31.37639	-94.7	PETROLEUM (BTEX)	0B	6C	2017
ARANSAS	TCEQ	REM	SSDAP	KINGSBURY SQUARE	FILED BY SITE NAME	4125 HIGHWAY 35 NORTH	28.074573	-97.04059	NONE	6C	6C	2000
ARCHER	RRC	O&G	9	TEPPCO/CHOLLA PETROLEUM	OCF#1042	7 MILES N OF ARCHER CITY, SCOTLAND FIELD	33.693001	-98.548516	CRUDE OIL	1C	6C	2005
ATASCOSA	RRC	O&G		TOM SOUTH GATHERING CRUDE LINE RELEASE	OCF#5100	MURPHY EXPLORATION AND PRODUCTION COMPANY	28.7554583	-98.2749083	TPH, BTEX, CHLORIDE	0	6C	2017
AUSTIN	TCEQ	REM	VC/VCP	CRABAR BUSINESS SYSTEMS	477	1402 EAST HACIENDA ROAD, BELLVILLE	29.9325	-96.24528	TPH, CHLORINATED SOLVENTS	0	6C	2001
BASTROP	TCEQ	REM	VCIO	OLD CITY CAFE	993	19 N MAIN ST, ELGIN	30.34801079	-97.37027072	PCE, TCE		6C	2017
BAYLOR	TCEQ	WSD	PDW	BAYLOR WSC	G0120004?	? OF 9 WELLS	33.55843	-99.180733	BROMACIL	2D	6C	2002
BEE	RRC	O&G	2	EXXON MOBIL CORPORATION	OCF#1285		28.402	-97.749	BTEX IN GROUNDWATER	1C	6C	2006
BELL	TCEQ	REM	CA	CENTRAL TEXAS VETERANS HEALTH CARE SYSTEM TEMPLE MEDICAL CEN	T2993	1901 S 1ST ST, TEMPLE	31.080604	-97.346316	PETROLEUM (BTEX)	1B	6C	2018
BELL	TCEQ	REM	CA	ROCKWOOL INDUSTRIES	30086	1741 E 6TH STREET, BELTON	31.05028	-97.44028	ARSENIC, SELENIUM	3A, 3D	6C	1997
BELL	TCEQ	REM	SF	MINERAL WOOL INSULATION MFG CO	SUP088	SHAW RD NEAR HIGHWAY 190 AT THE NORTHWEST CORNER OF THE CITY LIMITS OF ROGERS	30.944265	-97.240411	ANTIMONY, ARSENIC, COBALT, LEAD, VANADIUM	5B	6C	2016
BEXAR	TCEQ	REM	CA	EXXON USA SAN ANTONIO QUINTANA SITE	37962	8411 QUINTANA RD, SAN ANTONIO	29.3436	-98.5853		2A	6C	2017
BEXAR	TCEQ	REM	CA	FORT SAM HOUSTON	69005	2205 15TH ST STE 36, FORT SAM HOUSTON	29.447162	-98.441071	METALS	5A	6C	2018
BEXAR	TCEQ	REM	CA	MOTIVA SAN ANTONIO TERMINAL	35848	510 PETROLEUM, SAN ANTONIO	29.46150768	-98.4079262	TPH	2A	6D	2018
BEXAR	TCEQ	REM	CA	SOUTHWEST RESEARCH INSTITUTE SAN ANTONIO	69046	6220 CULEBRA RD, SAN ANTONIO	29.45151	-98.6089	VOCS	0A	6D	2018
BEXAR	TCEQ	REM	CA	STANDARD INDUSTRIES	31653	NELSON RD AT RELIABLE DR, SAN ANTONIO	29.33167	-98.65944	NITRATES	3A, B	6C	1997
BEXAR	TCEQ	REM	DCRP	NORTH SALADO VILLAGE - SA FIVEDC0149		2387 NORTHWEST MILITARY HWY	29.543097	-98.52763	CHLORINATED SOLVENTS	1B, 2B	6C	2011
BEXAR	TCEQ	REM	DCRP	STAR CLEANERS #8 SA 5 STAR DRY CLEANERS	DC0005	2414 BABCOCK ROAD, SAN ANTONIO	29.5052	-98.5855	CHLORINATED SOLVENTS	2B, 4A, 5B	6C	2011
BEXAR	TCEQ	REM	SSDAP	ASTRO-PLATING	FILED BY SITE NAME	915 ROOSEVELT AVE, SAN ANTONIO	29.234356	-98.291503	CHROMIUM	5B	6C	2015
BEXAR	TCEQ	REM	VC	SOUTHWEST CHROME	1059	9594 S PRESA ST, SAN ANTONIO	29.324206	-98.422445	VOCS	0B	6D	2018
BEXAR	TCEQ	REM	VC	VESTAL TANK SITE	2257	111 WEST VESTAL PLACE, SAN ANTONIO	29.20488	-98.30166	SVOCS, METALS, CHLORINATED SOLVENTS, TPH	0B	6D	2015
BEXAR	TCEQ	REM	VC/IOP	WINNS SITE	46	3505 PLEASANTON RD, SAN ANTONIO	29.34389	-98.50472	VOCS	0	6D	2000
BEXAR	TCEQ	REM	VC/VCP	6544 ALAMO HEIGHTS, SAN ANTONIO SITE	1108	435-445 W SUNSET RD, SAN ANTONIO	29.5075	-98.475	LEAD, VOCS	0	6C	2002
BEXAR	TCEQ	REM	VC/VCP	FORMER WINNS STORES DISTRIBUTION CENTER	987	4342 PAN AM EXPRESSWAY, SAN ANTONIO	29.46111	-98.40611	TPH, VOCS, METALS		6D	
BEXAR	TCEQ	REM	VC/VCP	HISTORIC GARDENS PHASE II	1099	S CHERRY, NEVADA, S MESQUITE, MLK, SAN ANTONIO	29.4368	-98.4628	LEAD, METALS	0	6C	2000
BEXAR	TCEQ	REM	VC/VCP	INDUSTRIAL LUBRICANTS - QUAKER STATE	582	434 RIVERSIDE DR, SAN ANTONIO	29.376823	-98.47937	TPH	0	6C	2000
BEXAR	TCEQ	REM	VC/VCP	KWIK N NEAT CLEANERS	1441	12525 NACOGDOCHES, SAN ANTONIO	29.554271	-98.40334	CHLORINATED SOLVENTS		6C	
BEXAR	TCEQ	REM	VC/VCP	OAK PARK CLEANERS - COLONIES NORTH	1551	10002 WURZBACH RD, SAN ANTONIO	29.532601	-98.559995	VOCS, CHLORINATED SOLVENTS		6C	
BEXAR	TCEQ	REM	VC/VCP	REAGAN DAVIS SAN PEDRO PROPERTY	1255	115 SAN PEDRO AVE, SAN ANTONIO	29.433875	-98.494448	VOCS, METALS, TPH	0	6C	2002

TABLE 3 (APPENDIX 7)  
 INACTIVE GROUNDWATER CONTAMINATION CASE DESCRIPTION BY COUNTY  
 ALL AGENCIES, 1994-2018

County	Agency	Division	Section	File Name	File Number	Location	Latitude	Longitude	Contamination Description	Enforcement Status	Activity Status	Year Deleted
BEXAR	TCEQ	REM	VC/VCP	WINDSOR PARK SHOPPING CENTER	923	4915 WALZEM ROAD, SAN ANTONIO	29.510664	-98.393989	VOCS	0	6C	2001
BEXAR	TCEQ	REM	VCIO	ODG ZARZAMORA PROPERTY	1079	500 N ZARZAMORA ST, SAN ANTONIO	29.43224683	-98.52621925	CUMENE (ISOPROPYL BENZENE), ETHYL BENZENE, TRIMETHYLBENZENE, 1,3,5-, TRIMETHYLBENZENE, 1,2,4-, PROPYLBENZENE, N-, NAPHTHALENE, XYLENES, BUTYLBENZENE, SEC-, BUTYLBENZENE, N-, BENZENE CCL3F (FREON)		6C	2018
BEXAR	TCEQ	WAD	GPAT	USGS FREON PLUME STUDY		11 WELLS (68-27-515, 68-28-703, 68-28-801, 68-28-911, 68-29-109, 68-29-702, 68-35-102, 68-35-904, 68-36-102, 68-37-104, & 68-37-701)	29.557778	-98.675		1	6C	2006
BEXAR	TCEQ	WAD	GPAT	WEST AVENUE LANDFILL		SAN ANTONIO, BEXAR COUNTY, "CASTLE HILLS" 7 1/2 MINUTE USGS TOPOGRAPHIC SHEET	29.541667	-98.510834	ORGANIC COMPOUNDS, TCE	2D	6C	2006
BEXAR	TCEQ	WSD	PDW	BMW HILL COUNTRY	G0150054D	7-108 ASPEN LN-FRONT	29.5668424	-98.4840627	TETRACHLOROETHENE	2D	6C	2002
BEXAR	TCEQ	WSD	PDW	BMW LEON SPRINGS MOBILE VILLA	G0150120A	1-BREWER	29.67638969	-98.62555695	TETRACHLOROETHENE	2D	6C	2002
BEXAR	TCEQ	WSD	PDW	BMW LEON SPRINGS MOBILE VILLA	G0150120B	2- FAHRANTH OLD	29.67666626	-98.63166809	TETRACHLOROETHENE	2D	6C	2002
BEXAR	TCEQ	WSD	PDW	BMW LEON SPRINGS MOBILE VILLA	G0150120C	3- FAHRANTH OLD	29.67638969	-98.6324997	PCE, TCE	2D	6C	2002
BEXAR	TCEQ	WSD	PDW	CAMP STANLEY	0150117	WELL 16 (G0150117E) - N END OF MOYER ROAD	29.711111	-98.614166	TCE, CIS & TRANS 1,2-BICHLOROETHENE, PCE	2C	6E	1998
BEXAR	TCEQ	WSD	PDW	CAMP STANLEY	G0150117E	16-N MOYER RD	29.71111107	-98.61416626	TCE, CIS & TRANS 1,2-BICHLOROETHENE, PCE OIL		6E	2000
BEXAR	TCEQ	WSD	PDW	RANDOLPH AIR FORCE BASE	G0150115A	IN PIT BY BLDG 1025	29.54257965	-98.28980255		X	6E	2002
BEXAR	TCEQ	WSD	PDW	SAN ANTONIO WATER SYSTEM	0150018		29.422461	-98.488397	TETRACHLOROETHENE		6C	1999
BEXAR	TCEQ	WSD	PDW	SAN ANTONIO WATER SYSTEM	G0150018BJ	BARBET 1	29.50333023	-98.5415802	TETRACHLOROETHENE		6C	2000
BEXAR	TCEQ	WSD	PDW	SAN ANTONIO WATER SYSTEM	G0150018CR	DREAMHILL	29.50073052	-98.57962799	TETRACHLOROETHENE		6C	2000
BEXAR	TCEQ	WSD	PDW	SOUTHWEST TEXAS METHODIST HOSPITAL	G0150180A	7700 FLOYD CURL DR, SAN ANTONIO	29.507896	-98.571663	TETRACHLOROETHYLENE	2C	6C	2015
BOWIE	TCEQ	REM	SF	KOPPERS CO INC - TEXARKANA PLANT	SUP122	W THIRD ST 1 MI W OF DOWNTOWN, TEXARKANA	33.41668	-94.065008	POLYAROMATIC HYDROCARBONS (PAH)	3B	6E	2013
BOWIE	TCEQ	WPD	MSW	LONE STAR ARMY AMMUNITION PLANT LANDFILL	MSW01898	LONE STAR ARMY AMMUNITION PLANT 11 MILES W OF TEXARKANA CITY LIMIT	33.46	-94.3		2B	6C	2012
BOWIE	TCEQ	WPD	MSW	NEW BOSTON LANDFILL (PRE-SUBTITLE D AND SUBTITLE D)	MSW00576C	1.7 MILES W OF INTERSTATE HWY 30 AND STATE HWY 8 INTERSECTION	33.467777	-94.436666			6C	2017
BOWIE	TCEQ	WPD	MSW	US ARMY RED RIVER DEPOT LANDFILL	MSW01313	2.5 MILES OF HOOKS CITY LIMITS, 3 MILES E OF NEW BOSTON CITY LIMITS	33.44	-94.29	MW-31A & 32A: 1,4-DIOXANE	2B	6C	2007
BRAZORIA	RRC	O&G		4000 TECHNOLOGY DRIVE	VCP#12001	RULICA/ANGLETON, LTD	29.2085	-95.4436	TPH, BENZENE	0	6C	2017
BRAZORIA	RRC	O&G		ROHAN COMPLAINT	3-5755	2 1/2 MILES SE OF PEARLAND	29.527	-95.226	NATURAL GAS	2	6C	2002
BRAZORIA	TCEQ	REM	CA	BASF CORP	30024	602 COPPER RD, FREEPORT	29.001388	-95.408611	PHENOL	3A	6C	2006
BRAZORIA	TCEQ	REM	CA	BASF FREEPORT SITE	30024	602 COPPER RD, FREEPORT	29.001388	-95.408611	VOCS	0A	6C	2018
BRAZORIA	TCEQ	REM	CA	NALCO CHEM CO - FREEPORT	30707	COUNTY ROAD 229, FREEPORT	28.962222	-95.342777	LEAD SOLVENTS, CHLORIDES	2A	6C	2000
BRAZORIA	TCEQ	REM	SF	JAMES BARR FACILITY	SUP074	3300 INDUSTRIAL DR, PEARLAND	29.530235	-95.261477	BARIUM, ARSENIC, LEAD, PENTACHLOROPHENOL	5B	6D	2016
BRAZORIA	TCEQ	REM	VC	BENCHMARK ELECTRONICS	1972	807 BRAZOS PARK DRIVE, CLUTE	29.0551	-95.2562	VOCS	0B	6C	2015
BRAZORIA	TCEQ	REM	VC	MIKEN SPECIALITIES SCAFFOLD YARD SALE	2500	427 COMMERCE ST, FREEPORT	29.005642	-95.373783	CHLORINATED SOLVENTS, METALS, METALS	0B	6C	2018
BRAZORIA	TCEQ	REM	VC/BSA	BLANCHARD AUTO SALES	G016	EAST BRAZOS, WEST COLUMBIA	29.143223	-95.643311	PETROLEUM HYDROCARBONS	0	6D	2000
BRAZORIA	TCEQ	REM	VCIO	C&W INVESTMENTS - ANGLETON	1035	1500 BLOCK OF E CEDAR ST, ANGLETON	29.16828313	-95.41181912	DCE, 1,1-, DCA, 1-1, VINYL CHLORIDE, DCA 1,2-		6C	2017

TABLE 3 (APPENDIX 7)  
 INACTIVE GROUNDWATER CONTAMINATION CASE DESCRIPTION BY COUNTY  
 ALL AGENCIES, 1994-2018

County	Agency	Division	Section	File Name	File Number	Location	Latitude	Longitude	Contamination Description	Enforcement Status	Activity Status	Year Deleted
BRAZORIA	TCEQ	WPD	MSW	PEARLAND-MANVEL LANDFILL (PRE-SUBTITLE D ONLY)	MSW0None	4.5 MI SW OF PEARLAND, ON BEDYNEK RD BETWEEN AMERICAN CANAL AND COUNTY RD 100 (BAHLER RD)	29.52	-95.35	VOCS (BROMOBENZENE; CHLOROBENZENE; 1,2-DICHLOROBENZENE; 1,3-DICHLOROBENZENE; 1,4-DICHLOROBENZENE); RADIONUCLIDES (AMERICIUM-241)	2B	6C	2014
BRAZORIA	TCEQ	WPD	MSW	SEABREEZE ENVIRONMENTAL LANDFILL	MSW01539A	1.7 MILES SE INTERSECTION FM 523 AND FM 2004 ADJACENT E SIDE FM 523	29.08	-95.35		2B	6C	2009
BRAZORIA	TCEQ	WSD	PDW	AUTUMN SHADOWS MOBILE HOME PARK	G0200435A	1 - HWY 35 / FM 1459	29.095886	-95.688826	1,1-DICHLOROETHYLENE	2C	6C	2016
BRAZORIA	TCEQ	WSD	PDW	CONOCO PHILLIPS COMPANY SWEENEY PLANT	G0200237B	14 WITHIN PLANT	29.08055496	-95.74055481	MTBE	2C	6C	2008
BRAZORIA	TCEQ	WSD	PDW	DOW CHEM COMPANY - PLANT B	O200232		28.998988	-95.401951	TRICHLOROETHENE		6E	1999
BRAZORIA	TCEQ	WSD	PDW	DOW CHEM COMPANY - PLANT B	G0200232B		28.9952507	-95.3881073	TRICHLOROETHENE		6E	2000
BRAZOS	TCEQ	REM	DCRP	BRIARCREST CLEANERS / PARK PLACE PLAZA	DC0038	2501 SOUTH TEXAS AVE, COLLEGE STATION	30.607222	-96.308888	CHLORINATED SOLVENTS	5B	6C	2015
BRAZOS	TCEQ	REM	DCRP	HALLMARK CLEANERS - BRYAN	DC0140	800 E VILLA MARIA RD	30.64627	-96.3473	CHLORINATED SOLVENTS	0B,2B,5B	6C	2010
BRAZOS	TCEQ	REM	VC/VCP	OMC INDUSTRIES INC	1022	#1 BRONZE WEST, BRYAN	30.636318	-96.381514	METALS, PCE	0	6C	2001
BRAZOS	TCEQ	REM	VCIO	STERLING A&M HIGH RISE	1011	707 AND 711 UNIVERSITY DR, COLLEGE STATION	30.62109967	-96.34340159	BUTYLBENZENE, SEC-, ETHYL BENZENE, NAPHTHALENE, BENZENE, TRIMETHYLBENZENE, 1,2,4-, TRIMETHYLBENZENE, 1,3,5-, TPH, TX1005, C6-C12		6C	2017
BROOKS	RRC	O&G	4	HILCORP ENERGY CORPORATION	OCP#2043	GLORIA GARCIA LOPEZ #1	27.032	-98.219	BENZENE	0	6C	2006
BROOKS	RRC	O&G		FORMER KELSEY BASS STATION (T4 NO. 140)	OCP#3900	KOCH PIPELINE COMPANY	26.8027	-98.4133	TPH, BTEX	1C	6C	2017
BROOKS	RRC	O&G		KOCH PIPELINE CO LP	OCP#1491	LAT 27.1886 LONG -98.0543 (MARIPOSA RANCH ROAD)	27.1886	-98.0543	TPH, BTEX, PSH	0	6C	2008
BROWN	RRC	O&G		UNIDENTIFIED	7B-6376	12 MILES NORTH OF BROWNWOOD	31.50225	-99.03994	CL IN WATER WELL	5	6C	2003
BROWN	TCEQ	WPD	MSW	REGIONAL LANDFILL OF BROWNWOOD	MSW01562A	2 MILES S OF BROWNWOOD 1.5 MILES S OF INDIAN CREEK ROAD & FM 45 INTERSECTION	31.64	-98.97		2B	6C	2008
BURLESON	TCEQ	REM	VCIO	DOUGLAS RLS PROPERTY	1062	W OF 9TH & AVE B, SOMERVILLE	30.34730377	-96.53029541	BTEX, FLUORANTHENE, FLUORENE, ANTHRACENE, BENZ-A-ANTHRACENE, BENZO-A-PYRENE, BENZO-B-FLUORANTHENE, CHRYSENE, PYRENE, NAPHTHALENE, LEAD, ACENAPHTHENE, PHENANTHRENE, TPH		6C	2018
BURNET	TCEQ	REM	SSDAP	SOUTHWESTERN GRAPHITE CO	FILED BY SITE NAME	2046 CR 115 BURNET TEXAS	30.783889	-98.3575	BERYLLIUM, CADMIUM, VANADIUM	5A,4N,3N,2B,1.	6C	2010
BURNET	TCEQ	WSD	PDW	GRANITE SHOALS KINGSWOOD	G0270107B	WELL 2/KINGSWOOD SUB	30.59704781	-98.35466766	MTBE	Z	6C	2003
BURNET	TCEQ	WSD	PDW	NORTHRIDGE COMM IND SITES	G0270091A	1-W OF US 281	30.63701057	-98.26573944	1,1 DICHLOROETHYLENE	Z	6E	2001
CALDWELL	TCEQ	WPD	MSW	CITY OF SAN MARCOS: MW-103	MSW00640	ON THE GARY JOBS CORPS TRAINING CTR, 1 MI SE OF ST HWY 21 AND 1.6 MI SW OF FM 1966, SAN MARCOS	29.89167	-97.84833	TCE AND VINYL CHLORIDE	2B	6C	1995
CALDWELL	TCEQ	WSD	PDW	MARTINDALE WSC	G0280013B	WELL 2- 300FT FROM RIVER	29.84089088	-97.84516907	ATRAZINE	2C	6C	2001
CALDWELL	TCEQ	WSD	PDW	MARTINDALE WSC	G0280013C	WELL 3-NEW WELL	29.84065247	-97.84534454	ATRAZINE	2C	6C	2001
CALHOUN	RRC	O&G		KOCH VIRGINIA STREET STATION	OCP#1500	PORT LAVACA	28.6246	-96.6342	CRUDE OIL, BTEX, TPH	1C	6C	2010
CALHOUN	TCEQ	REM	CA	FORMOSA PLASTICS CORP	31945	NORTH OF SH 38 AND FM 1593 IN POINT COMFORT	28.6888	-96.5472	ETHYLENEDICHLORIDE	3D	6C	1997
CAMERON	TCEQ	REM	SF	NIAGARA CHEMICAL	SUP131	421 N C ST, HARLINGEN	26.196256	-97.701806	ARSENIC	3B	6C	2013
CAMERON	TCEQ	REM	VC	AMERADA HESS PORT ISABEL RFRNY	483	1.5 MILES SOUTH OF HWY 100 ON PORT ROAD ABANDONED REFINERY, PORT ISABEL	26.062778	-97.219167	PETROLEUM (BTEX)	0B	6D	2018
CAMERON	TCEQ	REM	VC	VALLEY METALS RECYCLING FACILITY	1642	NO ADDRESS UNDEVELOPED PROPERTY NORTH OF HWY 106 APPROX 0.5 MI E OF FM 595, HARLINGEN	26.192777	-97.625833	METALS, TPH, VOCS	0B	6E	2018

TABLE 3 (APPENDIX 7)  
 INACTIVE GROUNDWATER CONTAMINATION CASE DESCRIPTION BY COUNTY  
 ALL AGENCIES, 1994-2018

County	Agency	Division	Section	File Name	File Number	Location	Latitude	Longitude	Contamination Description	Enforcement Status	Activity Status	Year Deleted
CAMERON	TCEQ	REM	VC/BSA	LOS FRESNOS BUSINESS INCUBATOR	G039	110/112/120 WEST OCEAN BLVD, LOS FRESNOS	26.071833	-97.476402	LEAD	0	6D	2001
CAMERON	TCEQ	REM	VC/VCP	SOUTHERN PACIFIC RAILYARD - AOC NO 2	1274	EAST 6TH, TYLER, EAST 7TH AND HARRISON, BROWNSVILLE	25.910038	-97.4961	LEAD		6C	
CAMERON	TCEQ	REM	VCIO	JACK IN THE BOX	1056	3355 INTERNATIONAL BLVD, BROWNSVILLE	25.91137367	-97.47458001	BENZO-K-FLUORANTHENE, BENZO-G,H,I-PERYLENE, CHRYSENE, DIBENZ-A,H-ANTHRACENE, INDENO-1,2,3-CD-PYRENE, METHYLNAPHTHALENE, 1-, METHYLNAPHTHALENE, 2-, TPH, TX1005, >C12-C28, DIISOPROPYL ETHER, TRIMETHYLBENZENE, 1,3,5-, FLUORANTHENE, FLUORENE, ACENAPHTHENE, AC		6C	2018
CAMERON	TCEQ	WPD	MSW	CITY OF BROWNSVILLE LANDFILL (PRE-SUBTITLE D AND SUBTITLE D)	MSW01273A	1.3 MI NE SH 4 & FM 511, 2 MI NE AIRPORT 0.8 MI S WAREHOUSE RD	25.940555	-97.386944			6C	2017
CASTRO	TCEQ	WSD	PDW	DIMMITT MUNICIPAL WATER SYSTEM	0350001		34.547372	-102.307069	ATRAZINE, TRIAZINES		6C	1999
CASTRO	TCEQ	WSD	PDW	DIMMITT MUNICIPAL WATER SYSTEM	G0350001I	9-3RD & SO ST	34.54222107	-102.30944824	ATRAZINE, TRIAZINES		6C	2000
CASTRO	TCEQ	WSD	PDW	DIMMITT MUNICIPAL WATER SYSTEM	G0350001K	S-2/S OF CITY	34.449564	-102.299255	ATRAZINE, TRIAZINES		6C	2000
CASTRO	TCEQ	WSD	PDW	DIMMITT MUNICIPAL WATER SYSTEM	G0350001L	S-3/S OF CITY	34.448314	-102.295073	ATRAZINE, TRIAZINES		6C	2000
CASTRO	TCEQ	WSD	PDW	DIMMITT MUNICIPAL WATER SYSTEM	G0350001M	S-4/S OF CITY	34.448716	-102.292102	ATRAZINE, TRIAZINES		6C	2000
CASTRO	TCEQ	WSD	PDW	DIMMITT MUNICIPAL WATER SYSTEM	G0350001P	N-3/S OF CITY	34.48222351	-102.29582977	ATRAZINE, TRIAZINES		6C	2000
CASTRO CHAMBERS	TCEQ RRC	WSD O&G	PDW	HART MUNICIPAL WATER SYST BAY TEN BUSINESS PARK - TRACTS 6,7, AND 8	G0350002C VCP#15003	3 - 7TH / AVE E GRAND PARKWAY / KILGORE PARKWAY, L.P.	34.387058 29.8017	-102.116798 -94.8655	BENZENE CHLORIDE	2C 0	6C 6C	2012 2016
COCHRAN	RRC	O&G	8A	DUB ETHEREDGE COMPLAINT		LEHMAN AREA, LEVELLAND FIELD	33.604	-102.828	WATER WELL SALTY	1C	6C	2005
COCHRAN	RRC	O&G	8A	JAY ADAMS COMPLAINT (EXXONMOBIL)	8A-4484	NORTH LEVELLAND UNIT	33.604	-102.828	CHLORIDES	1C	6C	2003
COCHRAN COCHRAN	RRC TCEQ	O&G WSD	8A PDW	LARRY BESEDA COMPLAINT MORTON PUBLIC WATER SUPPLY	8A-0840 0400001	3 MILES WEST OF WHITEFACE WELL 1 (G0400001A) - SE OF JEFFERSON AVE AND 1ST ST	33.601 33.727056	-102.666 -102.757783	CL BENZENE	2 2C	6C 6E	1994 1998
COCHRAN COKE COKE	TCEQ RRC TCEQ	WSD O&G WSD	PDW 7C PDW	MORTON PUBLIC WATER SUPPLY ORYX ENERGY CORPORATION WEST TEXAS UTILITIES OAK CREEK PLA	G0400001A G0410013A	1- 1ST/JEFFERSON JAMESON FIELD 1-200FT NE OF PLANT	33.72684097 31.887 32.04768372	-102.7571411 -100.53 -100.29259491	BENZENE CHLORIDES PROMETON, BROMACIL	 1A 2C	6E 6C 6C	2000 2002 2001
COLLIN COLLIN COLLIN COLLIN COLLIN COLLIN COLLIN	TCEQ TCEQ TCEQ TCEQ TCEQ TCEQ TCEQ	REM REM REM DCRP DCRP REM REM	CA CA CA DCRP DCRP DCRP DCRP	EXTRUDERS DIVISION OF ATRIUM GNB TECHNOLOGIES INC MCKINNEY METALS CUFF AND COLLAR CLEANERS DRY CLEAN SUPER CENTER FMR? USA CLEANERS - PLANO STAR CLEANER	86642 30516 F0074 DC0156 DC0284 DC0120 DC0259	930 HENSLEY LN, WYLIE 7471 S 5TH ST, FRISCO 75034 341 E VIRGINIA ST, MCKINNEY 1405 JUPITER ROAD 10045 CUSTER RD, PLANO 2912 LEGACY DRIVE 6916 INDEPENDENCE PKWY, STE 101, PLANO	32.99914276 33.140365 33.1994 33.018541 33.11680596 33.0716 33.070978	-96.56456759 -96.828105 -96.6117 -96.684752 -96.73401722 -96.7488 -96.749689	METALS LEAD, CADMIUM, PH TPH, VOCS CHLORINATED SOLVENTS CHLORINATED SOLVENTS CHLORINATED SOLVENTS CHLORINATED SOLVENTS	0A 3A 3B 0B, 2B 5B 5B, 2B 5B	6D 6E 6C 6C 6C 6C 6C	2018 2002 2017 2011 2018 2010 2018
COLLIN COLLIN	TCEQ TCEQ	REM REM	DCRP DCRP	SUMMERSIDE CLEANERS TOWN AND COUNTRY CLEANERS - PLANO	DC0101 DC0189	17475 PRESTON ROAD, DALLAS 2070 W SPRING PKWY, STE 346	32.990833 33.05731	-96.802222 -96.72907	CLORINATED SOLVENTS CHLORINATED SOLVENTS	2B, 5B 2B, 5B	6C 6C	2011 2012
COLLIN	TCEQ	REM	DCRP	VILLAGE CREEK SHOPPING CENTER FORMER PLANO CLEANER	DC0059	6150 INDEPENDENCE PKWY, PLANO	33.059999	-96.748611	CHLORINATED SOLVENTS	2B	6C	2009
COLLIN COLLIN	TCEQ TCEQ	REM REM	VC VC	BENT TREE SHOPPING CENTER HUTSON INDUSTRIES, INC.	747 944	17610 MIDWAY ROAD, DALLAS 1000 HUTSON DR, FRISCO	32.98968 33.14774995	-96.84317 -96.80207572	CHLORINATED SOLVENTS CHLORINATED SOLVENTS, VOCS	0B 0B	6C 6D	2015 2018
COLLIN	TCEQ	REM	VC	PRAIRIE CREEK VILLAGE SHOPPING CENTER	2606	2963 W 15TH ST, PLANO	33.0205	-96.7517	VOCS, CHLORINATED SOLVENTS	0B	6D	2015
COLLIN	TCEQ	REM	VC/VCP	BERKELEY SQUARE SHOPPING CENTER	1399	4621 WEST PARK BLVD, PLANO	33.02806	-96.788048	CHLORINATED SOLVENTS	0	6C	2001

TABLE 3 (APPENDIX 7)  
 INACTIVE GROUNDWATER CONTAMINATION CASE DESCRIPTION BY COUNTY  
 ALL AGENCIES, 1994-2018

County	Agency	Division	Section	File Name	File Number	Location	Latitude	Longitude	Contamination Description	Enforcement Status	Activity Status	Year Deleted
COLLIN	TCEQ	REM	VC/VCP	BERKELEY SQUARE SHOPPING CENTER	537	4622 WEST PARK BLVD, PLANO	33.02806	-96.788048	CHLORINATED SOLVENTS	0	6C	2001
COLLIN	TCEQ	REM	VC/VCP	PARK PAVILLION SHOPPING CENTER	772	2001 COIT ROAD, PLANO	33.02639	-96.76972	VOCS		6D	2004
COLLIN	TCEQ	REM	VC/VCP	PARKWOOD SQUARE SHOPPING CENTER	918	300 CUSTER ROAD, PLANO	33.04056	-96.73306	CHLORINATED SOLVENTS	0	6C	2002
COLLIN	TCEQ	REM	VC/VCP	PITTMAN CORNERS	915	SWC 15TH AND CUSTER RD, PLANO	33.018441	-96.73539	CHLORINATED SOLVENTS	0	6C	2001
COLLIN	TCEQ	REM	VC/VCP	SEC FM 720 AND PRESTON ROAD (FRISCO)	660	SEC FM 720 & PRESTON RD, FRISCO	33.152566	-96.803058	TPH, BTEX	0	6C	2000
COLLIN	TCEQ	REM	VC/VCP	SECURITY STORAGE	501	1919 WEST 15TH ST, PLANO	33.020102	-96.732357	TPH		6C	
COLLIN	TCEQ	REM	VCIO	DYNACRAFT MCKINNEY	1074	STARTING ON WILMETH RD HWY 75 GO E 75 MI TO POWERHOUSE RD THEN GO N 20 MI TO SITE, MCKINNEY	33.23359597	-96.6226822	XYLENE, O-, MTBE, XYLENE, M-, ETHYL BENZENE, BUTYLBENZENE, N-, TRIMETHYLBENZENE, 1,3,5-, XYLENE, P-, TOLUENE, BENZENE		6C	2018
COLLIN	TCEQ	REM	VCIO	SASKAWAY FACILITY	999	910 10TH ST, PLANO	33.01223888	-96.70234649	VINYL CHLORIDE, TCE, DCE, CIS-1,2-, DCE, TRANS-1,2-MW-4: NICKEL, ZINC		6C	2017
COLLIN	TCEQ	WPD	MSW	121 REGIONAL DISPOSAL LANDFILL	MSW02294	CITY OF ANNA IS N AND CITY OF MELISSA IS W; THE RDF IS NOT WITHIN CITY LIMITS OF EITHER	33.44567	-96.85378		2B	6C	2010
COLLIN	TCEQ	WPD	MSW	CITY OF WYLIE: MW-12 AND 13	MSW00712	0.5 MI SE OF INTERSECTION OF STATE HWY 78 & FM 2514, WYLIE	32.99417	-96.55	VOCS (TOLUENE)	2A	6C	1998
COLLIN	TCEQ	WPD	MSW	NORTH TEXAS MUNICIPAL WATER DISTRICT LANDFILL	MSW00568A	500 OLD MILL RD, MCKINNEY	33.1692	-96.615		2B	6C	2012
COLORADO	RRC	O&G	3	LESLIE HEINSOHN COMPLAINT	03-5007	8 MILES NW OF COLUMBUS	29.785	-96.645	SODIUM CHLORIDE	1C	6C	2000
COLORADO	TCEQ	WPD	MSW	ALTAIR DISPOSAL SERVICES LLC LANDFILL (PRE-SUBTITLE D AND SUBTITLE D)	MSW00203A	2 MILES N OF ALTAIR ON W SIDE OF STATE HIGHWAY 71	29.59	-96.49			6C	2015
COLORADO	TCEQ	WPD	MSW	ALTAIR DISPOSAL SERVICES LLC LANDFILL (PRE-SUBTITLE D AND SUBTITLE D)	MSW00203A	2 MILES N OF ALTAIR ON W SIDE OF STATE HIGHWAY 71	29.59	-96.49			6C	2018
COMAL	TCEQ	WAD	GPAT	USGS FREON PLUME STUDY		5 WELLS (68-22-801, 68-22-805, 68-23-304, 68-30-215, & 68-30-312) AND 2 SPRINGS (68-15-901 & 68-23-304) FORMER DELEON STATION	29.662778	-98.315278	CCL3F (FREON)	1	6C	2006
COMANCHE	RRC	O&G		EXXONMOBILE REFINING AND SUPPLY CO	OCP#3033		32.18	-98.54	BTEX, TPH	0	6C	2013
COMANCHE	RRC	O&G	7B	UNIDENTIFIED	7B-7401	5 MILES NW OF DUSTER	32.158	-98.74	BENZENE IN GW WELL	5	6C	2003
COMANCHE	TCEQ	WAD	GPAT	TDA PESTICIDE SURVEY	4105505	WELL NO 41-05-505 (SAMPLE 1171-91-003) "COMANCHE 31"	31.953611	-98.430278	METOLACHLOR	2D	6C	2006
COMANCHE	TCEQ	WAD	GPAT	TDA PESTICIDE SURVEY	4105508	WELL NO 41-05-508 (SAMPLE REP 2) "COMANCHE 9"	31.922222	-98.419722	2,4,5-T	2D	6C	2006
COOKE	RRC	O&G	9	CREED COMPLAINT	OCP#1675	4 MILES NW OF MUENSTER	33.69047	-97.43994	NACL	5	6C	2005
COOKE	TCEQ	REM	VC	SOUTHLAND PAINT COMPANY	904	1101 SOUTHLAND DRIVE, GAINESVILLE	33.63634	-97.15783	VOCS, SVOCS, CHLORINATED SOLVENTS, TPH	0B	6D	2015
COOKE	TCEQ	REM	VC/VCP	GAINESVILL E MUNICIPAL AIRPORT - 2	758	2300 BONNAVILLA, ROUTE 2, BOX 3416, GAINESVILLE	33.64944	-97.195	TPH	0	6C	1999
COOKE	TCEQ	WPD	MSW	CITY OF GAINESVILL E: MW-8A AND MW-9	MSW00302	ON FM 902, 2.5 MI E OF FM 372, GAINESVILLE	33.59333	-97.0675	TDS, CL, VOCS	2A	6C	1996
COOKE	TCEQ	WPD	MSW	CITY OF GAINESVILLE LANDFILL	MSW00302	N OF FM 902 2.5 MILE E OF FM 902 AND FM 373 INTERSECTION IN COOKE COUNTY	33.59333	-97.0675	VOCS (CHLOROBENZENE; 1,4-DICHLOROBENZENE)		6C	2013
COOKE	TCEQ	WPD	MSW	CITY OF GAINESVILLE LANDFILL (PRE-SUBTITLE D ONLY)	MSW00302	N OF FM 902 2.5 MILE E OF FM 902 AND FM 373 INTERSECTION	33.59333	-97.0675			6C	2018
CORYELL	TCEQ	WPD	MSW	FORT HOOD LANDFILL	MSW01866	WEST ON HWY 90 (W FT HOOD EXIT), RIGHT ON CLARK RD, AT DEAD END OF CLARK RD	31.15833	-97.83333	MW-8: 1,1-DCA	2B	6C	2010
CORYELL	TCEQ	WPD	MSW	FORT HOOD LANDFILL (PRE-SUBTITLE D AND SUBTITLE D)	MSW01866	INTERSECTION OF TURKEY RUN RD AND BASE RD 2.6 MI N OF US HWY 190 OVERPASS	31.158333	-97.833333			6C	2018
CRANE	RRC	O&G	8	EDWARDS RANCH WATER FIELD		10 MILES SE OF MONAHANS	31.504	-102.763	NACL	0	6C	1998

TABLE 3 (APPENDIX 7)  
 INACTIVE GROUNDWATER CONTAMINATION CASE DESCRIPTION BY COUNTY  
 ALL AGENCIES, 1994-2018

County	Agency	Division	Section	File Name	File Number	Location	Latitude	Longitude	Contamination Description	Enforcement Status	Activity Status	Year Deleted
CRANE	RRC	O&G		BLOCK 31 GAS PLANT	OCP#1132	OXY USA (FORMERLY BP, ATLANTIC RICHFIELD COMPANY, ARCO PERMIAN)	31.4414	-102.4609	TPH, BTEX, PSH, PCB	0	6C	2017
CRANE	RRC	O&G		CRANE GATHERING STATION	OCP#4823	ENTERPRISE PL, (FORMERLY CRANE GATHERING STATION GROUP)	31.4335	-102.4384	TPH	0	6C	2017
CRANE	RRC	O&G		SHELL PIPELINE COMPANY	OCP#1052	PENWELL PUMP STATION, 15 MI S OF PENWELL	31.6422	-102.5652	CRUDE	0	6C	2011
CROCKETT	RRC	O&G		DUKE ENERGY (FORMERLY UPRC)	OCP#1203	OZONA GAS PLANT, 1 MI S OF OZONA	30.6825	-101.2167	HYDROCARBONS	0	6C	2011
CROCKETT	RRC	O&G	7C	BELVAN GAS PLANT - MONITORING WELL	7C-1756	20 MILES NW OF OZONA	30.911	-101.444	OIL	1C	6C	1995
CROCKETT	RRC	O&G	7C	EMERALD UNDERGROUND WATER DIST	7C-1961	25 MILES WEST OF OZONA	30.71	-101.622	CRUDE OIL	1C	6C	2000
CROCKETT	RRC	O&G	7C	KOCH MIDSTREAM SERVICES (SID RICHARDSON)	OCP#1474	6 MILES SOUTH OF MCCAMEY	31.037222	-102.2225	BTEX	0	6C	2003
CROSBY	RRC	O&G	8A	PRICE THOMAS COMPLAINT		5 MILES SOUTH OF CAP ROCK	33.418	-101.398	CHLORIDES	1C	6C	1999
CROSBY	RRC	O&G	8A	RIVERA COMPLAINT	8A-3475	20 MILES NORTH OF POST	33.482	-101.378	CHLORIDES	1C	6C	1998
CROSBY	TCEQ	WAD	GPAT	COOP TNRCC/TWDB	2313606	WELL NO 23-13-606 (SAMPLE NO 2313606) (2313606)[CONE WSC]	33.7975	-101.386944	ATRAZINE	1B	6C	2006
CULBERSON	TCEQ	WSD	PDW	GMNP - PINE SPRINGS	0550014		31.896031	-104.828213	ALKANES, BTEX, BENZENES, BUTANES, HEXANES, HYDROCARBONS, PENTANES, TOLUENE		6C	1999
CULBERSON	TCEQ	WSD	PDW	GMNP - PINE SPRINGS	G0550014A	1- CAMPGROUND	31.89632225	-104.82788849	ALKANES, BTEX, BENZENES, BUTANES, HEXANES, HYDROCARBONS, PENTANES, TOLUENE		6E	2000
DALLAM	TCEQ	WSD	PDW	DALHART MUNICIPAL WATER SYSTEM	0560001		36.064282	-102.527244	BTEX, MTBE, BENZENE, BUTANES, PENTANES, PROPANES		6C	1999
DALLAM	TCEQ	WSD	PDW	DALHART MUNICIPAL WATER SYSTEM	G0560001B	17 - EAST CEMETERY	36.0678	-102.5314	BENZENE, XYLENES, MTBE, TICS	2C	6C	2010
DALLAM	TCEQ	WSD	PDW	DALHART MUNICIPAL WATER SYSTEM	G0560001D	19 - W 5TH ST	36.06255	-102.530968	BENZENE	2C	6C	2016
DALLAM	TCEQ	WSD	PDW	DALHART MUNICIPAL WATER SYSTEM	G0560001F	21- TRINIDAD / AMARILLO ST	36.06800842	-102.52731323	BTEX, MTBE, BENZENES, BUTANES, PENTANES, PROPANES		6C	2000
DALLAS	TCEQ	ENF	ENF	GNB INC - FARMERS BRANCH	31697	1880 VALLEY VIEW RD, FARMERS BRANCH	32.921021	-96.916556	CONTAMINATION NOT FOUND	4B	6C	1997
DALLAS	TCEQ	REM	CA	AVIALL SERVICES INC	30430	6114 FOREST PARK RD, DALLAS 75235	32.82349	-96.842002	JET FUEL, TCE, HALOCARBONS	0	6D	2002
DALLAS	TCEQ	REM	CA	BUCKLEY OIL DALLAS	33423	1809 ROCK ISLAND ST, DALLAS	32.76667	-96.8	VOCS	3B	6C	2017
DALLAS	TCEQ	REM	CA	DAL- CHROME COMPANY INC	65246	3044 MORRELL ST, DALLAS	32.74402	-96.78246	NICKEL, CHROMIUM	0	6D	2001
DALLAS	TCEQ	REM	CA	FORMER ALTEON FLIGHT TRNG FAC	T2336	2201 W AIRFIELD DR, DALLAS	32.8935398	-97.061176	CHLORINATED SOLVENTS	0A	6C	2017
DALLAS	TCEQ	REM	CA	MOBIL 1 LUBE EXPRESS 619	T3358	2214 N TOWN EAST BLVD, MESQUITE	32.81068554	-96.63489133	VOCS	2A	6C	2018
DALLAS	TCEQ	REM	CA	OCCIDENTAL CHEMICAL DALLAS	30914	8800 S CENTRAL EXPY, DALLAS	32.69476916	-96.7399196	METALS, OTHER	3C	6C	2017
DALLAS	TCEQ	REM	CA	RATHON (DIVERSEY CHEM CO - DUBOIS)	92719	CENTRAL FREEWAY @ RIVER OAKS, DALLAS	32.697249	-96.742143	VOC	C3	6C	2000
DALLAS	TCEQ	REM	DCRP	BELL CLEANERS	DC0053	9215 MIDWAY ROAD, DALLAS	32.135	-96.134	CHLORINATED SOLVENTS/HYDROCARBONS	5B	6C	2011
DALLAS	TCEQ	REM	DCRP	BELTLINE VENTURES SHOPPING	DC0037	2717 EAST BELTLINE RD, DALLAS	32.95392505	-96.85931798	CHLORINATED SOLVENTS	5B	6C	2018
DALLAS	TCEQ	REM	DCRP	DIAMOND CLEANERS	DC0222	1438 ACTON AVE, DUNCANVILLE	32.634231	-96.900318	CHLORINATED SOLVENTS	5B	6C	2016
DALLAS	TCEQ	REM	DCRP	FAST QUALITY CLEANERS	DC0100	1544 S BUCKNE	32.739382	-96.682432	CHLORINATED SOLVENTS	5B	6C	2013
DALLAS	TCEQ	REM	DCRP	FISHBURNS CLEANERS	DC0122	6029-6041 FOREST LANE	32.9094	-96.8027	CHLORINATED SOLVENTS	2B	6C	2009
DALLAS	TCEQ	REM	DCRP	FMR DAISY ONE HOUR CLEANER	DC0228	819 W ARAPAHO RD STE 52, RICHARDSON	32.96134785	-96.75066016	CHLORINATED SOLVENTS	5B	6C	2017
DALLAS	TCEQ	REM	DCRP	FMR DRY CLEANER	DC0193	708 W SPRING VALLEY RD	32.562581	-96.445044	CHLORINATED SOLVENTS	5B	6C	2015
DALLAS	TCEQ	REM	DCRP	GALAXY CLEANERS	DC0164	1403 N BELT LINE RD	32.828843	-96.995345	CHLORINATED SOLVENTS	5B	6C	2014
DALLAS	TCEQ	REM	DCRP	JOYCE CLEANERS	DC0086	2503 VALLEY VIEW LANE, FARMERS BRANCH	32.9413	-96.8964	CHLORINATED SOLVENTS	2B, 5B	6C	2012

TABLE 3 (APPENDIX 7)  
 INACTIVE GROUNDWATER CONTAMINATION CASE DESCRIPTION BY COUNTY  
 ALL AGENCIES, 1994-2018

County	Agency	Division	Section	File Name	File Number	Location	Latitude	Longitude	Contamination Description	Enforcement Status	Activity Status	Year Deleted
DALLAS	TCEQ	REM	DCRP	TOWN CLEANERS	DC0201	1957 E BELT LINE ROAD	32.954915	-96.888986	CHLORINATED SOLVENTS	2B, 5B	6C	2012
DALLAS	TCEQ	REM	DCRP	US CLEANERS	DC0239	3112 N JUPITER RD, STE 312, GARLAND	32.9456358	-96.67840622	CHLORINATED SOLVENTS	5B	6C	2017
DALLAS	TCEQ	REM	DCRP	USA CLEANERS	DC0072	7808 SPRING VALLEY ROAD, DALLAS	32.9395	-96.7715	CHLORINATED SOLVENTS	5B, 2B	6C	2011
DALLAS	TCEQ	REM	SF	LONE STAR CLEANERS	DC0046	14999 PRESTON ROAD, DALLAS	32.952331	-96.803863	CHLORINATED SOLVENTS	5B	6C	2008
DALLAS	TCEQ	REM	VC	1255 CHAMPION CIRCLE	2834	1255 CHAMPION CIR, CARROLLTON	32.93310013	-96.91140708	CHLORINATED SOLVENTS, CHLORINATED SOLVENTS	0B	6D	2018
DALLAS	TCEQ	REM	VC	1312 1316 SLOCUM STREET AND 1300 1500 INSPIRATION DRIVE	2809	1312 1316 SLOCUM ST AND 1300 1500 INSPIRATION DR, DALLAS	32.79081672	-96.8166613	CHLORINATED SOLVENTS, CHLORINATED SOLVENTS	0B	6C	2017
DALLAS	TCEQ	REM	VC	1615 / 1621 DRAGON STREET PROPERTY	2616	1621 DRAGON ST, DALLAS	32.793069	-96.821134	METALS, VOCS	0B	6C	2018
DALLAS	TCEQ	REM	VC	1860 RYAN ROAD	2772	1860 RYAN RD, DALLAS	32.87492348	-96.91749292	METALS, VOCS, TPH	0B	6C	2017
DALLAS	TCEQ	REM	VC	2.3 ACRES VACANT LAND	2640	SWQ OF ROY ORR BOULEVARD AND ROCK ISLAND ROAD, GRAND PRAIRIE	32.812858	-97.033565	VOCS, CHLORINATED SOLVENTS	0B	6D	2015
DALLAS	TCEQ	REM	VC	2011 RECORD CROSSING ROAD PROPERTY	2376	2011 RECORD CROSSING RD, DALLAS	32.81812361	-96.84678029	METALS, TPH, VOCS	0B	6C	2018
DALLAS	TCEQ	REM	VC	2615 SPUR 482	2714	2615 SPUR 482, IRVING	32.8433	-96.9019	PETROLEUM (BTEX)	0B	6C	2018
DALLAS	TCEQ	REM	VC	3700 PIPESTONE ROAD	1386	3700 PIPESTONE RD, DALLAS	32.768483	-96.883281	VOCS, SVOCS, TPH	0B	6E	2018
DALLAS	TCEQ	REM	VC	400 S HALL STREET	2846	400 S HALL ST, DALLAS	32.78101536	-96.77870982	CHLORINATED SOLVENTS	0B	6C	2017
DALLAS	TCEQ	REM	VC	9371 GARLAND ROAD	2787	9371 GARLAND RD, DALLAS	32.83288819	-96.70403245	VOCS, CHLORINATED SOLVENTS	0B	6C	2018
DALLAS	TCEQ	REM	VC	9999 W TECHNOLOGY	2630	9999 TECHNOLOGY BLVD W, DALLAS	32.857873	-96.896424	METALS	0B	6C	2017
DALLAS	TCEQ	REM	VC	AMBASSADOR ROW	2730	8000 8120 AMBASSADOR ROW, DALLAS	32.81884064	-96.87689615	CHLORINATED SOLVENTS, METALS	0B	6C	2018
DALLAS	TCEQ	REM	VC	ASSURED SELF STORAGE	2739	503 S HASKELL AVE, DALLAS	32.786024	-96.768449	CHLORINATED SOLVENTS, VOCS	0B	6C	2017
DALLAS	TCEQ	REM	VC	AT SYSTEMS SOUTHWEST INCORPORATED	2207	2311 MOTOR STREET, DALLAS	32.485	-96.49505	VOCS, METALS, CHLORINATED SOLVENTS	0B	6D	2015
DALLAS	TCEQ	REM	VC	BECKLEY AND OREGON PARCELS	2852	1902 1912 & 1916 N BECKLEY AVE AND 119 121 123 125 129 & 211 OREGON AVE, DALLAS	32.76740714	-96.82174991	VOCS	0B	6C	2018
DALLAS	TCEQ	REM	VC	CAMPBELL TAGGART BAKERY RESEARCH FACILITY	551	6211 LEMMON AVENUE, DALLAS	32.83381	-96.82978	SOLVENTS, METALS	0B	6C	2012
DALLAS	TCEQ	REM	VC	CITY LIGHTS PROPERTY	2603	723 CANTEGRAL ST, DALLAS	32.788885	-96.790409	CHLORINATED SOLVENTS, TPH, VOCS	0B	6C	2018
DALLAS	TCEQ	REM	VC	COMMERCIAL PROPERTY	2784	3001 3011 3015 GASTON AVE AND 3014 3016 FLOYD ST, DALLAS	32.78871272	-96.78360155	TPH	0B	6C	2018
DALLAS	TCEQ	REM	VC	COMMERCIAL BUILDING OFFICES WAREHOUSE	2476	10760 SHADY TRL, DALLAS	32.87431422	-96.88970122	METALS, CHLORINATED SOLVENTS	0B	6C	2017
DALLAS	TCEQ	REM	VC	DART NWROF	2056	9717 ABERNATHY AVE, DALLAS	32.87111	-96.87833	CHLORINATED SOLVENTS, TPH, PETROLEUM (BTEX)	0B	6C	2017
DALLAS	TCEQ	REM	VC	FORMER ALTEON FLIGHT TRAINING CENTER	2501	2201 WEST AIRFIELD DRIVE, DALLAS	32.90438	-97.06574	VOCS, METALS, TPH	0B	6D	2015
DALLAS	TCEQ	REM	VC	FORMER GNB-EXIDE BATTERY	2832	1880 VALLEY VIEW LN, FARMERS BRANCH	32.917939	-96.91128693	METALS	0B	6C	2018
DALLAS	TCEQ	REM	VC	FORMER HARVEYS RACQUET CLUB APARTMENTS	2620	3301 HUDNALL ST, DALLAS	32.82552972	-96.82540941	CHLORINATED SOLVENTS	0B	6C	2018
DALLAS	TCEQ	REM	VC	FORMER MAXIM SEMICONDUCTOR PROPERTY	2557	15050 EAST BELTWOOD PARKWAY, ADDISON	32.95218	-96.8318	METALS	0B	6D	2015
DALLAS	TCEQ	REM	VC	FORMER RENFRO SPECIAL COATINGS	2307	2434 S HARWOOD ST, DALLAS	32.76838702	-96.77986554	METALS	0B	6C	2017
DALLAS	TCEQ	REM	VC	GRAPHICS ENGRAVING FACILITY	2696	1012 MCKINNEY AVE, DALLAS	32.78417	-96.80556	METALS, VOCS, SVOCS	0B	6C	2018
DALLAS	TCEQ	REM	VC	HERITAGE CROSSING	2785	439 AND 501 W 2ND ST 416 W IRVING BLVD 127 AND 129 OCONNOR RD, IRVING	32.81357982	-96.95087287	CHLORINATED SOLVENTS	0B	6C	2018
DALLAS	TCEQ	REM	VC	JONES BLAIR	308	2728 EMPIRE CENTRAL, DALLAS	32.8325	-96.845555	VOCS, CHLORINATED SOLVENTS, TPH	0B	6C	2017

TABLE 3 (APPENDIX 7)  
INACTIVE GROUNDWATER CONTAMINATION CASE DESCRIPTION BY COUNTY  
ALL AGENCIES, 1994-2018

County	Agency	Division	Section	File Name	File Number	Location	Latitude	Longitude	Contamination Description	Enforcement Status	Activity Status	Year Deleted
DALLAS	TCEQ	REM	VC	MARKET CENTER DEVELOPMENT	2725	1300 OAK LAWN AVE AKA 1636 N MARKET CENTER BLVD 1639 1615 1601 MARKET CENTER 1626-1630 & 1632-1644 IRVING BLVD 1212 OAK LAWN AVE, DALLAS	32.793333	-96.822222	METALS, OTHER, PAHS, PETROLEUM (BTEX)	OB	6C	2018
DALLAS	TCEQ	REM	VC	PETULA VCP PROPERTIES AT TDC	1453	4040 PIPESTONE RD, DALLAS	32.7748	-96.8831	SVOCS, VOCS, TPH, METALS	OB	6C	2017
DALLAS	TCEQ	REM	VC	PLAZA OF THE AMERICAS	2470	600 AND 700 NORTH PEARL STREET, DALLAS	32.4713	-96.7954	SVOCS, VOCS, CHLORINATED SOLVENTS, TPH	OB	6D	2015
DALLAS	TCEQ	REM	VC	QUEBECOR PRINTING WORLD COLOR DALLAS	2315	4800 SPRING VALLEY RD, DALLAS	32.9387	-96.829	VOCS	OB	6C	2018
DALLAS	TCEQ	REM	VC	ROSS AVE & HARDWOOD ST PARKING LOT	2364	820 N HARWOOD ST, DALLAS	32.47126	-96.47538	SVOCS, METALS	OB	6D	2015
DALLAS	TCEQ	REM	VC	ROSS HASKELL ASSEMBLAGE	2829	3902, 3906, 3910, 3914, 4000, 4004, 4008, 4012, 4016 ROSELAND AVE, 1720 CADDO ST, 3917, 4001, 4017 ROSS AVE, AND ALLEYWAYS, DALLAS	32.80012117	-96.78478572	VOCS	OB	6C	2017
DALLAS	TCEQ	REM	VC	SLATE WEST COMMERCE	2802	218 W COMMERCE ST, DALLAS	32.77404377	-96.82439524	CHLORINATED SOLVENTS	OB	6C	2017
DALLAS	TCEQ	REM	VC	SMU COMMERCE STREET PROPERTY	1480	399 WEST COMMERCE STREET, DALLAS	32.46	-96.49	VOCS, CHLORINATED SOLVENTS	OB	6D	2015
DALLAS	TCEQ	REM	VC	STORAGE CHOICE	2807	903 SLOCUM ST, DALLAS	32.785706	-96.81408886	METALS, VOCS	OB	6C	2018
DALLAS	TCEQ	REM	VC	SUMMERS PLAZA	2765	3305-3321 W WALNUT HILL, IRVING	32.86564638	-96.99076627	CHLORINATED SOLVENTS	OB	6D	2018
DALLAS	TCEQ	REM	VC	TEXAS DELIVERY SERVICE	2118	840 SOUTH LAMAR, DALLAS	32.46293	-96.47549	METALS, CHLORINATED SOLVENTS, TPH	OB	6D	2015
DALLAS	TCEQ	REM	VC	THERMALLOY, INC.	1245	2021 WEST VALLEY VIEW LANE, FARMERS BRANCH	32.92176	-96.91497	PETROLEUM HYDROCARBONS, TPH, VOCS	OB	6D	2015
DALLAS	TCEQ	REM	VC	TRINITY GROVES CRP1 BLOCK 7087	2705	302-354 SINGLETON BLVD 302-350 BEDFORD ST 2802 PASTOR ST, DALLAS	32.777574	-96.829711	VOCS	OB	6C	2018
DALLAS	TCEQ	REM	VC	TRIPLE S DYNAMICS	2492	1031 SOUTH HASKELL AVENUE, DALLAS	32.7835	-97.76154	VOCS, TPH ,CHLORINATED SOLVENTS	OB	6D	2015
DALLAS	TCEQ	REM	VC	TURNPIKES1 2 5 7 7A AND 8	2792	3510 AND 3702 LA REUNION PKWY 3530 3609 3613 3615 PIPESTONE RD AND 2104 FRENCH SETTLEMENT RD, DALLAS	32.77010695	-96.88210551		OB	6C	2017
DALLAS	TCEQ	REM	VC	TWO RETAIL BUILDINGS	2659	2400 - 2416 MCKINNEY AVENUE, DALLAS	32.794754	-96.801922	BENZENE	OB	6D	2015
DALLAS	TCEQ	REM	VC	UNITED ELICHEM INDUSTRIES - 11517 REEDER RD	2236	11517 REEDER RD, DALLAS	32.90144612	-96.89636207	VOCS, METALS, CHLORINATED SOLVENTS	OB	6C	2018
DALLAS	TCEQ	REM	VC	WESTDALE ASSET MANAGEMENT	2193	ELM-N TRUNK-MAIN-HALL, DALLAS	32.785362	-96.778128	VOCS, METALS, TPH	OB	6D	2015
DALLAS	TCEQ	REM	VC	WOODLAWN PROPERTY	2573	3819 MAPLE AVENUE, DALLAS	32.80432	-96.81578	METALS, CHLORINATED SOLVENTS, PAHS	OB	6D	2015
DALLAS	TCEQ	REM	VC/BSA	2306 MOTOR STREET	G071	2306 MOTOR STREET, DALLAS	32.813884	-96.830886	VOCS, METALS, CHLORINATED SOLVENTS		6C	2004
DALLAS	TCEQ	REM	VC/BSA	3100 ROSS AVENUE	G086	3100 ROSS AVENUE, DALLAS	32.793306	-96.791393	VOCS, SVOCS, TPH		6C	2005
DALLAS	TCEQ	REM	VC/BSA	EAGLE FORD TRACT	G077	3400 - 3800 BLOCK OF NORWICH LANE, DALLAS	32.7877	-96.886126	VOCS, SVOCS, METALS		6D	2005
DALLAS	TCEQ	REM	VC/BSA	FISHBURN CLEANERS	G078	3208 ROSS AVENUE, DALLAS	32.794597	-96.789481	VOCS, SVOCS, CHLORINATED SOLVENTS		6C	2005
DALLAS	TCEQ	REM	VC/BSA	PROPOSED FIRE STATION NO 3	G052	NEC HUTTON DRIVE AND VALLEY VIEW LANE, FARMERS BRANCH	32.924239	-96.894436	VOCS, METALS, CHLORINATED SOLVENTS		6DE	
DALLAS	TCEQ	REM	VC/IOP	STEMMONS 5 WAREHOUSE	60	10601 - 10649 KING WILLIAM DRIVE, DALLAS	32.869707	-96.900338	BENZENE	0	6D	2000
DALLAS	TCEQ	REM	VC/IOP	TRUSSWAY - DALLAS	80	10545 DORIC STREET, DALLAS	32.870948	-96.879719	VOCS	0	6D	2000
DALLAS	TCEQ	REM	VC/IOP	VALLEY VIEW TECH CENTER II	49	NEC VALLEY BRANCH AND SPRINGLAKE ROAD, FARMERS BRANCH	32.92306	-96.90556	PETROLEUM	0	6D	2000
DALLAS	TCEQ	REM	VC/VCP	1280 AND 1300 GREENVILLE AVENUE	216	COLLINS ROAD AND GREENVILLE AVE, RICHARDSON	32.96667	-96.71556	SOLVENTS	0	6C	1997
DALLAS	TCEQ	REM	VC/VCP	16-STORY OFFICE BUILDING / GARAGE - ELM BUILDING	786	1505 ELM STREET, DALLAS	32.781707	-96.799579	SOLVENTS	0	6C	1998



TABLE 3 (APPENDIX 7)  
 INACTIVE GROUNDWATER CONTAMINATION CASE DESCRIPTION BY COUNTY  
 ALL AGENCIES, 1994-2018

County	Agency	Division	Section	File Name	File Number	Location	Latitude	Longitude	Contamination Description	Enforcement Status	Activity Status	Year Deleted
DALLAS	TCEQ	REM	VC/VCP	18.466 ACRE TRACT OF LAND (CENTENNIAL PLAZA)	454	NEC OF IH-35 AND WEST NW HIGHWAY, DALLAS	32.865248	-96.893416	METALS/CHLORINATED SOLVENT/TPH	0	6D	2000
DALLAS	TCEQ	REM	VC/VCP	23.64 ACRE TRACT OF LAND/SHILOH @ BELT LINE	475	NWC SHILOH ROAD & BELT LINE ROAD, GARLAND	32.95	-96.66667	BTEX, SOLVENTS, METALS	0	6C	2000
DALLAS	TCEQ	REM	VC/VCP	7777 HINES PLACE	1331	7777 HINES PLACE	32.83086	-96.860871	VOCS	0	6C	
DALLAS	TCEQ	REM	VC/VCP	AIRCONDEX	380	2674 FREEWOOD, DALLAS	32.870088	-96.884393	METALS	0	6C	2001
DALLAS	TCEQ	REM	VC/VCP	ALCATEL USA SOURCING LP	1215	1220 AND 1225 ALMA ROAD, RICHARDSON	32.9666	-96.7166	VOCS	0	6C	2001
DALLAS	TCEQ	REM	VC/VCP	AUTOHAUS PROPERTY	496	14185 NORTH DALLAS PARKWAY, FARMERS BRANCH	32.939074	-96.822426	TPH, METALS	0	6C	1998
DALLAS	TCEQ	REM	VC/VCP	BELL HELICOPTER TEXTRON INC, PLANT 5	18	1700 NORTH HIGHWAY 360, GRAND PRAIRIE	32.831214	-96.885102	CHLORINATED SOLVENTS	0	6C	2000
DALLAS	TCEQ	REM	VC/VCP	BROOMFIELD NORTH PROPERTY	739	SCW OLIN WELLBORN AND ALAMO, DALLAS	32.789192	-96.809228	PETROLEUM HYDROCARBONS	0	6C	2000
DALLAS	TCEQ	REM	VC/VCP	CAMELOT SHOPPING CENTER	1158	580 WEST ARAPAHO ROAD, RICHARDSON	32.965	-96.73417	CHLORINATED SOLVENTS	0	6D	2000
DALLAS	TCEQ	REM	VC/VCP	CHEVRON TRACT / ANA PROPERTIES	1027	SWC KNOX STREET AND CENTRAL EXPRESSWAY, DALLAS	32.822322	-96.786724	TPH, BTEX, CHLORINATED SOLVENTS	0	6C	
DALLAS	TCEQ	REM	VC/VCP	CITY OF DALLAS FIRE STATION NO 34	1139	7604 LAKE JUNE ROAD, DALLAS	32.73333	-96.69111	LEAD, BTEX	0	6C	2002
DALLAS	TCEQ	REM	VC/VCP	CLYDE LANE PROPERTY	530	CLYDE LANE @ MCKINNEY AVE AND OAK GROVE, DALLAS	32.7655	-96.7766	ORGANICS, METALS	0	6C	
DALLAS	TCEQ	REM	VC/VCP	COWBOY CLEANERS	1229	3991 NORTH BELT LINE ROAD, IRVING	32.86667	-97.	PCE, TCE, DCE	0	6E	2005
DALLAS	TCEQ	REM	VC/VCP	CRASH RESCUE EQUIPMENT (3.4 ACRE TRACT)	1304	11122 MORRISON LANE, DALLAS	32.88583	-96.89861	VOCS, METALS	0	6C	2002
DALLAS	TCEQ	REM	VC/VCP	CVS PHARMACY	1704	15111 PRESTON ROAD, DALLAS	32.954086	-96.804196	CHLORINATED SOLVENTS, TPH	0	6D	2005
DALLAS	TCEQ	REM	VC/VCP	DALLAS GAS AND FUEL COMPANY	165	NWC OF ROSS AND RECORD STREET, DALLAS	32.781271	-96.807712	VOCS	0	6C	1999
DALLAS	TCEQ	REM	VC/VCP	DALLAS STEAM ELECTRIC STATION	163	2727 FLYNN STREET, DALLAS	32.781957	-96.798096	TPH, SVOCS	0	6C	1999
DALLAS	TCEQ	REM	VC/VCP	DEEP ELLUM PROJECT	1220	INDIANA STREET AND MALCOLM X BOULEVARD, DALLAS	32.96667	-96.72583	PETROLEUM HYDROCARBONS, METALS	0	6C	2001
DALLAS	TCEQ	REM	VC/VCP	DOVER ELEVATOR COMPANY	455	7017 CARPENTER FREEWAY, DALLAS	32.81444	-96.86778	TPH, VOCS	0	6D	2001
DALLAS	TCEQ	REM	VC/VCP	EXIDE CORPORATION	322	2040 MOTOR STREET, DALLAS	32.8102	-96.8342	METALS, TPH	0	6C	
DALLAS	TCEQ	REM	VC/VCP	EXIDE CORPORATION VCP NO 322	1496	2040 MOTOR STREET, DALLAS	32.8102	-96.8342	VOCS, METALS	0	6C	2003
DALLAS	TCEQ	REM	VC/VCP	FORMER GENERAL PORTLAND CEMENT - 58.8 ACRES	1260	3333 FORT WORTH AVENUE, DALLAS	32.752537	-96.875215	LEAD	0	6C	
DALLAS	TCEQ	REM	VC/VCP	FORMER ROACH PAINT FACILITY	175	NW CORNER OF FIELD AND WOODALL ROGERS FR, DALLAS	32.91222	-96.73556	VOCS, SVOCS, METALS	1	6C	1997
DALLAS	TCEQ	REM	VC/VCP	G H HENSLEY LANDFILL	502	2108 JOE FIELD ROAD, DALLAS	32.88861	-96.88694	METALS, METHANE	0	6D	2000
DALLAS	TCEQ	REM	VC/VCP	GEENVILLE JUNCTION SHOPPING CENTER	55	5111 GREENVILLE AVENUE, DALLAS	32.849684	-96.770845	SOLVENTS	0	6E	2005
DALLAS	TCEQ	REM	VC/VCP	HABITAT FOR HUMANITY	1735	3020 BRYAN STREET, DALLAS	32.791316	-96.787902	VOCS, METALS, TPH	0	6C	2005
DALLAS	TCEQ	REM	VC/VCP	HAMPTON COURT BUILDING	972	4311 OAK LAWN AVENUE, DALLAS	32.82083	-96.80194	CHLORINATED SOLVENTS	0	6C	2002
DALLAS	TCEQ	REM	VC/VCP	HEATH COMPANY - 4703 BENGAL STREET	1175	4703 BENGAL STREET, DALLAS	32.869061	-97.098792	METALS	0	6C	
DALLAS	TCEQ	REM	VC/VCP	HERTZ EQUIPMENT RENTAL	1495	11010 HARRY HINES BOULEVARD, DALLAS	32.88156	-96.88511	CHLORINATED SOLVENTS	0	6C	
DALLAS	TCEQ	REM	VC/VCP	HITACHI U1 FACILITY	1106	1505 WALNUT HILL LANE, IRVING	32.881167	-96.976151	VOCS, PETROLEUM HYDROCARBONS, LEAD	0	6C	2000
DALLAS	TCEQ	REM	VC/VCP	J Y TAYLOR MANUFACTURING	884	101 WEST AVENUE D, GARLAND	32.909597	-96.631786	SOLVENTS	0	6C	1998
DALLAS	TCEQ	REM	VC/VCP	JOHN EAGLE LINCOLN MERCURY DEALERSHIP	410	6102, 6110, 6116, 6120 LEMMON AVENUE, DALLAS	32.83111	-96.82667	TPH, VOC, METALS	0	6C	2000
DALLAS	TCEQ	REM	VC/VCP	LAKE HIGHLANDS SHOPPING CENTER	1088	9661 AUDELIA ROAD, DALLAS	32.87861	-96.71861	CHLORINATED SOLVENTS	0	6C	2001
DALLAS	TCEQ	REM	VC/VCP	LAKELAND CLEANERS	1192	2602 LAKELAND DRIVE, DALLAS	32.81417	-96.7	CHLORINATED SOLVENTS	0	6C	
DALLAS	TCEQ	REM	VC/VCP	LAWS STREET LOTS (2201 - 2225)	1036	2201, 2213, 2217, 2221, - LAWS ST, DALLAS	32.785	-96.8075	VOCS, SVOCS, METALS	0	6C	2000
DALLAS	TCEQ	REM	VC/VCP	LONE STAR CLEANERS PRESTON FOREST VILLAGE	1280	11661 PRESTON ROAD, DALLAS	32.908113	-96.805412	VOCS, CHLORINATED SOLVENTS	0	6C	2002
DALLAS	TCEQ	REM	VC/VCP	MARC CORPORATION	1580	920 PROFIT DRIVE, GARLAND	32.91972	-96.62972	METALS, TPH	0	6C	2003
DALLAS	TCEQ	REM	VC/VCP	MDJ BRYAN STREET BUILDINGS	1191	3015/3029 BRYAN ST, DALLAS	32.79167	-96.78806	PETROLEUM HYDROCARBONS, PESTICIDES, PCE	0	6E	

TABLE 3 (APPENDIX 7)  
INACTIVE GROUNDWATER CONTAMINATION CASE DESCRIPTION BY COUNTY  
ALL AGENCIES, 1994-2018

County	Agency	Division	Section	File Name	File Number	Location	Latitude	Longitude	Contamination Description	Enforcement Status	Activity Status	Year Deleted
DALLAS	TCEQ	REM	VC/VCP	MIDWAY PLAZA	562	12801 MIDWAY ROAD, DALLAS	32.923424	-96.838655	SOLVENTS	0	6C	1999
DALLAS	TCEQ	REM	VC/VCP	MONTFORT ELEGANT CLEANERS	1684	13235 MONTFORT DRIVE, DALLAS	32.9282	-96.81116	CHLORINATED SOLVENTS	0	6C	2004
DALLAS	TCEQ	REM	VC/VCP	NORTHPARK EAST BUILDING 1	1600	8950 NORTH CENTRAL EXPRESSWAY, DALLAS	32.871419	-96.769808	TPH	0	6C	2004
DALLAS	TCEQ	REM	VC/VCP	PARK FOREST SHOPPING CENTER	608	3701 - 3878 FOREST LANE, DALLAS	32.91028	-96.85389	CHLORINATED SOLVENTS	0	6D	2004
DALLAS	TCEQ	REM	VC/VCP	PAVILLION II SHOPPING CENTER	751	7512 - 7632 CAMPBELL ROAD, DALLAS	32.9775	-96.76917	CHLORINATED SOLVENTS/PETROLEUM HYDROCARBONS	0	6D	2000
DALLAS	TCEQ	REM	VC/VCP	PLAZA RIOS SHOPPING CENTER	377	8602-8698 SKILLMAN STREET, DALLAS	32.9	-96.71667	CHLORINATED SOLVENTS	0	6C	2000
DALLAS	TCEQ	REM	VC/VCP	PRESTONWOOD VILLAGE II / SPECIALTY CLEANERS	420	15203 KNOLL TRAIL DRIVE, DALLAS	32.96139	-96.81694	CHLORINATED SOLVENTS	0	6C	2000
DALLAS	TCEQ	REM	VC/VCP	PYRAMID CLEANERS	1559	3220 GUS THOMASSON ROAD, MESQUITE	32.8091	-96.6338	VOCS	0	6C	2003
DALLAS	TCEQ	REM	VC/VCP	R F MONOLITHICS	1341	4441-4445 SIGMA ROAD	32.937489	-96.834533	VOCS, METALS, CHLORINATED SOLVENTS	0	6C	2002
DALLAS	TCEQ	REM	VC/VCP	RICHWOOD SHOPPING CENTER	917	2000 - 2171 BUCKINGHAM ROAD, RICHARDSON	32.93139	-96.68583	CHLORINATED SOLVENTS	0	6C	2002
DALLAS	TCEQ	REM	VC/VCP	RODGER MEIER CADILLAC	1187	4707 LBJ FREEWAY, FARMERS BRANCH	32.92806	-96.82806	PETROLEUM HYDROCARBONS	0	6D	2002
DALLAS	TCEQ	REM	VC/VCP	SIGMOND PROPERTY	692	NWC SUMMER STREET AND BROOM STREET, DALLAS	32.66861	-96.81	TPH, METALS	0	6C	2000
DALLAS	TCEQ	REM	VC/VCP	STANDARD MANUFACTURING INC	1118	4012 WEST ILLINOIS AVENUE, DALLAS	32.72	-96.88556	LEAD, TPH, VOCS	0	6C	2000
DALLAS	TCEQ	REM	VC/VCP	THREE TRACTS - FLORA, LEONARD AND ROSS	147	SEC FLORA & LEONARD/23 01- 2318 ROSS, DALLAS	32.789161	-96.797252	VOCS, SVOCS, METALS, TPH	0	6D	2000
DALLAS	TCEQ	REM	VC/VCP	TURTLE CREEK SITE	510	SWC LEMMON AVE AND CARLISLE STREET, DALLAS	32.80694	-96.8	VOCS, TPH, METALS	0	6C	1999
DALLAS	TCEQ	REM	VC/VCP	TXU TERMINATION PROPERTY	1084	WEST OF WICHITA AND ALAMO STREETS, DALLAS	32.78972	-96.80917	TPH, PAHS	0	6C	1999
DALLAS	TCEQ	REM	VC/VCP	UP SOUTH PROPERTY	743	NORTH OF CONTINENTAL AND EAST OF HOUSTON, DALLAS	32.78472	-96.81028	PETROLEUM HYDROCARBONS	0	6C	1999
DALLAS	TCEQ	REM	VC/VCP	VACANT MAX STORE	438	11455 GARLAND ROAD, DALLAS	32.85111	-96.68194	HYDROCARBON	0	6C	1997
DALLAS	TCEQ	REM	VC/VCP	VACANT TRACT IN ROWLETT, TEXAS	426	HIGHWAY 66/0.5 MI EAST OF LIBERTY GROVE, ROWLETT	32.9077	-96.5508	BTEX	0	6C	6C
DALLAS	TCEQ	REM	VC/VCP	VACANT TRACT OF LAND/ARAP AHO AND QUORUM	204	SWC ARAPAHOE AND QUORUM, ADDISON	32.959565	-96.8253	TPH, PETROLEUM HYDROCARBONS	0	6C	6C
DALLAS	TCEQ	REM	VC/VCP	VALUE \$1.25 CLEANERS (RICHLAND VILLAGE)	729	1320 EAST BELT LINE ROAD, RICHARDSON	32.944944	-96.70104	VOCS	0	6C	6C
DALLAS	TCEQ	REM	VC/VCP	VICTORY NORTH RESIDENTIAL PROPERTY	1431	NORTH OF WICHITA/HARRY HINES/IH-35, DALLAS	32.4723	-96.4839	VOCS, METALS, TPH, PAH	0	6C	2002
DALLAS	TCEQ	REM	VC/VCP	VIRGINIA KMP CORPORATION	189	4100 PLATINUM WAY, DALLAS	32.68139	-96.88583	TPH, VOCS, SVOCS, METALS, PCBS	0	6C	2000
DALLAS	TCEQ	REM	VC/VCP	VISTA FIBERS PROPERTY - DALLAS	938	2722 ALAMO STREET, DALLAS	32.79306	-96.81111	TPH, METALS, PAH	0	6C	1999
DALLAS	TCEQ	REM	VC/VCP	WALT-BELT CLEANERS	1195	4070 NORTH BELT LINE ROAD, SUITE 154, IRVING	32.86444	-96.99083	CHLORINATED SOLVENTS	0	6C	6C
DALLAS	TCEQ	REM	VC/VCP	WICHITA STREET REMNANT PROPERTY	1263	ADJACENT TO TU NORTH A PROPERTY, DALLAS	32.	-96.	TPH	0	6C	2001
DALLAS	TCEQ	REM	VC/VCP	WILLIAMSON PROPERTY	1034	INTERSECTION RIVER AND GRIFFIN STREETS, DALLAS	32.78556	-96.80833	PAHS, METALS	0	6C	2000
DALLAS	TCEQ	REM	VCIO	1600 CESAR CHAVEZ BOULEVARD	1021	1600 S CESAR CHAVEZ, DALLAS	32.77530528	-96.78422352	PCE, TCE, DCE, CIS-1,2-, PCE, 1,1,1,2-, TCA, 1,1,1-, METHYLENE BROMIDE (DIBROMOMETHANE), ETHYLENE DIBROMIDE (DIBROMOETHANE, 1,2-), CHLOROFORM	0	6C	2017
DALLAS	TCEQ	REM	VCIO	2917 2921 2923 FAIRMOUNT STREET	1040	2917 2921 2923 FAIRMOUNT ST, DALLAS	32.79823843	-96.80637513	PCE, DCE, CIS-1,2-, TCE	0	6C	2017
DALLAS	TCEQ	REM	VCIO	CHASE TOWER	1034	2200 ROSS AVE, DALLAS	32.78812818	-96.79683864	TETRACHLOROETHYLENE	0B	6C	2017
DALLAS	TCEQ	REM	VCIO	COMMERCIAL OFFICE BUILDING	1077	5217 AND 5301 MCKINNEY AVE, DALLAS	32.83027934	-96.78340413	MTBE	0B	6C	2018

TABLE 3 (APPENDIX 7)  
 INACTIVE GROUNDWATER CONTAMINATION CASE DESCRIPTION BY COUNTY  
 ALL AGENCIES, 1994-2018

County	Agency	Division	Section	File Name	File Number	Location	Latitude	Longitude	Contamination Description	Enforcement Status	Activity Status	Year Deleted
DALLAS	TCEQ	REM	VCIO	FORMER ST ANDREW KIM CATHOLIC CHURCH	1061	2712 SWISS AVE, DALLAS	32.78737116	-96.78700988	BUTYLBENZENE, SEC-, BTEX, PROPYLBENZENE, N-, CYMENE (ISOPROPYLTOLUENE), TRIMETHYLBENZENE, 1,3,5-, BUTYLBENZENE, N-, DCE, CIS-1,2-, CUMENE (ISOPROPYLBENZENE), TRIMETHYLBENZENE, 1,2,4-TRIMETHYLBENZENE, 1,2,4-, VINYL CHLORIDE, CHLOROETHANE (ETHYL CHLORIDE), BTEX, DICHLOROENZENE, 1,2-, DICHLOROENZENE, 1,3-, DICHLOROENZENE, 1,4-, DCA, 1,1-, DCA, 1,2-, TCE, DCE, 1,1-, DCE, CIS-1,2-		6C	2018
DALLAS	TCEQ	REM	VCIO	FREEDOM FURNITURE AND DESIGN	1024	13810 WELCH RD, FARMERS BRANCH	32.93635081	-96.82992422	VOCS, CHLORINATED SOLVENTS		6C	2018
DALLAS	TCEQ	REM	VCIO	INTERNATIONAL PLAZA	1049	2415, 2435, 2445 W NW HWY, DALLAS	32.86073434	-96.88188194	BTEX, MTBE, TRIMETHYLBENZENE, 1,2,4-, TRIMETHYLBENZENE, 1,3,5-, PROPYLBENZENE, N-BTEX, TPH, TX1005, C6-C12, TPH, TX1005, >C12-C28		6C	2017
DALLAS	TCEQ	REM	VCIO	LG EAST ROSS COMMERCIAL PROPERTY	1111	3700 ROSS AVE, DALLAS	32.79718817	-96.7865159	TCE, VINYLCHLORIDE, PCE, AND BENZENE		6C	2018
DALLAS	TCEQ	REM	VCIO	PGH BRONZE PROPERTIES	1063	4927 AND 5005 SAN JACINTO ST, DALLAS	32.80615243	-96.77455821			6C	2017
DALLAS	TCEQ	WPD	MSW	BFI/HUTCHINS: SEVERAL MONITORING WELLS	MSW01236A	0.8 MI SE OF I-20, 1.5 MI NE OF I-45 ON CLEVELAND RD, DALLAS	32.667593	-96.693377		2B	6C	1995
DALLAS	TCEQ	WPD	MSW	GARLAND HINTON LANDFILL	MSW01895A	400 FT NW OF INTERSECTION OF PRINCETON RD AND YEAGER RD IN NORTHEAST DALLAS COUNTY	32.95	-96.54		2B	6C	2008
DALLAS	TCEQ	WPD	MSW	HUNTER FERRELL LANDFILL	MSW01394A	SOUTH SIDE OF HUNTER FERR	32.78333	-96.94167	MW-4: VOCS (ACETONE)	2B	6C	2010
DALLAS	TCEQ	WPD	MSW	MCCOMMAS BLUFF LANDFILL (PRE-SUBTITLE D AND SUBTITLE D)	MSW00062	5100 YOUNGBLOOD ROAD AND MCCOMMAS BLUFF	32.68417	-96.71833			6C	2017
DALLAS	TCEQ	WPD	MSW	SKYLINE LANDFILL & RECYCLING FACILITY (PRE-SUBTITLE D AND SUBTITLE D)	MSW00042D	1201 N CENTRAL ST, FERRIS (DALLAS AND ELLIS COUNTIES)	32.546667	-96.665944			6C	2018
DALLAS	TCEQ	WPD	MSW	TRINITY OAKS LANDFILL	MSW00556	7 MILES S OF MESQUITE 0.5 MILE SE OF INTERSECTION OF INTERSTATE HIGHWAY 635 AND US HIGHWAY 175	32.68083	-96.63		2B	6C	2008
DALLAS	TCEQ	WPD	MSW	TRINITY OAKS LANDFILL (PRE-SUBTITLE D ONLY)	MSW00556	7 MI S OF MESQUITE, 0.5 MI SE OF INTERSECTION OF INTERSTATE HWY 635 AND US HWY 175	32.68083	-96.63			6C	2016
DALLAS	TCEQ	WPD	MSW	TRINITY OAKS LANDFILL (PRE-SUBTITLE D ONLY)	MSW00556	7 MILES S OF MESQUITE .5 MILE SE OF INTERSECTION OF INTERSTATE HWY 635 AND US HWY 175	32.68083	-96.63			6C	2018
DALLAS	TCEQ	WSD	PDW	D BAR B MOBILE HOME RANCH	G0570082A	1-SOUTH SIDE OF MHP	32.65332031	-96.6739502	TETRACHLOROETHENE		6C	2000
DAWSON	RRC	O&G		PLAINS PIPELINE LP	OCP#2426	SAN STATION HISTORICAL LEAK NO 2002-10254	32.72305556	-102.1627778	TPH	0	6C	2015
DAWSON	RRC	O&G	8A	JOHN WRIGHT (REOPENED MELVIN SMITH COMPLAINT)	8A-3078,8A-1336	6 MILES SE OF O'DONNELL	32.901	-101.762	CHLORIDES	1C	6C	1995
DAWSON	TCEQ	WPD	MSW	CITY OF LAMESA LANDFILL (PRE-SUBTITLE D AND SUBTITLE D)	MSW00517A	1 MILE S INTERSECTION OF FM 827 AND US HWY 87 ON COURT C ST	32.704	-101.9375			6C	2017
DAWSON	TCEQ	WSD	PDW	KLONDIKE HIGH SCHOOL	G0580025A	1-EAST OF SCHOOL	32.56615067	-101.95823669	MTBE	2C	6C	2006
DEAF SMITH	TCEQ	WAD	GPAT	COOP TNRCC/TWDB	1004202	WELL NO 10-04-202 (SAMPLE NO DS711013) (1004202)[WH JONES]	34.998333	-102.559167	ATRAZINE	1B	6C	2006
DEAF SMITH	TCEQ	WAD	GPAT	COOP TNRCC/TWDB	1006302	WELL NO 10-06-302 (SAMPLE NO DS711011) (1006302) [HAROLD DILLEHAY]	34.986111	-102.255833	ATRAZINE	1B	6C	2006
DEAF SMITH	TCEQ	WSD	PDW	DEAF SMITH COUNTY FWSD 1	G0590002A	1 2 BLOCKS E OF GRD STO	34.80250168	-102.4102783	ATRAZINE	2D	6C	2002

TABLE 3 (APPENDIX 7)  
 INACTIVE GROUNDWATER CONTAMINATION CASE DESCRIPTION BY COUNTY  
 ALL AGENCIES, 1994-2018

County	Agency	Division	Section	File Name	File Number	Location	Latitude	Longitude	Contamination Description	Enforcement Status	Activity Status	Year Deleted
DEAF SMITH	TCEQ	WSD	PDW	HEREFORD MUNICIPAL WATER SUPPLY	0590001	WELL 3 (G0590001B) - SE OF MCKINLEY AVE AND NEW YORK AVE	34.815	-102.393333	BTEX, 1,2- DCA, METHYL CYCLOHEXANE, METHYL PENTANES, BUTANE, METHYLCYCLOPENTANE ET AL	2D	6E	1998
DEAF SMITH	TCEQ	WSD	PDW	HEREFORD MUNICIPAL WATER SUPPLY	G0590001AN	37- VETERANS PARK	34.81365967	-102.3838196	1,2- DCA, ATRAZINE, BTEX, BUTANE, CYCLOHEXANE, METHYL CYCLOPENTANE, METHYL PENTANES		6C	2000
DEAF SMITH	TCEQ	WSD	PDW	HEREFORD MUNICIPAL WATER SUPPLY	G0590001AR	41-CAUSEY & AUSTIN	34.80644722	-102.3756583	1,2- DCA, ATRAZINE, BTEX, BUTANE, CYCLOHEXANE, METHYL CYCLOPENTANE, METHYL PENTANES		6C	2000
DENTON	TCEQ	REM	DCRP	FORMER COTTAGE CLEANERS	DC0067	2636 FRANKFORD ROAD, DALLAS	32.999166	-96.869999	CHLORINATED SOLVENTS	2B, 5B	6C	2009
DENTON	TCEQ	REM	VC	100 & 306 N LOOP 288	2694	100 & 306 NORTH LOOP 288, DENTON	33.213055	-98.09	MTBE, TOLUENE, BARIUM, ARSENIC, CHROMIUM, MERCURY, LEAD, M,P-XYLENE	0B	6D	2015
DENTON	TCEQ	REM	VC	300 E MCKINNEY STREET	2561	300 E MCKINNEY ST, DENTON	33.216528	-97.129976	VOCS	0B	6C	2018
DENTON	TCEQ	REM	VC	CLEM'S YE OLDE HOMESTEAD FARMS, LTD.	2294	1639 PARKER ROAD, CARROLLTON	33.0449	-96.885	CHLORINATED SOLVENTS,TPH	0B	6D	2015
DENTON	TCEQ	REM	VC	FLOWER MOUND CROSSING	2363	2608 FLOWER MOUND ROAD, FLOWER MOUND	33.0149	-97.06925	VOCS, TPH	0B	6D	2015
DENTON	TCEQ	REM	VC	FORMER GASOLINE/AUTOMOTIVE SERVICE STATION	2605	111 MAIN STREET, LITTLE ELM	33.162902	-96.936093	VOCS, METALS, PESTICIDES	0B	6D	2015
DENTON	TCEQ	REM	VC/BSA	FREEDOM OIL PROPERTY	G045	NWC HENRIETTA CREEK RD AND HIGHWAY 377, ROANOKE	32.994109	-97.23474	TPH, PCBS		6C	
DENTON	TCEQ	REM	VC/IOP	WILLOW RIDGE APARTMENTS	112	797 SOUTH OLD ORCHARD, LEWISVILLE	33.039064	-97.025857	CHLORINATED SOLVENTS,	0	6D	2000
DENTON	TCEQ	REM	VC/VCP	HENRIETTA CREEK ROAD SITE	519	5800-5900 BLOCK OF HENRIETTA CREEK ROAD,ROANOKE	32.99167	-97.2375	VOCS	0	6C	2000
DENTON	TCEQ	REM	VC/VCP	SACK N SAVE	473	1500 IH 35E @ AVENUE C, DENTON	33.20417	-97.15139	TPH, BTEX, METALS	0	6C	2002
DENTON	TCEQ	REM	VC/VCP	SNAZZY DRY CLEANERS	1472	1228 WEST MAIN STREET SUITE 238, LEWISVILLE	33.041654	-97.024455	CHLORINATED SOLVENTS		6D	2004
DENTON	TCEQ	REM	VC/VCP	TEXAS NEW MEXICO POWER COMPANY	668	792 EAST MAIN STREET, LEWISVILLE	33.043484	-96.982159	TPH, VOCS, SVOCS, PHENOLS		6C	2004
DENTON	TCEQ	REM	VC/VCP	THE DENTON- RECORD CHRONICLE	1286	314 EAST HICKORY STREET, DENTON	33.21399	-97.129461	VOCS, SVOCS,	0	6C	2001
DENTON	TCEQ	REM	VC/VCP	VALLEY SQUARE SHOPPING CENTER	803	724 WEST MAIN STREET, LEWISVILLE	33.045071	-97.011421	CHLORINATED SOLVENTS		6C	
DENTON	TCEQ	REM	VC/VCP	WOODLAKE VILLAGE SHOPPING CENTER	836	3065 NORTH JOSEY LANE, CARROLLTON	32.998198	-96.887334	SOLVENTS	0	6D	2001
DENTON	TCEQ	REM	VCIO	DISCOUNT TIRE	1071	SWC S LOOP 288 AND E MCKINNEY RD, DENTON	33.21252276	-97.09132409	BTEX, TPH, TX1005, C6-C12, MTBE, TPH, TX1005, >C12-C28		6C	2018
DENTON	TCEQ	REM	VCIO	FUTURE ARGYLE BROOKSHIRE STORE SITE	881	SEC HWY 377/ COUNTRY CLUB DRIVE; E SIDE OF HWY 377 APPROX 260 FT N OF VILLAGE WAY	33.125812	-97.181474	TCE, PCE		6C	2017
DENTON	TCEQ	WPD	MSW	CAMELOT LANDFILL (CITY OF FARMERS BRANCH)	MSW01312A	0.8 MI S OF SH 121, N OF ELM FORK TRINITY RIVER, 1.5 MI W OF FM 2281, HEBRON	33.043611	-96.945	MW-10: VOCS (CIS- 1,2- DCE; 2A TCE; VINYL CHLORIDE)		6C	1999
DEWITT	RRC	O&G	02	DAGG 2 FIELD DEHYDRATOR	OCP#1254	ENERGY TRANSFER COMPANY (FORMERLY HPL/AEP/ENRON)	29.1186	-96.9939	TPH, BTEX	0	6C	2016
DEWITT	RRC	O&G	2	PG & E GAS TRANSMISSION	OCP#1612	ARMSTRONG GAS PLANT	29.082	-97.357	HYDROCARBONS	0	6C	2003
DUVAL	RRC	O&G		EL PASO MERCHANT ENERGY	OCP#2443	SAN DIEGO STATION LOCATED AT W NORTH AVE AND N ST JAMES ST SAN DIEGO	27.77	-98.24	TPH	0	6C	2015
EASTLAND	RRC	O&G		BP RANGER STATION	OCP#2198	LAT 32.4375 LONG -98.7125 (COUNTY ROAD 465)	32.4375	-98.7125	HYDROCARBONS	0	6C	2009
EASTLAND	RRC	O&G	7B	DEVON GAS SERVICES LP	OCP#3105	HAMBY PROPERTY	32.1	-99.057	TPH, BTEX, PSH	0	6C	2014
EASTLAND	RRC	O&G	7B	SCURLOCK PERMIAN		1.5 MILES NORTHWEST OF GORMAN	32.232	-98.686	CRUDE OIL	2	6C	1998
EASTLAND	RRC	O&G	7B	SCURLOCK PERMIAN PIPELINE CORP	7B-4494	1.5 MILES NW OF GORMAN	32.232	-98.686	CRUDE OIL	1C	6C	1996

TABLE 3 (APPENDIX 7)  
 INACTIVE GROUNDWATER CONTAMINATION CASE DESCRIPTION BY COUNTY  
 ALL AGENCIES, 1994-2018

County	Agency	Division	Section	File Name	File Number	Location	Latitude	Longitude	Contamination Description	Enforcement Status	Activity Status	Year Deleted
EASTLAND	RRC	O&G	7B	UNIDENTIFIED	7B-7595	1 MILE EAST OF NIMROD	32.274087	-99.028135	SW IN WATER WELL	2	6C	2004
EASTLAND	RRC	O&G	7B	UNIDENTIFIED / PIONEER CITY	7B-4986	DOMESTIC WELLS IN/AROUND CITY OF PIONEER	32.112	-99.088	NACL	5	6C	2005
EASTLAND	TCEQ	WSD	PDW	CITY OF RISING STAR	G06700057	? OF 9 WELLS	32.096511	-98.971094	PROMETON	2C	6C	2001
EASTLAND	TCEQ	WSD	PDW	RISING STAR ISD	G0670029A	1-HIGH SCHOOL	32.10527802	-98.96499634	PROMETON	2C	6C	2001
ECTOR	RRC	O&G	8	TEXACO EXPL & PROD	OCP#1802	MCKNIGHT	31.888	-102.381	PSH ON GROUNDWATER	1C	6C	2003
ECTOR	RRC	O&G		FORMER HEADLEE GAS PROCESS PLANT	OCP#1683	BP, SECOR (FORMERLY TEXACO E&P, INC).	31.9065	-102.3118	CHLORIDE, CR	0	6C	2017
ECTOR	TCEQ	REM	CA	BJ SERVICES COMPANY USA	32316	2505 W 2ND ST, ODESSA	31.83189	-102.39417	TPH, BTEX	2B	6D	2004
ECTOR	TCEQ	REM	CA	MONARCH ROD SERVICE	2585	153 MOSS AVENUE, ODESSA	31.809315	-102.486719	NAPHTHA, LEAD	3	6C	2000
ECTOR	TCEQ	REM	SSDAP	EAST 57TH STREET GROUNDWATER	FILED BY SITE NAME	409 E 57TH STREET, ODESSA	31.899163	-102.383405	ARSENIC, VANADIUM, 1,2-DCA	5A	6C	2013
ECTOR	TCEQ	REM	SSDAP	OLD RELIABLE PLATING SHOP	FILED BY SITE NAME	2035 W 2ND STREET, ODESSA	31.834378	-102.388772	ARSENIC, BARIUM	5B	6C	2015
ECTOR	TCEQ	RMD	SSDAP	RELIABLE MACHINE AND SUPPLY	FILED BY SITE NAME	2125 W 2ND STREET, ODESSA	31.833828	-102.390639	ALUMINUM, ARSENIC, CHROMIUM, VANADIUM	5B	6C	2014
ECTOR	TCEQ	WSD	PDW	CANYON DAM MOBILE HOME PARK	G0680051?	EP001 WITH 2 WELLS	31.911434	-102.383802	BROMACIL	2D	6C	2002
ECTOR	TCEQ	WSD	PDW	CENTRIFLO PUMP & MACHINE CO	G0680202A	1 SOUTHWEST OF SHOP	31.852777	-102.338058	BROMACIL, PROMETON	2C	6C	2001
ECTOR	TCEQ	WSD	PDW	CENTRIFLO PUMP & MACHINE COMPANY	0680202	1 SOUTHWEST OF SHOP	31.852777	-102.338058	1,1- DICHLOROETHENE, 1,1-DICHLOROETHANE	6C	6C	1999
ECTOR	TCEQ	WSD	PDW	CENTRIFLO PUMP & MACHINE COMPANY	G0680202A	1 SOUTHWEST OF SHOP	31.85277748	-102.33805847	1,1- DICHLOROETHENE, 1,1-DICHLOROETHANE	6C	6C	2000
ECTOR	TCEQ	WSD	PDW	HUBER GARDENS ESTATES	G0680163B	2-WEST OF PARK	31.90821648	-102.40978241	BROMACIL	2D	6C	2001
ECTOR	TCEQ	WSD	PDW	NORTHGATE MOBILE HOME PARK	1G0680013?	MULTIPLE WELL LOCATIONS	31.900959	-102.38336	PROMETON	2D	6C	2003
ECTOR	TCEQ	WSD	PDW	NORTHGATE MOBILE HOME PARK	1G0680013A	1-EAST OF OFFICE	31.89967222	-102.3826639	PROMETON	Z	6C	2002
ECTOR	TCEQ	WSD	PDW	NORTHGATE MOBILE HOME PARK	1G0680013D	4-CENTER OF PARK	31.90050278	-102.38314167	PROMETON	2D	6C	2002
ECTOR	TCEQ	WSD	PDW	NORTHGATE MOBILE HOME PARK NO 1	0680013	ODESSA	31.900959	-102.38336	TETRACHLOROETHENE	6C	6C	1999
ECTOR	TCEQ	WSD	PDW	NORTHGATE MOBILE HOME PARK NO 1	G0680013A	1-EAST OF OFFICE	31.89967222	-102.3826639	TETRACHLOROETHENE	6C	6C	2000
ECTOR	TCEQ	WSD	PDW	NORTHGATE MOBILE HOME PARK NO 1	G0680013B	2- NORTHWEST OF PARK	31.900625	-102.3842917	TETRACHLOROETHENE	Z	6C	2001
ECTOR	TCEQ	WSD	PDW	WILLIAMS TRAILER COURT	G0680126A	1-BHND (WEST) OF OFFICE	31.87779045	-102.4160614	1,2-DICHLOROETHANE	2D	6C	2004
ECTOR	TCEQ	WSD	PDW	WILLIAMS TRAILER COURT	G0680126B	2-WEST OF WELL 1	31.87767982	-102.4163284	1,2-DICHLOROETHANE	2D	6C	2004
EDWARDS	RRC	O&G	1	SUTTON WARDLAW WATER WELL	1-04-2998	22 MILES WNW OF ROCKSPRINGS	30.111	-100.56	CRUDE OIL	1C	6C	2004
EL PASO	TCEQ	REM	CA	BORDER STEEL MILLS EL PASO	31209	IH 10 AND VINTON RD, EL PASO	31.9652	-106.5844	METALS	0A	6C	2017
EL PASO	TCEQ	REM	CA	FORT BLISS	63003	FORT BLISS, EL PASO	31.817617	-106.427824	VOC'S	3A	6D,6E	2002
EL PASO	TCEQ	REM	CA	POPS UPHOLSTERY	T2144	4705 DYER ST, EL PASO	31.818495	-106.444902	OTHER	1D	6C	2018
EL PASO	TCEQ	REM	CA	SOUTHWEST ERN BELL TELEPHONE CO	52114	100 SUNSET DR, EL PASO	31.835044	-106.576693	BENZENE, TPH, TCE	2A	6C	2000
EL PASO	TCEQ	REM	SSDAP	EL PASO WATER UTILITIES PUBLIC SERVICE BOARD	FILED BY SITE NAME	INTERSECTION OF VISCOUNT	31.779444	-106.383611	ARSENIC AND 1,2-DICHLOROETHANE	0, 1A, 1D	6C	2010
EL PASO	TCEQ	WPD	IHW	BORDER STEEL	IHW50119	IH-10 AND VINTON EXIT, VINTON	31.963055	-106.586944	MW-10, 11: CHROMIUM, IRON	2A	6C	2007
EL PASO	TCEQ	WSD	PDW	EL PASO WATER UTILITIES PUBLIC SER	G0710002?	ENTRY POINT 007 WITH 2 WELLS	31.794593	-106.402077	PERCHLORATE	Z	6C	2003
EL PASO	TCEQ	WSD	PDW	EL PASO WATER UTILITIES PUBLIC SER	G0710002N	405- AMECA / PAR RA	31.79401398	-106.38172913	CIS-1,2- DCE PCE, TCE	2C	6C	2002
EL PASO	TCEQ	WSD	PDW	EL PASO WATER UTILITIES PUBLIC SER	S0710002A	1-SURFACE	31.752075	-106.493289	PERCHLORATE	2D	6C	2003
EL PASO	TCEQ	WSD	PDW	VINTON HILLS SUBDIVISION	G0710172A	1-8025 A P RAMIREZ RD	31.95994377	-106.59674072	1,2-DICHLOROPROPANE	2C	6C	2006
ELLIS	TCEQ	REM	DCRP	OVILLA ROAD CLEANERS	DC0121	132 EAST OVILLA ROAD	32.53167	-96.8575	CHLORINATED SOLVENTS	2A, 5B	6C	2010
ELLIS	TCEQ	REM	VC	POLY-CYCLE INDUSTRIES, INC.	948	1 MILE WST B75 AND 0.5 MILE NORTH OF PALMER, PALMER	32.44	-96.67	METALS	0B	6E	2018
ELLIS	TCEQ	REM	VC/VCP	LARKIN PRODUCTS INDUSTRIAL TRACTS	156	BUSINESS HIGHWAY 287 EAST, WAXAHACHIE	32.825	-96.84417	SOLVENTS	0	6C	1997
ELLIS	TCEQ	WPD	MSW	CSC DISPOSAL AND LANDFILL	MSW01209B	0.6 MILE NE OF INTERSECTION OF HIGHWAY 34 AND FM 55, AVALON	32.22	-96.79		2B	6C	2008
ELLIS	TCEQ	WPD	MSW	SKYLINE LANDFILL & RECYCLING FACILITY (PRE-SUBTITLE D AND SUBTITLE D)	MSW00042D	1201 N CENTRAL ST FERRIS, TX 75125-2101 (ELLIS AND DALLAS COUNTIES)	32.547222	-96.673611			6C	2016
ERATH	TCEQ	WSD	PDW	BLUFF DALE WSC	G0720036A	1 - THE WELL / 639 FM 2481	32.34695053	-98.02339172	BENZENE, TOLUENE, PROPANES, BUTANES, PENTANES, HEXANES	Z	6C	2005

TABLE 3 (APPENDIX 7)  
 INACTIVE GROUNDWATER CONTAMINATION CASE DESCRIPTION BY COUNTY  
 ALL AGENCIES, 1994-2018

County	Agency	Division	Section	File Name	File Number	Location	Latitude	Longitude	Contamination Description	Enforcement Status	Activity Status	Year Deleted
FALLS	TCEQ	REM	CA	MP 151 20 ENNIS SUB FORT WORTH SERVICE UNIT	T3221	HWY 14 THREE MILES S OF KOSSE, KOSSE	31.27809974	-96.63699158	TPH, PETROLEUM (BTEX)	0A	6D	2018
FAYETTE	TCEQ	REM	CA	UPRR SCHULZE MAIN SCHULENBURG	T2386	INTERSECTION OF SCHULZE AND MAIN STREETS, SCHULENBURG	29.679285	-96.918109	VOCS	2A	6C	2018
FAYETTE	TCEQ	REM	VC/VCP	TUBOSCOPE SCHULENBURG SITE	558	HIGH HILL ROAD, SCHULENBURG	29.68	-96.93	METALS, VOC	0	6C	2000
FLOYD	TCEQ	WAD	GPAT	COOP TNRC/TWDB	1144903	WELL NO 11-44-903 (SAMPLE NO F712011) (1144903)[MIKE & WARREN MATHIS]	34.282778	-101.540556	ATRAZINE	1B	6C	2006
FLOYD	TCEQ	WAD	GPAT	COOP TNRC/TWDB	1146701	WELL NO 11-46-701 (SAMPLE NO F712012) (1146701)[LAVARNA VINYARD AND, LANDERS]	34.285833	-101.364167	ATRAZINE	1B	6C	2006
FLOYD	TCEQ	WSD	PDW	CITY OF LOCKNEY	G0770002C	3 - SHURBERT/W 9TH	34.11771	-101.4516	BENZENE	2C	6C	2010
FORT BEND	RRC	O&G	3	GRAND MISSION PLANNED COMMUNITY	VCP#30005	LATITUDE 29.7020 LONGITUDE -95.7181 (NAD83)	29.702	-95.7181	DCA, TCE, BENZENE, CL	0	6D	2006
FORT BEND	RRC	O&G	03	SEMPIPE	OCP#2622	TUSCANY LAKES, MCHARD RD	29.57	-95.481	TPH, BENZENE, PSH	0	6C	2014
FORT BEND	RRC	O&G		SUGAR LAND RANCH DEVELOPMENT LLC	VCP#3-60006	SUGAR LAND RANCH SECTION 1 SOUTH	29.5481	-95.5786	CHLORIDE	0	6C	2010
FORT BEND	RRC	O&G		SUGAR LAND RANCH DEVELOPMENT LLC	VCP#90006	SUGAR LAND RANCH SECTION 3 EAST	29.55	-95.59	TPH, LNAPL, CHLORIDE, PSH	0	6C	2015
FORT BEND	TCEQ	REM	DCRP	AB CLEANERS	DC0073	3695 HWY 6 S, SUGARLAND	29.590328	-95.596733	CHLORINATED SOLVENTS	0B, 2B, 5B	6C	2011
FORT BEND	TCEQ	REM	DCRP	COOKS CLEANERS	DC0002	1100 THIRD ST, ROSENBERG	29.5569	-95.8163	CHLORINATED SOLVENTS	2B, 5B	6C	2007
FORT BEND	TCEQ	REM	DCRP	KRISTIS CLEANERS	DC0257	1730 WILLIAMS TRACE BLVD STE A, SUGAR LAND	29.601336	-95.608276	CHLORINATED SOLVENTS	5B	6C	2016
FORT BEND	TCEQ	REM	DCRP	QUAIL VALLEY DRY CLEANERS	DC0089	1300 TURTLE CREEK DRIVE, MISSOURI CITY	29.579564	-95.522122	CHLORINATED SOLVENTS	0B, 2B & 5B	6C	2011
FORT BEND	TCEQ	REM	VC	COOPER CAMERON VALVES FACILITY	1219	16500 SOUTH MAIN, MISSOURI CITY	29.6237	-95.52644	SOLVENTS	0B	6D	2015
FORT BEND	TCEQ	REM	VC	EIM FACILITY	2357	13840 PIKE RD, MISSOURI CITY	29.6220738	-95.5436264	CHLORINATED SOLVENTS, VOCS, TPH	0B	6C	2018
FORT BEND	TCEQ	REM	VC	FIRST COLONY COMMONS	806	15201 SOUTHWEST FWY, SUGAR LAND	29.60278	-95.6125	CHLORINATED SOLVENTS	0B	6C	2018
FORT BEND	TCEQ	REM	VC	IMPERIAL-FORMER IMPERIAL SUGAR COMPANY SITE	2447	198 KEMPNER ST, SUGAR LAND	29.621111	-95.636666	VOCS, METALS	0B	6C	2017
FORT BEND	TCEQ	REM	VC	STAFFORD MAINTENANCE FACILITY	2289	13115 SOUTHWEST FWY, SUGAR LAND	29.626689	-95.5921454	PETROLEUM (BTEX), CHLORINATED SOLVENTS	0B	6C	2017
FORT BEND	TCEQ	REM	VC	SUGAR REFINERY PARCEL - EAST	2522	198 KEMPNER STREET, SUGAR LAND	29.622139	-95.636029	CHLORINATED SOLVENTS	0B	6D	2015
FORT BEND	TCEQ	REM	VC/IOP	KIRKWOOD TECH CENTRE	70	12705 SOUTH KIRKWOOD, STAFFORD	29.63502	-95.580151	TPH, VOCS	0	6C	1999
FORT BEND	TCEQ	REM	VC/VCP	FOUNTAINS PROPERTY	584	EXECUTIVE DRIVE, STAFFORD	29.636535	-95.595506	CHLORINATED SOLVENTS	0	6C	2000
FORT BEND	TCEQ	REM	VCIO	STAFFORD OAKS APARTMENTS	961	3759 COUNTRY PLACE DR, STAFFORD	29.6086559	-95.56577805	TPH, TX1005, C6-C12, BTEX, MTBE	6C	6C	2018
FORT BEND	TCEQ	WPD	MSW	SPRINT FORT BEND COUNTY LANDFILL	MSW01797A	0.5 MILE W OF STATE HIGHWAY 6 1800 FEET S OF BOSS GASTON ROAD 1.2 MILE NW OF SUGARLAND	29.66	-95.67		2B	6C	2011
FREESTONE	TCEQ	REM	SSDAT	D & D CENTRAL TEXAS CONSTRUCTION CO	FILED BY SITE NAME	ROUTE 1, TEAGUE	31.65054	-96.306029	PCB'S	6C	6C	2000
FRIO	RRC	O&G	01	LINK 8" PIPELINE RELEASE	OCP#5032	ETC TX PIPELINE, LTD, FORMERLY ENERGY TRANSFER COMPANY (FORMERLY REGENCY GAS, LLC)	28.732738	-99.324254	TPH, BTEX	0	6C	2018
FRIO	TCEQ	WAD	GPAT	PEDECO, INC		SE OF PEARSALL	28.883	-99.0838	CRUDE OIL	1B	6C	2017
GAINES	RRC	O&G		TPL 96-07 RELEASE SITE - SPILL	OCP#1689	SHELL PIPELINE CO LP (FORMERLY EQUILON PIPELINE-253312, TEXAS-NM PL CO-846680)	32.6891	-102.6407	TPH, BTEX, PSH	0	6C	2017
GAINES	TCEQ	WSD	PDW	CITY OF SEAGRAVES	G0830001G	HENNY PENNY	32.94374085	-102.56561279	1,2-DICHLOROETHANE	2C	6C	2008
GALVESTON	RRC	O&G	03	EXXONMOBIL PIPELINE CO	OCP#1884	FRIENDSWOOD METER SITE 22	29.56	-95.168	BTEX, PSH	0	6C	2014
GALVESTON	RRC	O&G		DMA DEVELOPMENT LLC	VCP#3-90004	NW CORNER OF FM 646 AND 11TH ST, SANTA FE	29.3755	-95.0905	CHLORIDE	0	6C	2010
GALVESTON	RRC	O&G		REEF EXPLORATION	OCP#2214	RESERVE PITS AT FORMER TEPPCO WELL (TEXAS NO 3)	29.26	-95.02	BENZENE, BARIUM, CHLORIDE	0	6C	2015

TABLE 3 (APPENDIX 7)  
 INACTIVE GROUNDWATER CONTAMINATION CASE DESCRIPTION BY COUNTY  
 ALL AGENCIES, 1994-2018

County	Agency	Division	Section	File Name	File Number	Location	Latitude	Longitude	Contamination Description	Enforcement Status	Activity Status	Year Deleted
GALVESTON	TCEQ	REM	CA	BP AMOCO CHEMICAL TEXAS CITY	30373	2800 FM 519 RD E, TEXAS CITY	29.3638	-94.9094	VOCS	0A	6C	2018
GALVESTON	TCEQ	REM	CA	GALVESTON NO 1 TERMINAL	T1574	1300 COASTWIDE DR, GALVESTON	29.32462574	-94.78710537	METALS, TPH	1A	6C	2017
GALVESTON	TCEQ	REM	CA	LEAGUE CITY SPECIALTY SHOPPING CENTER	122	101-199 GULF FREEWAY SOUTH, LEAGUE CITY	29.502246	-95.114791	VOC, TPH	0	6C	1995
GALVESTON	TCEQ	REM	CA	TINSE CHEMICAL CO	38465	1145 DOCK RD, TEXAS CITY	29.37505	-94.90424	METALS	1B	6D	1999
GALVESTON	TCEQ	REM	CA	TINSE CHEMICAL COMPANY - TEXAS CITY (OR DOCK ROAD)	38465	1145 DOCK ROAD, TEXAS CITY	29.37505	-94.90424	METALS	1B	6D	1998
GALVESTON	TCEQ	REM	DCRP	DRY CLEAN PLUS	DC0190	108 W EDGEWOOD DR, STE G, FRIENDSWOOD	29.53339605	-95.20795898	CHLORINATED SOLVENTS	5B	6C	2017
GALVESTON	TCEQ	REM	DCRP	SOUTH SHORE CLEANERS	DC0255	2951 MARINA BAY DR STE 120, LEAGUE CITY	29.539122	-95.063136	CHLORINATED SOLVENTS	5B	6C	2016
GALVESTON	TCEQ	REM	VC	FORMER MOTOR BANK	2670	2215 CHURCH ST, GALVESTON	29.30261	-94.79254	METALS	0B	6C	2018
GALVESTON	TCEQ	REM	VC/VCP	AMOCO CHEMICAL COMPANY	220	2800 FM 519 EAST, TEXAS CITY	29.3329	-94.8019	METALS	0	6D	2000
GALVESTON	TCEQ	REM	VC/VCP	CHEVRON BULK PLANT #60165535	509	1802 WATER ST, GALVESTON	29.30167	-94.78417	HYDROCARBONS	0	6C	1999
GALVESTON	TCEQ	REM	VC/VCP	DIAMOND SHAMROCK NO 199	856	6302 STEWART ST, GALVESTON	29.274663	-94.833126	TPH	0	6D	2000
GALVESTON	TCEQ	REM	VC/VCP	EDGEWOOD RETIREMENT COMMUNITY	416	2228 SEAWALL BLVD, GALVESTON	29.290825	-94.788092	SVOC, METALS	0	6DE	2002
GALVESTON	TCEQ	REM	VC/VCP	FALSTAFF BREWING COMPANY	337	33RD ST AND CHURCH ST, GALVESTON	29.30083	-94.80611	PCB, TPH, METALS	0	6C	2002
GALVESTON	TCEQ	REM	VC/VCP	HOME DEPOT TRACT - GALVESTON	1434	NEC IH-45 AND 65TH ST, GALVESTON	29.1729	-95.5031	VOCS, SVOCs, METALS, TPH, METHANE		6C	
GALVESTON	TCEQ	REM	VC/VCP	VACANT LAND - KEMAH TOWNSITE, LOTS 5 AND 6	995	101 FIRST STREET, KEMAH	29.548611	-95.021389	METALS, PAHS		6C	
GALVESTON	TCEQ	REM	VCIO	U STOR OF TEXAS CITY	1006	2919 FM 1765 RD, LA MARQUE	29.37786255	-94.98716871	PHENANTHRENE, METHYLNAPHTHALENE, 2-, NAPHTHALENE, METHYLNAPHTHALENE, 1-		6C	2017
GARZA	RRC	O&G	8A	EOTT ENERGY PIPELINE LP		GARZA STATION PL SPILL SITE	33.18	-101.298	CRUDE OIL IN GW	0	6C	2001
GARZA	RRC	O&G	8A	MAYNARD OIL COMPANY		SLAUGHTER "H"	33.18	-101.298	BTEX IN GW	0	6C	2001
GILLESPIE	TCEQ	WAD	GPAT	STAFFORD	EF9105007	LOWER CRABAPPLE ROAD, NORTH OF FREDERICKSBURG	30.3111	-98.8436	NITRATES	2D	6C	2017
GILLESPIE	TCEQ	WPD	MSW	CITY OF FREDERICKSBURG LANDFILL (PRE-SUBTITLE D ONLY)	MSW00040	0.9 MILE E CITY LIMITS SOUTH SIDE OF FM 1631	30.27	-98.83	MW-3: VOCS (CHLOROBENZENE; CIS-1,2- DCE; 1,4- DICHLOROBENZENE)	2B	6C	2014
GONZALES	TCEQ	REM	VC	GONZALES STATION	1624	6862 COUNTY ROAD 240, WAELDER	29.669722	-97.3875	PETROLEUM (BTEX), CHLORINATED SOLVENTS	0B	6C	2018
GONZALEZ GRAY	RRC RRC	O&G O&G	1 10	KOCH PIPELINE EQUILON PIPELINE CO (LEFORS STATION)	OCF#1503 OCF#1881	WICKIE GONZALEZ LEASE 5 MILES EAST OF LEFORS	29.459 35.436	-97.493 -100.717	BTEX BTEX	0 0	6C 6C	2003 2004
GRAY GRAY GRAY	RRC RRC TCEQ	O&G O&G WPD	10	RUBY GAGE COMPLAINT PLAINS MARKETING LP CITY OF PAMPA LANDFILL	OCF#1085 OCF#2556 MSW2238	2 MILES SW OF PAMPA BOWERS CITY 3" PIPELINE 0.5 MILES NORTHEAST OF THE CITY OF PAMPA GRAY COUNTY	35.51528 35.41666 35.575	-101.0089 -100.9 -100.93333	CHLORIDE PSH, BTEX, TPH MW-3: VOCS (PCE)	1C 0 2B	6C 6C 6C	2006 2010 2007
GRAY GRAYSON	TCEQ TCEQ	WSD REM	PDW CA	I-R-I INTERNATIONAL PERRIN AIR FORCE BASE DENISON	G0900012A 52042	5-1/2 MILE NW OF OFFICE GRAYSON COUNTY AIRPORT, DENISON	35.50777817 33.72300151	-101.0400009 -96.68049051	TETRACHLOROETHENE VOCS, METALS		6C 6D	2000 2018
GRAYSON	TCEQ	REM	CA	STEWART TANK AND OILFIELD SUPPLY	T2215	21741 W US HWY 82, SHERMAN	33.679444	-96.713333	METALS, TPH	0B	6C	2017
GRAYSON	TCEQ	WPD	MSW	GREATER TEXOMA UTILITY AUTHORITY LANDFILL	MSW00648	7 MILE NE SHERMAN 0.75 MI	33.69	-96.49	MW-1, 3, 5, 7, 8, 11, 12: VOCS (CHLOROBENZENE, 1,1- DCA, 1,1-DCE, CIS-1,2-DIC MW-18: VOCS (BENZENE; CHLOROBENZENE); MW-08A: ARSENIC	2B	6C	2010
GRAYSON	TCEQ	WPD	MSW	HILLSIDE LANDFILL AND RECYCLING CENTER	MSW00523B	RR 7 SHERMAN TX 75090 9807	33.58583	-96.53667			6C	2013
GRAYSON GRAYSON	TCEQ TCEQ	WSD WSD	PDW PDW	TANGLEWOOD ON TEXOMA TANGLEWOOD ON TEXOMA	G0910052T G0910052V	CAMBRIDGE 2 - 222 CASTLE DR CAMBRIDGE 4 - 222 CASTLE DR / S LOT 8, BLK1 IN LONGVIEW	33.81092072 33.81747055	-96.72815704 -96.72046661	MTBE MTBE	2C 2C	6C 6C	2009 2009
GREGG GREGG	RRC RRC	O&G O&G	6 6	SCURLOCK PERMIAN PIPELINE WAL-MART STORE #572-02	VCP#6-20000	LATTITUDE 33.5865 LONGITUDE -97.8016 (NAD83)	32.501 33.5865	-94.741 -97.8016	CRUDE OIL MERCURY	2D 0	6C 6D	1994 2006
GREGG	TCEQ	REM	CA	AIR LIQUIDE USA LONGVIEW FACILITY	T2331	1531 FM 1845 S, LONGVIEW	32.4529066	-94.726983	VOCS	0A	6C	2018
GREGG	TCEQ	REM	CA	GARLAND CREOSOTING	32915	GARLAND ROAD NEAR SH 149, LONGVIEW	32.442208	-94.711625	CREOSOTE CONSTITUENTS	5	6C	1997

TABLE 3 (APPENDIX 7)  
 INACTIVE GROUNDWATER CONTAMINATION CASE DESCRIPTION BY COUNTY  
 ALL AGENCIES, 1994-2018

County	Agency	Division	Section	File Name	File Number	Location	Latitude	Longitude	Contamination Description	Enforcement Status	Activity Status	Year Deleted
GREGG	TCEQ	REM	CA	LEVI STRAUSS & CO FORMER RESISTOL HAT LONGVIEW	38266	KODAK BLVD, LONGVIEW	32.5121	-94.7803	CHLORINATED SOLVENTS	3B	6C	2018
GREGG	TCEQ	REM	VC	FORMER HAINES GULF STATION	2452	607 STATE HIGHWAY 135 NORTH, KILGORE	32.38502	-94.88566	VOCS, METALS	0B	6D	2015
GREGG	TCEQ	REM	VC	FORMER HONEY STOP FOOD MART 1	2675	3127 ESTES PARKWAY, LONGVIEW	32.447786	-94.722668	BTEX, PAH	0B	6D	2015
GREGG	TCEQ	REM	VC	LOTS 5 6 7 8 11 AND 12 ENERGY DRIVE	2566	LOTS 5 6 7 8 11 & 12 ENERGY DR, KILGORE	32.400488	-94.855244	VOCS	0B	6C	2017
GREGG	TCEQ	REM	VC/VCP	BOWEN TOOLS FACILITY - KILGORE	698	280 HWY 135 NORTH, KILGORE	32.405807	-94.902057	TPH		6C	
GREGG	TCEQ	WPD	MSW	CITY OF LONGVIEW / CHEROKEE LANDFILL: MW-1	MSW00742	0.5 MI SW OF FM 1845, 0.5 MI SE OF FM 2087, LONGVIEW	32.4725	-94.8	TDS, CL, AND TOC	2A	6C	1995
GREGG	TCEQ	WPD	MSW	CITY OF LONGVIEW / FM 1845 LANDFILL: MW-2 AND MW-3	MSW00267	1.0 MI S-SE OF THE INTERSECTION OF FM 1845/2206 AND CHEROKEE ST, LONGVIEW	32.46167	-94.76417	TOC AND COD	2A	6C	1995
GREGG	TCEQ	WPD	MSW	JOHN L HARDIN: MW-1 AND 2	MSW01527	1.3 MI W OF FM 1845 AND 1.0 MI NW OF US 259, LONGVIEW	32.48	-94.79	TOC	2B	6C	1997
GREGG	TCEQ	WSD	PDW	E J WATER COMPANY	0920023		32.387988	-94.894476	BENZENE		6C	1999
GREGG	TCEQ	WSD	PDW	E J WATER COMPANY	G0920023C	3-ADDIE DR	32.38553619	-94.89983368	BENZENE, PROPANE, BUTANE	2C	6C	2006
GREGG	TCEQ	WSD	PDW	E J WATER COMPANY	G0920023D	4-OLD OIL CNTR AREA	32.39009444	-94.906075	BENZENE		6C	2000
GUADALUPE	TCEQ	REM	VC/VCP	XERXES CORPORATION	1206	2001 PROFORM ROAD, SEGUIN	29.591666	-98.002222	ACETONE		6C	
HALE	TCEQ	WAD	GPAT	COOP TNRCC/TWDB	1143704	WELL NO 11-43-704 (SAMPLE NO H712018) (1143704) [CITY OF KRESS, WELL #5]	34.28	-101.715833	ATRAZINE	1B	6C	2006
HALE	TCEQ	WAD	GPAT	COOP TNRCC/TWDB	1149512	WELL NO 11-49-512 (SAMPLE NO 1230212) (1149512) [HALFWAY WATER SUPPLY, WELL #2]	34.187778	-101.961112	ATRAZINE	1B	6C	2006
HALE	TCEQ	WAD	GPAT	HIGH PLAINS UWCD NO 1 SAMPLING PROGRAM	2303201	WELL NO 23-03-201 (SAMPLE 189-1-2)	33.977778	-101.700278	2,4-D	1D,1B	6C	2006
HALE	TCEQ	WAD	GPAT	HIGH PLAINS UWCD NO 1 SAMPLING PROGRAM	2303802	WELL NO 23-03-802 (SAMPLE 189-1-1)	33.879167	-101.700278	2,4-D	1D,1B	6C	2006
HALE	TCEQ	WAD	GPAT	PANHANDLE COOP TNRCC/TWDB	1152208	WELL NO 11-52-208 (SAMPLE NO H7120110) (1152208)	34.238333	-101.574444	ATRAZINE, METOLACHLOR	1B	6C	2006
HALE	TCEQ	WSD	PDW	CITY OF EDMONSON	G09500157	EP001 WITH 2 WELLS	34.280675	-101.900705	BROMACIL	2D	6C	2004
HALE	TCEQ	WSD	PDW	EBELING WSC	G0950064A	1-7000 W 13TH	34.19345556	-101.78795556	TETRACHLOROETHENE	2D	6C	2002
HALE	TCEQ	WSD	PDW	PIONEER HI BRED INTERNATIONAL	G0950057B	B-FRONT OF WAREHOUSE	34.23472214	-101.6988907	ATRAZINE	2D	6C	2001
HALE	TCEQ	WSD	PDW	PIONEER PLANVIEW PLANT	G0950057A	1 - 100' NE OF OFFICE	34.23500061	-101.7002792	DBCP	2C	6C	2009
HALE	TCEQ	WSD	PDW	PLAINVIEW MUNICIPAL WATER	G0950004K	15-7TH & ELM ST	34.187309	-101.696274	TRICHLOROETHYLENE	2C	6C	2012
HALE	TCEQ	WSD	PDW	PLAINVIEW MUNICIPAL WATER	G0950004R	21 - 1400 W 2ND	34.181356	-101.719661	TETRACHLOROETHYLENE	2C	6C	2012
HALE	TCEQ	WSD	PDW	PLAINVIEW MUNICIPAL WATER SYSTEM	0950004	WELL #9 (G0950004E) - 2300 KOKOMO, PLAINVIEW	34.204445	-101.716667	1,2- DCA, ATRAZINE, BROMACIL, BTEX, PROPAZINE, TRIAZINES		6C	1999
HALE	TCEQ	WSD	PDW	PLAINVIEW MUNICIPAL WATER SYSTEM	G0950004K	15-7TH & ELM ST	34.18730927	-101.6962738	1,2- DCA, ATRAZINE, BROMACIL, BTEX, PROPAZINE, TRIAZINES		6C	2000
HALE	TCEQ	WSD	PDW	PLAINVIEW MUNICIPAL WATER SYSTEM	G0950004L	16-SW 3RD & COLUMBIA ST	34.17570114	-101.7092133	1,2- DCA, ATRAZINE, BROMACIL, BTEX, PROPAZINE, TRIAZINES		6C	2000
HALE	TCEQ	WSD	PDW	PLAINVIEW MUNICIPAL WATER SYSTEM	G0950004Q	20-1910 E 5TH ST	34.18354034	-101.6768799	CARBON TETRACHLORIDE	2D	6C	2004
HALE	TCEQ	WSD	PDW	PLAINVIEW, CITY OF	0950004	WELL 9 (G0950004E) - 2300 KOKOMO AT INTERSECTION WITH 23RD ST	34.204445	-101.716667	BTEX	2C	6E	1998
HAMILTON	TCEQ	WSD	PDW	HAMILTON INN	G0970008A	1-INN	31.67656389	-98.13433333	MTBE	2C	6C	2008
HARDIN	RRC	O&G	03	NONA STATION	0CP#4061	CHEVRON ENVIRONMENTAL MANAGEMENT COMPANY	30.3001	-94.2867	BENZENE	0	6C	2016
HARDIN	TCEQ	WPD	MSW	HARDIN COUNTY	MSW01114	3.25 MI SW OF KOUNTZE ON FM 770	30.34	-94.36	P-103: VOCS (CHLOROBENZENE)	2A	6C	1999
HARRIS	RRC	O&G	3	2.7 ACRE TRACT	VCP#3-30008	LATITUDE 29.9797 LONGITUDE -95.2185 (NAD83)	29.9797	-95.2185	BENZENE	0	6D	2006
HARRIS	RRC	O&G	3	ANDREW GEORGE	03-4537	0.5 MILE SOUTH OF CYPRESS	29.969	-95.678	NATURAL GAS	2	6C	1995
HARRIS	RRC	O&G	3	BAYBROOK COMMONS COMMERCIAL RESERVE A	VCP#3-80001	145 S, 0.25 MI S OF BAR AREA BLVD, WEBSTER	29.53	-95.14	CL, BA	0	6C	2007



TABLE 3 (APPENDIX 7)  
 INACTIVE GROUNDWATER CONTAMINATION CASE DESCRIPTION BY COUNTY  
 ALL AGENCIES, 1994-2018

County	Agency	Division	Section	File Name	File Number	Location	Latitude	Longitude	Contamination Description	Enforcement Status	Activity Status	Year Deleted
HARRIS	RRC	O&G	3	BAYBROOK SQUARE SHOPPING CENTER	VCP#40003	LATITUDE 29.5382 LONGITUDE -95.1434 (NAD83)	29.5382	-95.1434	CL, BA	1B	6D	2006
HARRIS	RRC	O&G	03	BOUDREAUX/HOFFMAN ESTATES, TOMBALL	OCF#1861	EXXONMOBIL REFINING & SUPPLY CO.	30.05264	-95.63693	BENZENE, CHLORIDE	2	6C	2018
HARRIS	RRC	O&G	03	DIAMOND S OIL COMPANY	OCF#4575	2015 ACRES, HIGHWAY 290 AND BARKER CYPRESS	29.91	-95.695	TPH, BENZENE	0	6C	2014
HARRIS	RRC	O&G	3	HARRINGTON & TODD COMPLAINT	03-4478	10 MILES NE OF HOUSTON	29.851	-95.24	NACL & TDS	1C	6C	1995
HARRIS	RRC	O&G	3	HARRINGTON & TODD COMPLAINT	3-4478	10 MILES NE OF HOUSTON	29.851	-95.24	NACL & TDS	1C	6C	2006
HARRIS	RRC	O&G	03	HUBBELL FEE PROPERTY, 2100 W. MOUNT HOUSTON RD.	OCF#1964	CHEVRON ENVIRONMENTAL MANAGEMENT ON BEHALF OF TEXACO E&P	29.8969	-95.4386	CHLORIDE, BA	0	6C	2016
HARRIS	RRC	O&G	03	JJ SWEENEY LEASE WELL #1	VCP#11003	CALDWELL COMPANIES	29.9174	-95.69487	TPH, BTEX	0	6C	2018
HARRIS	RRC	O&G	3	JOHN CURRIER JR COMPLAINT	03-4297	IN TOMBALL	30.096	-95.617	CHLORIDES, TDS	1C	6C	1994
HARRIS	RRC	O&G	03	MILAGRO EXPLORATION LLC	OCF#4819	JOSEY RANCH DEHYDRATION FACILITY	29.92	-95.717	TPH, BTEX	1C	6C	2014
HARRIS	RRC	O&G		8 ACRE FANNIN PROPERTY	VCP#70011	WHARTON RETAIL LTD.	29.6635	-95.4049	CHLORIDE	0	6C	2017
HARRIS	RRC	O&G		AUSTOFIELD PARTNERS NO 1 LTD	VCP#3-80006	BETWEEN FM 1960 & WILL CLAYTON PKWY, HUMBLE	29.98444	-95.2208	CHLORIDE	0	6C	2010
HARRIS	RRC	O&G		BUFFALO LAKES 35 ACRE TRACT	VCP#14001	BUFFALO LAKES, LTD. C/O TERRAMARK VENTURES	29.66739	-95.42375	CHLORIDE, AS, PB	0	6C	2017
HARRIS	RRC	O&G		CHEVRON BERRY HILL COURT SITE	OCF#1149	BERRY HILL COURT, HOUSTON	29.1722	-95.2596	CRUDE OIL	0	6C	2011
HARRIS	RRC	O&G		CLEAR DORADO LAND ASSOCIATES LP	VCP#3-80004	EL DORADO AT CLEAR LAKE BLVD, HOUSTON	29.6133	-95.1256	CHLORIDE	0	6C	2010
HARRIS	RRC	O&G		CVS PHARMACY STORE #4706	VCP#30002	12601 STATE HWY 249, HOUSTON	29.91	-95.48	CHLORIDE, ARSENIC, BARIUM	0	6C	2013
HARRIS	RRC	O&G		EXXONMOBIL ENVIRONMENTAL SERVICES	OCF#5010	6000 HEATHERBROOK DRIVE	29.62	-95.47	TPH, BENZENE, LNAPL, CHLORIDE, PSH, MTBE		6C	2015
HARRIS	RRC	O&G		FAIRBANKS NORTH HOUSTON	VCP#16003	ADOLPH O. SUSHOLTZ FAMILY TRUST	29.889462	-95.523875	TPH, AS, CHLORIDE	0	6C	2017
HARRIS	RRC	O&G		HARRIS COUNTY FLOOD CONTROL DISTRICT	BRP#8001	HARRIS COUNTY FLOOD CONTROL DISTRICT	29.6358	-95.1225	BA	0	6C	2016
HARRIS	RRC	O&G		IMPERIAL TRACE DETENTION POND	VCP#60008	92 ACRES SW OF BAMMEL RD & HARDY TOLL RD	29.55	-95.58	CHLORIDE	0	6C	2013
HARRIS	RRC	O&G		PIERCE JUNCTION	VCP#10001	PIERCE JUNCTION PROPERTIES, LLC	29.66365	-95.38625	CHLORIDE, AS, BA	0	6C	2017
HARRIS	RRC	O&G		SHAW ACRES	OCF#5072	EXXONMOBIL CORPORATION	30.042281	-95.632738	BTEX, CHLORIDE	1C	6C	2017
HARRIS	RRC	O&G		VACANT WILLOWBEND PROPERTY	VCP#15005	BAR-DEV, LLC	29.66495	-95.433836	TPH, BENZENE, AS	1B	6C	2017
HARRIS	RRC	O&G		WATERHAVEN	VCP#13002	WATERHAVEN, LTD.	29.9978	-95.1432	TPH	0	6C	2016
HARRIS	TCEQ	REM	CA	5405 CONSULATE PLAZA DRIVE	T3226	5405 CONSULATE PLAZA DR, HOUSTON	29.9497031	-95.3141995	PAHS	1A	6C	2018
HARRIS	TCEQ	REM	CA	6.9 ACRE WEST 12TH STREET PROPERTY	T3205	3480-3484 EVENS WEST 12TH ST, HOUSTON	29.792297	-95.434741	CHLORINATED SOLVENTS, PETROLEUM (BTEX)	0A	6C	2018
HARRIS	TCEQ	REM	CA	BBVA COMPASS STADIUM	T3086	2200 TEXAS ST, HOUSTON	29.752255	-95.352433	OTHER	0B	6C	2018
HARRIS	TCEQ	REM	CA	DIXIE CHEMICAL COMPANY INC	30314	10701 BAY AREA BLVD, PASADENA 77507	29.6105	-95.0511	VOC'S	3B	6C	2002
HARRIS	TCEQ	REM	CA	INTERCONTINENTAL TERMINALS CO	30966	1943 BATTLEGROUND, DEER PARK	29.72717	-95.091573	MTBE	2B	6C	1997
HARRIS	TCEQ	REM	CA	METROPOLITAN TRANSIT AUTHORITY	71247	5700 POLK ST, HOUSTON 77023	29.7326	-95.3154	TPH	0A	6D	2002
HARRIS	TCEQ	REM	CA	METROPOLITAN TRANSIT AUTHORITY HOUSTON	71247	5700 POLK ST, HOUSTON	29.7326	-95.3154	VOCS	0B	6C	2017
HARRIS	TCEQ	REM	CA	MILLENNIUM PETROCHEMICALS INC (FMR QUANTUM)	30049	11603 STRANG RD, LAPORTE 77571	29.713055	-95.065	METALS	3A,3C	6C	2001
HARRIS	TCEQ	REM	CA	NOV R&M PRESSURE CONTROL HOUSTON	84755	7135 ARDMORE ST, HOUSTON	29.692277	-95.379064	PETROLEUM (BTEX)	0A	6C	2018
HARRIS	TCEQ	REM	CA	PRAXAIR DEER PARK	30296	622 TIDAL RD, DEER PARK	29.718611	-95.113055	VOCS	4A	6D	2018
HARRIS	TCEQ	REM	CA	RESCAR CHANNELVIEW FACILITY	30779	407 W BRENTWOOD ST, CHANNELVIEW	29.777222	-95.148611	METALS, CHLORINATED SOLVENTS	0A	6C	2017
HARRIS	TCEQ	REM	CA	RHODIA INC	31019	8615 MANCHESTER RD, HOUSTON	29.71844	-95.26925	FE, NAPHTHALENE, CO, NI, ZN	3A	6C	2002
HARRIS	TCEQ	REM	CA	ROLLINS ENVR SERVICES	50089	2027 BATTLEGROUND ROAD, DEER PARK	29.727637	-95.094697	CHLOROBENZENE, TCE, 1,2 DCE	3A	6C	1997
HARRIS	TCEQ	REM	CA	SOUTHWEST SHIPYARD	31208	18310 MARKET ST, CHANNELVIEW	29.789722	-95.065277	CHLORINATED SOLVENTS	3B	6D	2018
HARRIS	TCEQ	REM	CA	WINDMILL LAKES PROPERTY OWNERS ASSN HOUSTON	82892	70000 MINNESOTA ST, HOUSTON	29.621355	-95.239778	VOCS, METALS, SVOCS	2B	6D	2018

TABLE 3 (APPENDIX 7)  
INACTIVE GROUNDWATER CONTAMINATION CASE DESCRIPTION BY COUNTY  
ALL AGENCIES, 1994-2018

County	Agency	Division	Section	File Name	File Number	Location	Latitude	Longitude	Contamination Description	Enforcement Status	Activity Status	Year Deleted
HARRIS	TCEQ	REM	DCRP	BELL CLEANERS - WESTHEIMER	DC0194	9310 WESTHEIMER RD	29.73788805	-95.52727498	CHLORINATED SOLVENTS	5B	6C	2018
HARRIS	TCEQ	REM	DCRP	DAPPER DAN CLEANERS	DC0232	7731 W BELLFORT ST, HOUSTON	29.65493598	-95.51282812	CHLORINATED SOLVENTS	5B	6C	2017
HARRIS	TCEQ	REM	DCRP	FORMER BEL AIR CLEANERS	DC0081	4306 GARTH RD, BAYTOWN	29.77308605	-94.97808898	CHLORINATED SOLVENTS	5B	6C	2018
HARRIS	TCEQ	REM	DCRP	FORMER CRAIG'S CLEANERS	DC0018	5795 WOODWAY, HOUSTON	29.76302	-95.47969	CHLORINATED SOLVENTS	5B	6C	2016
HARRIS	TCEQ	REM	DCRP	FORMER LOVE DRY CLEANERS	DC0227	14557 MEMORIAL DR, HOUSTON	29.769738	-95.605408	CHLORINATED SOLVENTS	2B, 5B	6C	2012
HARRIS	TCEQ	REM	DCRP	JB CLEANERS	DC0179	2865 S RICHEY	29.40239	-95.1346	CHLORINATED SOLVENTS	5B	6C	2013
HARRIS	TCEQ	REM	DCRP	NORTH JUNCTION PLAZA	DC0102	124-156 FM 1960 RD, HOUSTON	30.001677	-95.155402	CHLORINATED SOLVENTS	2A, 5B	6C	2011
HARRIS	TCEQ	REM	DCRP	SIMS CITY CLEANERS INC	DC0270	9623 HILLCROFT ST, HOUSTON	29.67661405	-95.4930193	CHLORINATED SOLVENTS	5B	6C	2018
HARRIS	TCEQ	REM	DCRP	SOUTHWEST CLEAN & LAUNDRY	DC0116	9706 BUFFALO SPEEDWAY, HOUSTON	29.68322	-95.42199	CHLORINATED SOLVENTS	0B, 5B, 2B	6C	2010
HARRIS	TCEQ	REM	DCRP	SWANS CLEANERS	DC0216	16333 STUEBNER AIRLINE RD, SPRING	30.01560351	-95.51908304	CHLORINATED SOLVENTS	5B	6C	2017
HARRIS	TCEQ	REM	DCRP	SWANS CLEANERS	DC0271	2350 W ALABAMA ST, HOUSTON	29.73889028	-95.41554501	CHLORINATED SOLVENTS	5B	6C	2018
HARRIS	TCEQ	REM	DCRP	USA CLEANER	DC0158	5833 W GULF BANK ROAD	29.88403	-95.47518	CHLORINATED SOLVENTS	5B, 2A	6C	2010
HARRIS	TCEQ	REM	DCRP	WESTBURY TRIANGE CENTER - FORMER LIBERTY CLEANERS	DC0148	5359 W BELLFORT AVE, HOUSTON	29.65714105	-95.47864298	CHLORINATED SOLVENTS	5B	6C	2018
HARRIS	TCEQ	REM	SF	MANY DIVERSIFIED INTERESTS INC	FILED BY SITE NAME	APPROXIMATELY 0.25 MILE S OF INTERSTATE HIGHWAY 10 & 2 MILES E OF DOWNTOWN HOUSTON	29.767778	-95.331667		5A, 4B, 3D	6D	2008
HARRIS	TCEQ	REM	SF	SIKES DISPOSAL PITS	SUP034	OLD US HIGHWAY 90 ON THE E BANK OF THE SAN JACINTO RIVER, CROSBY	29.880809	-95.087387	PHENOLS, BENZENE, TOLUENE, 1-1-2 TCA, VINYL CHLORIDE, BERYLLIUM, TCE	5B, 3D, 2B	6D 6E	2009
HARRIS	TCEQ	REM	SSDAP	DELROC OIL REFINERY (WOODWIND LAKES SUBDIVISION)	FILED BY SITE NAME	7714 CADENZA CT, HOUSTON	29.885297	-94.467589	BENZENE, TOLUENE, XYLENE	5B	6c	2010
HARRIS	TCEQ	REM	SSDAP	WINKLER AVE DRUMS SITE	FILED BY SITE NAME	INTERSECTION OF WINKLER AND MAIN, HALF MILE NORTH OF I-45	29.669806	-95.25008	1,1-DICHLOROETHENE	5A	6C	2013
HARRIS	TCEQ	REM	VC	1 CLEANERS	2612	7547 WESTHEIMER RD, HOUSTON	29.736475	-95.502478	CHLORINATED SOLVENTS, CHLORINATED SOLVENTS	0B	6C	2017
HARRIS	TCEQ	REM	VC	2500 SHAKESPEARE	2527	2500 SHAKESPEARE, HOUSTON	29.7144195	-95.4164479	CHLORINATED SOLVENTS	0B	6C	2018
HARRIS	TCEQ	REM	VC	299 WEST GRAY PROPERTY	2799	299 W GRAY ST, HOUSTON	29.75304459	-95.38528802	PETROLEUM (BTEX), TPH	0B	6C	2017
HARRIS	TCEQ	REM	VC	900 910 GEMINI SITE	532	900 THROUGH 910 GEMINI AVE, WEBSTER	29.550635	-95.119307	VOCS, VOCS	0B	6C	2018
HARRIS	TCEQ	REM	VC	9405 E SAM HOUSTON PKWY N	2204	9405 E SAM HOUSTON PKWY N, HOUSTON	29.862	-95.189	METALS	0B	6C	2018
HARRIS	TCEQ	REM	VC	AG TEX CHEMICALS	2563	802 AVENUE A, KATY	29.787222	-95.821111	OTHER, METALS	0B	6C	2018
HARRIS	TCEQ	REM	VC	AMERICAN TEL AND TEL LON	2777	3303 WESLAYAN ST, HOUSTON	29.73732079	-95.44071836	VOCS, SVOCS, CHLORINATED SOLVENTS	0B	6C	2018
HARRIS	TCEQ	REM	VC	BLOCK 39	2588	502 W 25TH ST, HOUSTON	29.808826	-95.407133	CHLORINATED SOLVENTS	0B	6C	2018
HARRIS	TCEQ	REM	VC	BLOCK 94	2778	801 FANNIN ST, HOUSTON	29.75741103	-95.36287333	TPH, VOCS, PETROLEUM (BTEX)	0B	6C	2018
HARRIS	TCEQ	REM	VC	CEMENT MFG/OIL REFINERY	1906	8945 MANCHESTER ST, HOUSTON	29.72389	-95.26667	PETROLEUM (BTEX), VOCS	0B	6C	2018
HARRIS	TCEQ	REM	VC	CENTRIMARC	795	11845 ORMANDY ST, HOUSTON	29.65139	-95.505	CHLORINATED SOLVENTS, VOCS, TPH	0B	6C	2017
HARRIS	TCEQ	REM	VC	DIXIE CULLEN INTERESTS	2191	4300 DIXIE DR, HOUSTON	29.69997	-95.35216	VOCS	0B	6C	2018
HARRIS	TCEQ	REM	VC	DRY CLEAN USA	2252	8616 S BRAESWOOD BLVD, HOUSTON	29.67229803	-95.52890524	METALS	0B	6D	2018
HARRIS	TCEQ	REM	VC	EARLE M JORGENSEN	1763	5311 CLINTON DR, HOUSTON	29.7652	-95.3178	CHLORINATED SOLVENTS, CHLORINATED SOLVENTS, PAHS, PETROLEUM (BTEX)	0B	6C	2018
HARRIS	TCEQ	REM	VC	EAST END CORRIDOR HUGHES UNDERPASS	2594	5900 THRU 6600 BLOCKS HARRISBURG BOULEVARD, HOUSTON	29.7390638	-95.3132416	VOCS, SVOCS, METALS, TPH	0B	6C	2015
HARRIS	TCEQ	REM	VC	EAST END CORRIDOR IV	2234	5209 5219 5304 5314 HARRISBURG BLVD, HOUSTON	29.742168	-95.322624	VOCS, METALS, CHLORINATED SOLVENTS	0B	6C	2018
HARRIS	TCEQ	REM	VC	ECO CLEANERS	2628	2620 S SHEPHERD DR, HOUSTON	29.74126705	-95.4110348	CHLORINATED SOLVENTS	0B	6C	2018
HARRIS	TCEQ	REM	VC	EXXON LAND DEVELOPMENT	528	22231 EASTEX FWY, HOUSTON	30.037753	-95.25725	METALS, VOCS	0B	6C	2017
HARRIS	TCEQ	REM	VC	FLAGSHIP KINGWOOD CAR WASH	1892	22515 LOOP 494, KINGWOOD	30.0377	-95.2341	VOCS, SVOCS, TPH, CHLORINATED SOLVENTS	0B	6C	2015
HARRIS	TCEQ	REM	VC	FORMER AUTOMOBILE DEALERSHIP	2639	1404 LEELAND STREET, HOUSTON	29.749776	-95.36489	VOCS, TPH	0B	6D	2015

TABLE 3 (APPENDIX 7)  
 INACTIVE GROUNDWATER CONTAMINATION CASE DESCRIPTION BY COUNTY  
 ALL AGENCIES, 1994-2018

County	Agency	Division	Section	File Name	File Number	Location	Latitude	Longitude	Contamination Description	Enforcement Status	Activity Status	Year Deleted
HARRIS	TCEQ	REM	VC	FORMER LEROYS AUTO PARTS	2648	5430 WASHINGTON AVENUE, HOUSTON	29.771388	-95.416944	METALS	OB	6D	2015
HARRIS	TCEQ	REM	VC	FORMER SEATEX CORPORATION PROPERTY	2343	6325 HURST STREET, HOUSTON	29.78679	-95.25376	CHLORINATED SOLVENTS	OB	6D	2015
HARRIS	TCEQ	REM	VC	FORMER SHELL PROPERTY	2690	5802 NAVIGATION BLVD, HOUSTON	29.74754488	-95.31525896	CHLORINATED SOLVENTS, METALS, VOCS, SVOCS	OB	6C	2018
HARRIS	TCEQ	REM	VC	GILLETTE STREET PROPERTY	2503	801 GILLETTE STREET, HOUSTON	29.75942	-95.38249	METALS	OB	6D	2015
HARRIS	TCEQ	REM	VC	GULF METALS SITE	1430	6712 TELEAN ST, HOUSTON	29.62112687	-95.30395099	HERBICIDES, PESTICIDES, METALS, PCBs, SVOCS, TPH, VOCS	OB	6C	2018
HARRIS	TCEQ	REM	VC	HEART HOME HEALTH CARE AGENCY	2076	7405 ALMEDA ROAD, HOUSTON	29.41323	-95.23204	BTEX	OB	6D	2015
HARRIS	TCEQ	REM	VC	KOENIG/KING WINCH	2053	2902 WEST 12TH STREET, HOUSTON	29.4732	-95.255	METALS, TPH	OB	6D	2015
HARRIS	TCEQ	REM	VC	KVAEMER OILFIELD - EAST PLUME	1982	1255 NORTH POST OAK DRIVE, HOUSTON	29.4718	-95.2727	VOCS, METALS, CHLORINATED SOLVENTS	OB	6D	2015
HARRIS	TCEQ	REM	VC	KWIK WASH	2663	1436 STUDEWOOD ST, HOUSTON	29.7982789	-95.3877132	CHLORINATED SOLVENTS	OB	6C	2018
HARRIS	TCEQ	REM	VC	LANDMARK SHOPPING CENTER	1673	5858 SOUTH GESSNER DRIVE, HOUSTON	29.72	-95.54	VOCS, METALS, TPH	OB	6D	2015
HARRIS	TCEQ	REM	VC	LDG HOLDINGS SITE	2587	402 YALE, HOUSTON	29.777777	-95.2354	VOCS, TPH	OB	6D	2015
HARRIS	TCEQ	REM	VC	MCKINLEY PAPER	2526	1300 N POST OAK RD, HOUSTON	29.792777	-95.454166	VOCS	OB	6C	2018
HARRIS	TCEQ	REM	VC	MEMORIAL GREEN	2700	12601 MEMORIAL DR, HOUSTON	29.765	-95.552222	VOCS, CHLORINATED SOLVENTS	OB	6D	2018
HARRIS	TCEQ	REM	VC	MERFISH SUPPLY	1801	1902 WASHINGTON AVENUE, HOUSTON	29.4605	-95.2238	CHLORINATED SOLVENTS	OB	6D	2015
HARRIS	TCEQ	REM	VC	MORTGAGE RECOVERY FUND LTD PROPERTY	3939 2604	3939 MONTROSE BOULEVARD, HOUSTON	29.7374	-95.3907	VOCS, CHLORINATED SOLVENTS	OB	6D	2015
HARRIS	TCEQ	REM	VC	NORTH 45 PLAZA	2535	10922 NORTH FWY STE A, HOUSTON	29.923553	-95.4105502	CHLORINATED SOLVENTS	OB	6C	2018
HARRIS	TCEQ	REM	VC	NORTHWEST PIPE	2665	6307 TOLEDO ST, HOUSTON	29.78583	-95.43083	CHLORINATED SOLVENTS	OB	6C	2017
HARRIS	TCEQ	REM	VC	PILGRIM CLEANERS - BRIAR RIDGE	63	2538A BRIAR RIDGE DR, HOUSTON	29.7393529	-95.49207829	CHLORINATED SOLVENTS	OB	6C	2018
HARRIS	TCEQ	REM	VC	PORT OF HOUSTON AUTHORITY - SI	579	9887 LAWDALE ST, HOUSTON	29.7090947	-95.2504864	TPH, PETROLEUM (BTEX), PAHS	OB	6E	2018
HARRIS	TCEQ	REM	VC	PROTHERM SERVICES GROUP	1079	218 NORTH PRESTON ROAD, PASADENA	29.71468	-95.17141	TCE	OB	6D	2015
HARRIS	TCEQ	REM	VC	R.R. DONNELLEY FACILITY	2610	1015 SOUTH SHEPHERD DRIVE, HOUSTON	29.7565	-95.408056	CHLORINATED SOLVENTS	OB	6D	2015
HARRIS	TCEQ	REM	VC	SIERRA CLEANERS	2287	10823 JONES ROAD, HOUSTON	29.55438	-95.35114	TPH	OB	6C	2015
HARRIS	TCEQ	REM	VC	SPECTRUM METAL RECYCLING	2243	308 HUGHES ST, HOUSTON	29.736374	-95.313399	METALS, VOCS	OB	6C	2018
HARRIS	TCEQ	REM	VC	STEWART CADILLAC	2775	2520 MAIN ST, HOUSTON	29.74646017	-95.37394352	TPH, VOCS, METALS	OB	6D	2018
HARRIS	TCEQ	REM	VC	TIDELAND SIGNAL	2506	4310 DIRECTORS ROW, HOUSTON	29.80813941	-95.45080638	CHLORINATED SOLVENTS, TPH, VOCS	OB	6C	2018
HARRIS	TCEQ	REM	VC	TRIPLE D UNIFORM SUPPLY	1967	1216 HOUSTON AVENUE, HOUSTON	29.46841	-95.22199	METALS	OB	6D	2015
HARRIS	TCEQ	REM	VC	VILLAGE AT PALM CENTER	2654	5110 GRIGGS ROAD, HOUSTON	29.698381	-95.33897	VOCS, SVOCS, CHLORINATED SOLVENTS, TPH	OB	6D	2015
HARRIS	TCEQ	REM	VC	WEB DEVICES	2354	6601 HARRISBURG BLVD, HOUSTON	29.73806	-95.31028	VOCS	OB	6C	2017
HARRIS	TCEQ	REM	VC	WEST DALLAS STREET PARCEL	2543	2606-2616 W DALLAS ST, HOUSTON	29.757316	-95.393427	METALS, CHLORINATED SOLVENTS	OB	6C	2018
HARRIS	TCEQ	REM	VC/BSA	LATINO LEARNING CENTER	G003	117 EASTWOOD, HOUSTON	29.74707	-95.330062	TPH, BTEX, METALS	0	6D	2000
HARRIS	TCEQ	REM	VC/BSA	MILBY STREET BUS BARN	G004	MILBY STREET, HOUSTON	29.748199	-95.337354	TPH, BTEX, SOLVENTS, METALS	0	6D	1999
HARRIS	TCEQ	REM	VC/BSA	TONY MARRON PARK	G068	808 NORTH YORK ST, HOUSTON	29.75917	-95.32982	VOCS, SVOCS, METALS, CHLORINATED SOLVENTS, TP		6C	2003
HARRIS	TCEQ	REM	VC/IOP	LAF WESLAYAN LTD	136	3745 WESTHEIMER RD, HOUSTON	29.741061	-95.44071	CHLORINATED SOLVENTS	0	6D	2000
HARRIS	TCEQ	REM	VC/IOP	PROPOSED LOWES HOME IMPROVEMENT	103	ELLA BOULEVARD AND NORTH LOOP 610 WEST, HOUSTON	29.811702	-95.428593	TPH, BTEX	0	6D	2000

TABLE 3 (APPENDIX 7)  
 INACTIVE GROUNDWATER CONTAMINATION CASE DESCRIPTION BY COUNTY  
 ALL AGENCIES, 1994-2018

County	Agency	Division	Section	File Name	File Number	Location	Latitude	Longitude	Contamination Description	Enforcement Status	Activity Status	Year Deleted
HARRIS	TCEQ	REM	VC/IOP	THIRD CHURCH OF CHRIST, SCIENTIST	87	5516 ALMEDA ROAD, HOUSTON	29.720888	-95.379415	BTEX, TPH, VOCS	0	6D	2000
HARRIS	TCEQ	REM	VC/IOP	UNION PACIFIC RAILROAD ROW	92	6715, 6101 EUREKA/740 0 WASHINGTON, HOUSTON	29.78461	-95.43275	CHLORINATED SOLVENTS	0	6D	2000
HARRIS	TCEQ	REM	VC/IOP	WEINGARTEN REALTY INVESTORS	89	4100 - 4100 ALMEDA/160 2 EAGLE STREET, HOUSTON	29.731819	-95.376275	BTEX, TPH	0	6D	2000
HARRIS	TCEQ	REM	VC/VCP	1720 FEDERAL ROAD	680	1720 FEDERAL RD, GALENA PARK	29.757999	-95.213346	BTEX, TPH, VOC, METALS	0	6C	1998
HARRIS	TCEQ	REM	VC/VCP	219 WEST GRAY PROPERTY	1362	219 WEST GRAY AVENUE	29.753065	-95.382656	VOCS, METALS, TPH	0	6C	
HARRIS	TCEQ	REM	VC/VCP	2520 ROBINHOOD STREET	1104	2520 ROBINHOOD ST, HOUSTON	29.72106	-95.417508	METALS, VOCS	0	6C	1999
HARRIS	TCEQ	REM	VC/VCP	6.227 ACRE WAREHOUSE PROPERTY	1334	2410 COMMERCE STREET	29.756581	-95.349032	TPH	0	6C	2004
HARRIS	TCEQ	REM	VC/VCP	700 MCKEE STREET	902	700 MCKEE STREET, HOUSTON	29.766732	-95.352067	HYDROCARBONS, METALS, WASTE	0	6C	
HARRIS	TCEQ	REM	VC/VCP	7100 GRAND AVENUE	1489	7100 GRAND BOULEVARD, HOUSTON	29.6955	-95.3837	VOCS, TPH, PAH	0	6C	2002
HARRIS	TCEQ	REM	VC/VCP	922 HOLMES ROAD	630	922 HOLMES ROAD, HOUSTON	29.659378	-95.425625	LEAD	0	6C	2002
HARRIS	TCEQ	REM	VC/VCP	ACCUFLEET INTERNATIONAL	992	16511 HEDGECROFT DRIVE, SUITES 210 - 230, HOUSTON	29.95	-95.4	CHLORINATED SOLVENTS	0	6C	1999
HARRIS	TCEQ	REM	VC/VCP	AL PARKER BUICK COMPANY	166	11666 OLD KATY ROAD, HOUSTON	29.785604	-95.589503	PETROLEUM HYDROCARBONS	0	6C	2005
HARRIS	TCEQ	REM	VC/VCP	ATASCOCIT A TEXACO	1521	10910 WILL CLAYTON PARKWAY, HUMBLE	29.979	-95.2173	VOCS	0	6C	
HARRIS	TCEQ	REM	VC/VCP	AZTEC MANUFACTURING (HOUSTON)	326	12433 OLD BEAUMONT HIGHWAY, HOUSTON	29.834728	-95.215082	METAL, SVOCS, VOCS	0	6C	2000
HARRIS	TCEQ	REM	VC/VCP	BENJAMIN MOORE & COMPANY	1596	1300 NATIONAL STREET, HOUSTON	29.771154	-95.387601	METALS, CHLORINATED SOLVENTS, TPH	0	6C	2004
HARRIS	TCEQ	REM	VC/VCP	BLAND CADILLAC PARKING AND FUELING FACILITY	1342	1900 BALDWIN STREET	29.753774	-95.376309	VOCS, TPH	0	6C	2001
HARRIS	TCEQ	REM	VC/VCP	BLOCK 129/5 HOUSTON CENTER	1358	LABRANCH, MCKINNEY, AUSTIN, WALKER STS	29.452	-95.2142	METALS, PCBS	0	6C	2001
HARRIS	TCEQ	REM	VC/VCP	BLOCK 75, WRBAKER SSB, FOURTH WARD	1261	BLOCK 75, WR BAKER SSB, HOUSTON	29.76806	-95.38194	CHLORINATED SOLVENTS	0	6C	
HARRIS	TCEQ	REM	VC/VCP	BLOCKS 97 AND 129	1213	AUSTIN / MCKINNEY / LAB RANCH / RUSK STREETS, HOUSTON	29.75472	-95.36139	METALS, PETROLEUM HYDROCARBONS	0	6C	2001
HARRIS	TCEQ	REM	VC/VCP	BOWTO INC	226	2429 CROCKETT STREET, HOUSTON	29.773425	-95.384188	TPH, PAH, BTEX, METALS	0	6E	2002
HARRIS	TCEQ	REM	VC/VCP	CAMERON - KATY ROAD FACILITY	221	1000 SILBER ROAD, HOUSTON	29.787572	-95.464837	VOCS	0	6C	2000
HARRIS	TCEQ	REM	VC/VCP	CAMERON IRON WORKS	1408	1060 AND 1062 SILBER ROAD	29.788688	-95.467418	VOCS, METALS, CHLORINATED SOLVENTS	0	6D	2005
HARRIS	TCEQ	REM	VC/VCP	COURTLAND T SQUARE	1450	3300 SMITH STREET, HOUSTON	29.743238	-95.380239	VOCS, METALS, TPH	0	6C	2004
HARRIS	TCEQ	REM	VC/VCP	CRP BALMORAL INC	1585	1902 RANKIN ROAD, HOUSTON	29.964185	-95.36957	NA	0	6C	2005
HARRIS	TCEQ	REM	VC/VCP	CULLEN MAINTENANCE FACILITY	628	7440 CULLEN BOULEVARD, HOUSTON	29.67583	-95.35833	TPH	0	6C	2000
HARRIS	TCEQ	REM	VC/VCP	DOUG'S AUTO SERVICE CENTER	1508	1749 SUNSET BOULEVARD, HOUSTON	29.722967	-95.40202	VOCS	0	6C	
HARRIS	TCEQ	REM	VC/VCP	ECHO LANE SHOPPING CENTER	487	9309 - 9363 KATY FREEWAY, HOUSTON	29.78361	-95.52139	CHLORINATED SOLVENTS	0	6C	2000
HARRIS	TCEQ	REM	VC/VCP	ENTERPRISE AIR CENTER	478	8850 WEST MONROE ROAD, HOUSTON	29.640882	-95.267605	TPH, CHLORINATED SOLVENTS	0	6C	2002
HARRIS	TCEQ	REM	VC/VCP	ENTERRA OILFIELD RENTAL FACILITY	570	11315 W LITTLE YORK, HOUSTON	29.864184	-95.577311	METALS, TPH	0	6C	2000
HARRIS	TCEQ	REM	VC/VCP	FORMER MONARCH CLEANERS	1117	2815 SOUTH SHEPHERD DRIVE, HOUSTON	29.740203	-95.410474	SOLVENTS, TPH	0	6C	2002
HARRIS	TCEQ	REM	VC/VCP	FORMER SHELL PROPERTY	1541	5802 AND 5804 NAVIGATION BOULEVARD, HOUSTON	29.747545	-95.315259	VOCS, SVOCS, METALS, SOLVENTS, TPH	0	6C	2004
HARRIS	TCEQ	REM	VC/VCP	GAS PATH TECHNOLOGY	662	8301 WEST MONROE, HOUSTON	29.649139	-95.26611	METALS, VOCS, TPH	0	6C	2000
HARRIS	TCEQ	REM	VC/VCP	HARGEST COLLEGE	1291	2800 MAIN STREET, HOUSTON	29.743791	-95.374969	VOCS, METALS, PCBS	0	6C	2001
HARRIS	TCEQ	REM	VC/VCP	HI-PORT INCORPORATED	547	409 EAST WALLISVILLE ROAD, HIGHLANDS	29.818252	-95.050296	TPH, SVOCS, PESTICIDES	0	6C	2000
HARRIS	TCEQ	REM	VC/VCP	HISD FUTURE ELEMENTARY SCHOOL	1244	5927 WALTRIP, HOUSTON	29.68667	-95.30472	VOCS, TPH	0	6C	2000
HARRIS	TCEQ	REM	VC/VCP	HOUSTON PLANT - II	878	7600 SOUTH SANTA FE, HOUSTON	29.641421	-95.307909	CHLORINATED SOLVENTS	0	6C	

TABLE 3 (APPENDIX 7)  
INACTIVE GROUNDWATER CONTAMINATION CASE DESCRIPTION BY COUNTY  
ALL AGENCIES, 1994-2018

County	Agency	Division	Section	File Name	File Number	Location	Latitude	Longitude	Contamination Description	Enforcement Status	Activity Status	Year Deleted
HARRIS	TCEQ	REM	VC/VCP	HURRICANE STEEL INDUSTRIES	1064	9600 OLD KATY RD, HOUSTON	29.784547	-95.498431	METALS	0	6C	2002
HARRIS	TCEQ	REM	VC/VCP	JJ'S FASTRAC CONVENIENCE STORE	1113	NWC BELTWAY 8 AND TANNER ROAD, HOUSTON	29.84972	-95.52361	VOCS, METALS	0	6C	2002
HARRIS	TCEQ	REM	VC/VCP	LAFARGE - YORK STREET	1045	501 NORTH YORK ST, HOUSTON	29.75722	-95.33333	METALS	0	6C	2001
HARRIS	TCEQ	REM	VC/VCP	LAKESIDE SHOPPING VILLAGE	316	10900 BLOCK OF WESTHEIMER/WILCREST, HOUSTON	29.737501	-95.570127	CHLORINATED SOLVENTS	0	6C	
HARRIS	TCEQ	REM	VC/VCP	LATINO LEARNING CENTER (WESTHEIMER RIGGING)	G03	HOUSTON	29.74707	-95.330062	TPH, BTEX, METALS	0	6C	1998
HARRIS	TCEQ	REM	VC/VCP	LIBERTY YARD	1130	6519 LIBERTY YARD, HOUSTON	29.794166	-95.301388	TPH, SOLVENTS, MTBE	0	6E	2004
HARRIS	TCEQ	REM	VC/VCP	LSS - LONE STAR - HOUSTON INC	559	24131 HARDY, SPRING	30.058016	-95.41292	TPH, METALS	0	6C	
HARRIS	TCEQ	REM	VC/VCP	MAT CHEMICALS (ROBIN BOULEVARD DRUMS)	1230	12233 ROBIN BOULEVARD, HOUSTON	29.63333	-95.40694	TPH	0	6C	2001
HARRIS	TCEQ	REM	VC/VCP	MEMORIAL HEIGHTS APARTMENTS/ SURROUNDING LAND	243	201 SOUTH HEIGHTS BOULEVARD, HOUSTON	29.767581	-95.394691	METALS, VOCS	0	6D	2000
HARRIS	TCEQ	REM	VC/VCP	METRO SHARPTOWN BUS OPERATING FACILITY - 1	130	6890 SW FWY, HOUSTON	29.711994	-95.506211	TPH, BTEX, LEAD	0	6C	2000
HARRIS	TCEQ	REM	VC/VCP	MID-WEST METALLIC	445	7301 FAIRVIEW RD, HOUSTON	29.883333	-95.595833	TPH, METALS	0	6C	2000
HARRIS	TCEQ	REM	VC/VCP	MILBY STREET BUS BARN	G04	HOUSTON	29.748199	-95.337354	TPH, BTEX, SOLVENTS, METALS	0	6C	1998
HARRIS	TCEQ	REM	VC/VCP	NORTHSIDE WASTEWATER TREATMENT PLANT	131	100 JAPHET STREET, HOUSTON	29.76313	-95.32185	TPH, METALS, PCB	0	6C	
HARRIS	TCEQ	REM	VC/VCP	OFFICE DEPOT	181	6869 OLD KATY ROAD, HOUSTON	29.780002	-95.439344	METALS, SVOCS, VOCS	0	6C	1999
HARRIS	TCEQ	REM	VC/VCP	OXFORD APARTMENTS AND SURROUNDING PROPERTY	329	10909 GULF FREEWAY, HOUSTON	29.6375	-95.23583	HYDROCARBONS	0	6C	1999
HARRIS	TCEQ	REM	VC/VCP	PARKING FACILITY (POLK, MILAM, TRAVIS)	1148	INTERSECTION POLK, MILAM AND TRAVIS, HOUSTON	29.755333	-96.360808	BTEX	0	6C	2001
HARRIS	TCEQ	REM	VC/VCP	PASADENA CITIZEN	542	102 SOUTH SHAVER, PASADENA	29.711929	-95.211939	TPH, BTEX	0	6D	1999
HARRIS	TCEQ	REM	VC/VCP	PENTRON INCORPORATED	281	323 AVENUE J, HOUSTON	29.75	-95.32056	PETROLEUM HYDROCARBONS	0	6C	2000
HARRIS	TCEQ	REM	VC/VCP	PILGRIM CLEANERS - CHIMNEY ROCK	61	6701 CHIMNEY ROCK, HOUSTON	29.707232	-95.475891	PCE	0	6D	
HARRIS	TCEQ	REM	VC/VCP	PILGRIM CLEANERS - FONDREN	116	11322 FONDREN, HOUSTON	29.654763	-95.509198	PERC AND OTHER CHLORINATED ORGANICS	0	6E	2004
HARRIS	TCEQ	REM	VC/VCP	PILGRIM CLEANERS - JONES ROAD	48	10154 JONES ROAD, HOUSTON	29.920558	-95.58422	PERC	0	6E	2005
HARRIS	TCEQ	REM	VC/VCP	PILGRIM CLEANERS - KUYKEN DAHL	115	15386 KUYKEN DAHL, HOUSTON	30.002001	-95.459351	PERC AND OTHER CHLORINATED ORGANICS	0	6E	2004
HARRIS	TCEQ	REM	VC/VCP	PILGRIM CLEANERS - MASON ROAD	113	1775 MASON ROAD, HOUSTON	29.752726	-95.38488	PERC AND OTHER CHLORINATED ORGANICS	0	6C	
HARRIS	TCEQ	REM	VC/VCP	PILGRIM CLEANERS - STELLA LINK	117	6723 STELLA LINK, HOUSTON	29.706972	-95.439963	PCE	0	6E	2004
HARRIS	TCEQ	REM	VC/VCP	PILGRIM CLEANERS - WEST BELLFORT	62	10816 WEST BELLFORT, HOUSTON	29.655505	-95.569846	PCE	0	6C	
HARRIS	TCEQ	REM	VC/VCP	PINE FOREST #23	529	447 WEST 38TH STREET, HOUSTON	29.819541	-95.403131	TPH	0	6C	1999
HARRIS	TCEQ	REM	VC/VCP	PORT OF HOUSTON AUTHORITY - SIMS BAYOU	579	9887 LAWDALE, HOUSTON	29.709095	-95.250486	VOC, SVOC, TPH, METALS	0	6E	2005
HARRIS	TCEQ	REM	VC/VCP	PROPOSED LAMONS GASKET PROPERTY	624	INTERSECTION AIRPORT BLVD/TEWANTIN DRIVE, HOUSTON	29.65278	-95.29306	VOCS	0	6C	1998
HARRIS	TCEQ	REM	VC/VCP	PRUDENTIAL RESOURCE CENTER	642	7026 OLD KATY RD, HOUSTON	29.786496	-95.445451	METALS, CHLORINATED SOLVENTS	0	6C	1999
HARRIS	TCEQ	REM	VC/VCP	SAN JACINTO STREET/ BLOCK 95	1282	801/819 SAN JACINTO ST, HOUSTON	29.76111	-95.36972	VOCS, TPH, METALS	0	6C	2000
HARRIS	TCEQ	REM	VC/VCP	SHEPHERD LAUNDRY FACILITY	682	2460 LOUISIANA ST, HOUSTON	29.747969	-95.376368	HYDROCARBONS	0	6C	2001
HARRIS	TCEQ	REM	VC/VCP	SILVERS PROPERTY	503	BROGDEN AND IH-10, HOUSTON	29.78333	-95.50611	HYDROCARBONS	0	6C	1997
HARRIS	TCEQ	REM	VC/VCP	TENNECO TECHNOLOGY CENTER	661	5510 SOUTH RICE AVE, HOUSTON	29.72333	-95.47028	CHLORINATED SOLVENTS	0	6C	2000
HARRIS	TCEQ	REM	VC/VCP	THE RECTORSEAL CORPORATION - PRODUCE ROW	590	2830 PRODUCE ROW, HOUSTON	29.70881	-95.33022	SOLVENTS	0	6C	2000
HARRIS	TCEQ	REM	VC/VCP	THREE FOUNTAINS SQUARE SHOPPING CENTER	290	1808-1940 FOUNTAINVIE W, HOUSTON	29.748918	-95.486499	TPH	0	6E	2005
HARRIS	TCEQ	REM	VC/VCP	TIME WARNER COMMUNICATIONS TOWN AND COUNTRY SHOPPING CENTER	1060 126	6015 ROYALTON ST, HOUSTON 1000 WEST SAM HOUSTON PARKWAY, HOUSTON	29.71556 29.788771	-95.47194 -95.56193	TPH, BTEX METALS	0 0	6C 6C	2000 1997

TABLE 3 (APPENDIX 7)  
 INACTIVE GROUNDWATER CONTAMINATION CASE DESCRIPTION BY COUNTY  
 ALL AGENCIES, 1994-2018

County	Agency	Division	Section	File Name	File Number	Location	Latitude	Longitude	Contamination Description	Enforcement Status	Activity Status	Year Deleted
HARRIS	TCEQ	REM	VC/VCP	WAREHOUSE / TURBINE CHROME SERVICES	784	15 DRENNAN ST, HOUSTON	29.74917	-95.33389	METALS, TPH, SOLVENTS	0	6C	2002
HARRIS	TCEQ	REM	VC/VCP	WESLAYAN PLAZA SHOPPING CENTER - WEST SIDE	621	WESLAYANAT BISSONNET, HOUSTON	29.72278	-95.44056	CHLORINATED SOLVENTS		6E	2005
HARRIS	TCEQ	REM	VCIO	11600 EAST HARDY ROAD	1052	11600 E HARDY RD, HOUSTON	29.89164984	-95.36894047	PENTACHLOROPHENOL		6C	2018
HARRIS	TCEQ	REM	VCIO	5601 NAVIGATION	1094	5601 NAVIGATION BLVD, HOUSTON	29.74826183	-95.31700661	DCE, 1,1-, DCA, 1-1		6C	2018
HARRIS	TCEQ	REM	VCIO	8400 HEMPSTEAD ROAD	983	8400 HEMPSTEAD RD, HOUSTON	29.78709145	-95.4385251	DCE, CIS-1,2-, MTBE, TCE, TCA 1,1,2-, DCE, 1,1-		6C	2018
HARRIS	TCEQ	REM	VCIO	ASCOT MEADOW PROPERTY	1080	3723 WESTHEIMER RD, HOUSTON	29.74128756	-95.4388637	PCE, TCE, VINYL CHLORIDE, DCE, CIS-1,2-		6C	2018
HARRIS	TCEQ	REM	VCIO	AVONDALE TRACTS	1086	210 AND 214 AVONDALE ST, HOUSTON	29.74524404	-95.38367548	TCE, PCE, DCE, CIS-1,2-		6C	2018
HARRIS	TCEQ	REM	VCIO	CHATEAUX DUPRE APARTMENTS	1070	7900 LOCKE LN, HOUSTON	29.7385238	-95.50791751	VINYL CHLORIDE, DCE, TRANS-1,2-, DCA 1,2-, DCE, CIS-1,2-, DCE, 1,1-, TCE, PCE, TCA 1,1,2-		6C	2018
HARRIS	TCEQ	REM	VCIO	CUNNINGHAM ELEMENTARY	1007	5100 GULFTON ST, HOUSTON	29.71754489	-95.46915142	DCE, 1,1-, PCE, TCE		6C	2018
HARRIS	TCEQ	REM	VCIO	DEEPWATER CORROSION	1053	13813 FM 529 RD, HOUSTON	29.87801295	-95.61857471	DCA, 1,1-, PCE, TCE, DCA, 1,2-, DCE, 1,1-		6C	2018
HARRIS	TCEQ	REM	VCIO	DELTA COURT APARTMENTS	1018	3101 S BROADWAY ST, LA PORTE	29.62643382	-95.01789591	DCA, 1-1, CHLOROBENZENE, MTBE, DCE, 1,1-		6C	2018
HARRIS	TCEQ	REM	VCIO	EL AHORRO PROPERTIES	1047	10341 PALESTINE ST, JACINTO CITY	29.766938	-95.24573707	TPH		6c	2017
HARRIS	TCEQ	REM	VCIO	FORMER DISCOUNT TIRE	1066	10929 CHIMNEY ROCK RD, HOUSTON	29.66158471	-95.4759407	DCE, CIS-1,2-, DCE, TRANS-1,2-, PCE, TCE		6C	2018
HARRIS	TCEQ	REM	VCIO	FORMTEX PLASTICS	974	6817 WYNNWOOD LN, HOUSTON	29.79362505	-95.43924581	TCE, VINYL CHLORIDE, DCE, 1,1-, DCE, CIS-1,2-, DCA, 1,1-		6C	2017
HARRIS	TCEQ	REM	VCIO	FORNEY WAREHOUSE	1065	5607 FORNEY DR, HOUSTON	29.721742	-95.502274	DCE, 1,1-, VINYL CHLORIDE, TCE, DCE, CIS-1,2-, DCA, 1,1-, DCE, TRANS-1,2-		6C	2017
HARRIS	TCEQ	REM	VCIO	HAMMERLY WALK APARTMENTS	1055	8787 HAMMERLY BLVD, HOUSTON	29.80963985	-95.50545164	BTEX, MTBE		6C	2017
HARRIS	TCEQ	REM	VCIO	LAS PALMAS HOLDINGS	1029	7170 PARKER RD, HOUSTON	29.85648123	-95.29930367	PROPYLBENZENE, N-, CYMENE (ISOPROPYLTOLUENE), BUTYLBENZENE, N-, XYLENES, DCE, 1,1-, DCE, CIS-1,2-, DCE, TRANS-1,2-, ETHYL BENZENE, MTBE, NAPHTHALENE, PCE, TOLUENE, TRICHLOROE		6C	2017
HARRIS	TCEQ	REM	VCIO	LAW OFFICES	966	1225 W 34TH ST, HOUSTON	29.81679549	-95.42154678	ETHYL BENZENE, TCE, PCE, DCA 1,2-, BROMODICHLOROMETHANE, BENZENE, DCE, 1,1-, MTBE, DIBROMOCHLOROMETHANE (CHLORODIBROMOMETHANE), TOLUENE, STYRENE, DCE, TRANS-1,2-,		6C	2017
HARRIS	TCEQ	REM	VCIO	LEGENDS OF MEMORIAL APARTMENTS	1033	910 & 915 SILBER RD, HOUSTON	29.78282404	-95.46835053	TRIMETHYLBENZENE, 1,2,3-, TRIMETHYLBENZENE, 1,2,4-, BTEX, CUMENE (ISOPROPYLBENZENE), PHENANTHRENE, FLUORENE, TRIMETHYLBENZENE, 1,3,5-, CYMENE (ISOPROPYLTOLUENE), MTBE, METHYLNAPHTHALENE, 1-, METHYLNAPHTHALENE, 2-, NAPHT		6C	2018
HARRIS	TCEQ	REM	VCIO	PILIES FURNITURE SHOWROOM	1045	3621 W ALABAMA ST, HOUSTON	29.73795752	-95.43560901	PCE		6c	2018
HARRIS	TCEQ	REM	VCIO	RIVER OAKS TIRE AND AUTO	1073	3720 WESTHEIMER RD, HOUSTON	29.7419955	-95.43896076	TCE, VINYL CHLORIDE, DCE, CIS-1,2-, DCE, 1,1-, PCE, DCE, TRANS-1,2-		6C	2018

TABLE 3 (APPENDIX 7)  
 INACTIVE GROUNDWATER CONTAMINATION CASE DESCRIPTION BY COUNTY  
 ALL AGENCIES, 1994-2018

County	Agency	Division	Section	File Name	File Number	Location	Latitude	Longitude	Contamination Description	Enforcement Status	Activity Status	Year Deleted
HARRIS	TCEQ	REM	VCIO	SKEETERS TRUCK WASH	1072	1213 FEDERAL RD, HOUSTON	29.76885412	-95.21266609	BTEX, CUMENE (ISOPROPYLBENZENE), TPH, CYCLOHEXANE, METHYL CYCLOHEXANE		6C	2018
HARRIS	TCEQ	REM	VCIO	TEMPLO PENTECOSTAL DE JESUCRISTO GETSEMANI	1101	8502 RAYSON RD, HOUSTON	29.82591882	-95.50004161	DCE, 1,1-, DCA, 1,1-, MTBE, VINYL CHLORIDE		6C	2018
HARRIS	TCEQ	REM	VCIO	THE DOMAIN AT KIRBY	1038	1333 OLD SPANISH TRL, HOUSTON	29.69431861	-95.41221521	TCE, VINYL CHLORIDE, PCE		6C	2018
HARRIS	TCEQ	REM	VCIO	UNITED RENTALS	962	6800 DIXIE DR, HOUSTON	29.68053139	-95.30861043	TCE, DCA, 1-1, DCE, 1,1-, PCE, VINYL CHLORIDE		6D	2018
HARRIS	TCEQ	REM	VCIO	WAREHOUSE OPEN LAND	979	3201 POLK ST, HOUSTON	29.743572	-95.34715364	TCE, PCE, DCE, CIS-1,2-		6C	2017
HARRIS	TCEQ	REM	VCIO	WEST BY NORTHWEST BUSINESS PARK	933	6300 6310 6320 ROTHWAY ST, HOUSTON	29.85908137	-95.5285147	DCE, TRANS-1,2-, DCE, CIS-1,2-, TCE, PCE, DCE, 1,1-, VINYL CHLORIDE		6C	2018
HARRIS	TCEQ	WPD	MSW	BLUE RIDGE LANDFILL	MSW01505	S/SW OF THE INTERSECTION OF FM 2234 & FM 521	29.561944	-95.450277		2A	6C	2008
HARRIS	TCEQ	WSD	PDW	ALBURY MANOR UTILITY COMPANY	G1012052A	1-11219 ALBURY PARK LN	30.06797981	-95.58856201	BENZENE, TOLUENE	2C	6C	2007
HARRIS	TCEQ	WSD	PDW	BAMMEL FOREST UTILITY COMPANY	G1010096A	1-16113 KUYKENDAHL	30.01099396	-95.46720123	PROPANE, BUTANES, PENTANE	2C	6C	2006
HARRIS	TCEQ	WSD	PDW	BAMMEL FOREST UTILITY COMPANY	G1010096B	2-16113 KUYKENDAHL	30.01088905	-95.46749878	PROPANE, BUTANE, ASSORTED GASES	2C	6C	2006
HARRIS	TCEQ	WSD	PDW	CITY OF HOUSTON PUBLIC WORKS DEPT	G10100137	ENTRY POINT 078 WITH 6 WELLS	29.623579	-95.474118	PERCHLORATE	2D	6C	2003
HARRIS	TCEQ	WSD	PDW	CITY OF HOUSTON PUBLIC WORKS DEPT	G1010013SO	DIST 76 #1 - 12500 FRAZIER RIVER DR	29.90508333	-95.29553056	BENZENE	Z	6C	2005
HARRIS	TCEQ	WSD	PDW	CITY OF JACINTO CITY	1010015		29.76872	-95.243966	BENZENE		6C	1999
HARRIS	TCEQ	WSD	PDW	CITY OF JACINTO CITY	G1010015B	4 10525 LA CROSS	29.77242088	-95.24201202	BENZENE		6C	2000
HARRIS	TCEQ	WSD	PDW	CITY OF TOMBALL	G1010026F	802 S PINE ST #2	30.09001923	-95.61508179	BUTANE, ISOBUTANE, CARBON DISULFIDE, ASSORTED GASES	2C	6C	2008
HARRIS	TCEQ	WSD	PDW	COILING TECHNOLOGIES INC	G1013214A	1 - 7777 WRIGHT RD	29.89006	-95.589684	CARBON TETRACHLORIDE, CHLOROFORM	2C	6C	2012
HARRIS	TCEQ	WSD	PDW	CYPRESS CREEK UTILITY DISTRICT	G1010430C	3 - GRAND RD / COPELAND	29.96595278	-95.57966389	GASES	2C	6C	2009
HARRIS	TCEQ	WSD	PDW	FINCH GYMNASTICS	G1012358A	WELL 1- 10903 TOWER OAK	29.9391	-95.58253611	CIS-1,2- DICHLOROETHENE; TETRACHLOROETHENE	3B	6E	2001
HARRIS	TCEQ	WSD	PDW	FOUNTAINHEAD MUNICIPAL UTIL DIST	G1010435B	2 12706 MIDDLESBROUGH	29.96647778	-95.49032778	BENZENE, ETHYL BENZENE, ALKANES, CYCLOHEXANAE, CYCLOPROPANE, PROPANE, XYLENES		6E	2000
HARRIS	TCEQ	WSD	PDW	HARRIS COUNTY MUD 16	G1011705A	1-WALTERS & CORNERSTONE	29.98696899	-95.47943878	PROPANE, BUTANE, PENTANE	2D	6C	2002
HARRIS	TCEQ	WSD	PDW	HARRIS COUNTY MUD 233	G1012498A	16450 NORTHGATE FOREST	30.00846291	-95.47943115	BUTANES, HEXANES, PENTANES, PROPANE	2D	6C	2002
HARRIS	TCEQ	WSD	PDW	HARRIS COUNTY MUD 44	G1010718A	1-16200 TC JESTER	30.01263333	-95.49214167	PROPANE, BUTANE, PENTANES, HEXANES	2D	6C	2001
HARRIS	TCEQ	WSD	PDW	HARRIS COUNTY MUD 58	G1011704A	1-15703 BAMMEL VILLAGE	30.00244722	-95.46551944	PROPANE, BUTANE, PENTANES, HEXANES, HEXENE	2D	6C	2002
HARRIS	TCEQ	WSD	PDW	HARRIS COUNTY MUD 58	G1011704B	2-15602 KIPPERS LANE	30.00191111	-95.46625	MIXED GASES	2D	6C	2002
HARRIS	TCEQ	WSD	PDW	HARRIS COUNTY MUD NO 217	G1011983A	1-2535 SPEARS RD	29.96411389	-95.46200833	BENZENE, CYCLOHEXANE, METHYL CYCLOHEXANE, 2-METHYL PROPANE, 2-METHYL BUTANE, BUTANE		6E	2000
HARRIS	TCEQ	WSD	PDW	HCO FACILITY & PROPERTY MGMT	G1010799D	4-2340 ATASSOCITA	29.95708056	-95.22467778	BENZENE	2D	6C	2000
HARRIS	TCEQ	WSD	PDW	HCO MUD NO 150	1011250		29.95918	-95.469266	BENZENE, BROMOMETHANE, BUTANE, CHLOROETHANE, CHLOROME THANE, ETHYLBENZENE, HEXANES, HEPTANES, ISOBUTANE, METHYLCYCLOHEXANE, PENTANES, PROPANES, T		6C	1999

TABLE 3 (APPENDIX 7)  
 INACTIVE GROUNDWATER CONTAMINATION CASE DESCRIPTION BY COUNTY  
 ALL AGENCIES, 1994-2018

County	Agency	Division	Section	File Name	File Number	Location	Latitude	Longitude	Contamination Description	Enforcement Status	Activity Status	Year Deleted
HARRIS	TCEQ	WSD	PDW	HCO MUD NO 150	G1011250C	3-11919 LOVELAND PASS	29.95908928	-95.46951294	BENZENE, BROMOMETHANE, BUTANE, CHLOROETHANE, CHLOROMETHANE, ETHYLBENZENE, HEXANES, HEPTANES, ISOBUTANE, METHYLCYCLOHEXANE, PENTANES, PROPANES, T		6E	2000
HARRIS	TCEQ	WSD	PDW	HCO MUD NO 150	G1011250D	4-12010 ANTOINE DR	29.95825958	-95.4814682	BENZENE, BROMOMETHANE, BUTANE, CHLOROETHANE, CHLOROMETHANE, ETHYLBENZENE, HEXANES, HEPTANES, ISOBUTANE, METHYLCYCLOHEXANE, PENTANES, PROPANES, T		6E	2000
HARRIS	TCEQ	WSD	PDW	HCO MUD NO 304	1012941		29.969687	-95.462134	BENZENE, BUTANES, PENTANES, HEXANES, PROPANE		6C	1999
HARRIS	TCEQ	WSD	PDW	HCO MUD NO 304	G1012941A	1-12402 HAMILLCREST	29.96977997	-95.46227264	BENZENE, BUTANES, PENTANES, HEXANES, PROPANE		6E	2000
HARRIS	TCEQ	WSD	PDW	HEATHERLOCH MUD	G1010548B	2-END OF MARBLEGATE AT MA	29.99768066	-95.51580048	BTEX, PROPANES, BUTANES, PENTANES, HEXANES, HYDROCARBONS	3B	6E	2002
HARRIS	TCEQ	WSD	PDW	HEATHERLOCH MUNICIPAL UTILITY DISTRICT	G1010548B	2- @DEADEND OF MARBLEGATE	29.99768066	-95.51580048	ETHYLBENZENE, TOLUENE, XYLENES, PROPANES, BUTANES, PENTANES, HEXANES, HYDROCARBONS	2D	6C	2000
HARRIS	TCEQ	WSD	PDW	HERON LAKES ESTATES	G1013089C	3-GOLF COURSE	29.93444	-95.53889	GASES	2C	6C	2010
HARRIS	TCEQ	WSD	PDW	HTTL CYPRESS CENTER	G1012252A	1-BEHIND SHOPPING CTR	29.94213611	-95.58379722	PCE, CIS-1,2-DCE, TOLUENE	2C	6C	2007
HARRIS	TCEQ	WSD	PDW	JONES COURT RETAIL CENTER	G1011702A	1-11528 JONES RD (END OF PARKING LOT)	29.94138889	-95.58444444	PCE, CIS-1,2-DCE	2C	6C	2007
HARRIS	TCEQ	WSD	PDW	KITZWOOD	G1011536A	1-END OF CAMELIA LN	30.04388809	-95.6736145	BENZENE, XYLENES, ETHYLBENZENE, CYCLOHEXANE, DICHLOROMETHANE, BROMOMETHANE		6E	2000
HARRIS	TCEQ	WSD	PDW	KLEIN SPRING MONTESSORI SCHOOL	G1013014A	1-18026 STRACK ROAD	30.03421974	-95.4895401	PENTANES, CYCLOHEXANES, BUTANES, HYDROCARBONS	2C	6C	2002
HARRIS	TCEQ	WSD	PDW	LAKE FOREST UTILITY DISTRICT	G1010494A	WELL 1-13815 CEDAR POINT	29.97950935	-95.60282898	BUTANE, PENTANE, PROPANE, ASSORTED GASES	2C	6C	2008
HARRIS	TCEQ	WSD	PDW	NORTHWEST HARRIS CNTY MUD 23	G1011746A	1- WICKSTONE & SABLE	29.9725	-95.48208333	PROPANES, BUTANES, PENTANES, HEXANES, PENTANOL, HEPTANOL, NONANOL	2C	6C	2000
HARRIS	TCEQ	WSD	PDW	NORTHWEST HARRIS COUNTY MUD 20	G1011998A	1-TERRACE OAKS / FM 1960	30.00065994	-95.48096466	BUTANE, ISOBUTANE, PROPANE, ASSORTED GASES	2C	6C	2008
HARRIS	TCEQ	WSD	PDW	NORTHWEST HARRIS COUNTY MUD 21	G1011744A	1-TREBORWAY	29.98908997	-95.48664093	PROPANES, BUTANES, PENTANES, HEXANES, CYCLOPENTANES, CYCLOHEXANES	2D	6C	2003
HARRIS	TCEQ	WSD	PDW	NORTHWEST HARRIS COUNTY MUD 23	G1011746A	1-WICKSTONE & SABLE	29.9725	-95.48208333	BENZENE, TOLUENE, PROPANES, BUTANES, PENTANES, HEXANES, PENTANOL, HEPTANOL, NONANOL	2C	6C	2004
HARRIS	TCEQ	WSD	PDW	NORTHWEST HCO MUD NO 22	1011745		29.984201	-95.483742	BENZENE, BTEX, BUTANES, ETHYLBENZENE, HEXANES, PENTANES, PROPANES		6C	1999
HARRIS	TCEQ	WSD	PDW	NORTHWEST HCO MUD NO 22	G1011745A	1- NORTHVALE & TORREY	29.98423004	-95.48384857	BENZENE, BTEX, BUTANES, ETHYLBENZENE, HEXANES, PENTANES, PROPANES		6E	2000
HARRIS	TCEQ	WSD	PDW	POWDER MILL ESTATES	1012986	TOMBALL	30.097437	-95.658576	BENZENE, BUTANES, HEXANES, PENTANES, PROPANES, TOLUENE		6C	1999



TABLE 3 (APPENDIX 7)  
 INACTIVE GROUNDWATER CONTAMINATION CASE DESCRIPTION BY COUNTY  
 ALL AGENCIES, 1994-2018

County	Agency	Division	Section	File Name	File Number	Location	Latitude	Longitude	Contamination Description	Enforcement Status	Activity Status	Year Deleted
HARRIS	TCEQ	WSD	PDW	POWDER MILL ESTATES	G1012986B	2-15506 BROWN ROAD	30.09745979	-95.6585083	BENZENE, BUTANES, HEXANES, PENTANES, PROPANES, TOLUENE		6E	2000
HARRIS	TCEQ	WSD	PDW	QUAIL OAK SUBDIVISION	G1013138B	2-2901 QUAIL OAK DR	29.96986008	-95.471138	NAPHTHALENE, ISOPROPYLBENZENE, TERT-BUTYLBENZENE, SEC-BUTYLBENZENE, ASST GASES	2C	6C	2008
HARRIS	TCEQ	WSD	PDW	QUAILWOOD WATER SYSTEM	G1011475A	1-2919 QUAILWOOD	29.96910278	-95.47089722	N-PROPYLBENZENE, ISOPROPYLBENZENE, ASSORTED GASES	2C	6C	2008
HARRIS	TCEQ	WSD	PDW	SALEM LUTHERAN SCHOOL	1012745	22601 LUTHERAN CHURCH ROAD, TOMBALL	30.091731	-95.673931	BENZENE, TOLUENE, XYLENE, HEXANES, UNIDENTIFIED HYDROCARBONS		6C	1999
HARRIS	TCEQ	WSD	PDW	SALEM LUTHERAN SCHOOL	G1012745A	1-22607 LUTHER CHURCH RD	30.09141159	-95.67249298	BENZENE, TOLUENE, XYLENE, HEXANES, UNIDENTIFIED HYDROCARBONS		6C	2000
HARRIS	TCEQ	WSD	PDW	SPELL WELL MONTESSORI SCHOOL	G1012670A	1-17502 W STRACK DR	30.02750015	-95.48750305	BUTANES, PENTANES, HEXANES, UNIDENTIFIED	2C	6C	2000
HARRIS	TCEQ	WSD	PDW	TALLOWS MOBILE HOME PARK	G1010863B	2-MIDDLE OF MHP	29.90332031	-95.3650589	METOLACHLOR	2C	6C	2009
HARRIS	TCEQ	WSD	PDW	TEXAS MOLECULAR	G1012699A	1 - 2525 BATTLEGROUND RD	29.73676109	-95.09218597	MTBE	2C	6C	2009
HARRIS	TCEQ	WSD	PDW	THE MARKET AT MEYER PARK	G1013166A	1-FRONT OF STORE	30.01068687	-95.51519012	BENZENE; ETHYLBENZENE; XYLENES; 1,3,5-TRIMETHYLBENZENE; ISOPROPYLBENZENE; PROPANE; BUTANES; PENTANES; HEXANES; PENTENE	3B	6E	2002
HARRIS	TCEQ	WSD	PDW	THREE LAKES MUD NO 1	1011908	WELL 1 (G1011908A) - NW OF AMISTAD ST, ESE OF HYW 249 AND BOUDREAU RD	30.051666	-95.599442	BENZENE, CYCLOHEXANE, METHYL CYCLOHEXANE, METHYL CYCLOPENTANE, PROPANE, 2- METHYL BUTANE	2C	6E	1998
HARRIS	TCEQ	WSD	PDW	THREE LAKES MUD NO 1	G1011908A	1	30.05166626	-95.59944153	BENZENE, CYCLOHEXANE, METHYL CYCLOHEXANE, METHYL CYCLOPENTANE, PROPANE, 2- METHYL BUTANE		6E	2000
HARRIS	TCEQ	WSD	PDW	TRAIL OF THE LAKES MUD	1010617		29.97551	-95.201466	BENZENE, ETHYLBENZENE, PROPANES, BUTANES, HEXANES		6C	1999
HARRIS	TCEQ	WSD	PDW	TRAIL OF THE LAKES MUD	G1010617B	2-17314 WOODLAND HILLS	29.97482778	-95.21150278	BENZENE, ETHYLBENZENE, PROPANES, BUTANES, HEXANES		6C	2000
HARRIS	TCEQ	WSD	PDW	TREICHEL WOODS ESTATES	G1012397A	1-MIDDLE OF TREICHEL RD	30.08118057	-95.65709686	BENZENE, PROPANE, BUTANES, PENTANES, HEXANES, UNKNOWN	2D	6C	2001
HARRIS	TCEQ	WSD	PDW	VOPAK NORTH AMERICA INC	G1010580B	2-2759 BATTLEGROUND RD	29.73886667	-95.09040833	MTBE	2C	6C	2009
HARRIS	TCEQ	WSD	PDW	WARREN AUTO PARTS	1012935		29.902473	-95.400934	TCE, CIS-1,2- DCE		6C	1999
HARRIS	TCEQ	WSD	PDW	WARREN AUTO PARTS	G1012935A	1-10033 AIRLINE DR	32.262009	-96.149323	TCE, CIS-1,2- DCE		6C	2000
HARRISON	RRC	O&G	6	NATURAL GAS PIPELINE	-0-	10 MILES N OF LONGVIEW	32.643	-94.742	CONDENSATE	2	6C	1996
HARRISON	TCEQ	REM	CA	WITCO CHEMICAL CORP	30997	710 BUSSEY RD, MARSHALL	32.606944	-94.354166	ORGANIC CHEMICALS	3A, B	6D	2002
HARRISON	TCEQ	REM	VC	800 SOUTH WASHINGTON AVE	2323	800 S WASHINGTON AVE, MARSHALL	32.537848	-94.367752	METALS, SVOCs, TPH, VOCs	0B	6C	2018
HARRISON	TCEQ	REM	VC	DPC INDUSTRIES, INC.	749	HIGHWAY 149 S, LONGVIEW	32.48323	-94.70436	METALS	0B	6C	2015
HARRISON	TCEQ	REM	VC/VCP	FORMER GENERAL TIRE	1281	300 E MARSHALL, LONGVIEW	32.500181	-94.735349	VOCs, TPH		6C	2004
HARRISON	TCEQ	REM	VC/VCP	MARSHALL POTTERY PLANT	629	1400 LAKE ST, MARSHALL	32.5575	-94.36194	TPH, SVOCs, VOCs	0	6C	2002
HASKELL	RRC	O&G	7B	PLAINS PIPELINE (FORMERLY LINK ENERGY)	OCP#2172	MCCAMEY 10" LINE, 2.5 MI NE OF HASKELL	33.22	-99.69	CRUDE OIL ON GW	2	6C	2013
HASKELL	RRC	O&G	7B	PLAINS PIPELINE LP	OCP#2536	MCCAMEY RED RIVER (SAGERTON)	33.05	-99.944	TPH, BTEX, PSH	0	6C	2014
HASKELL	TCEQ	WAD	GPAT	TDA PESTICIDE SURVEY	2147407	WELL NO 21-47-407 (SAMPLES REP 1 & REP 2) "HASKELL 5"	33.305555	-99.987777	ATRAZINE	2D	6C	2006
HASKELL	TCEQ	WAD	GPAT	TDA PESTICIDE SURVEY	2150650	WELL NO 21-50-650 (SAMPLE REP 1) "HASKELL 2"	33.186111	-99.754722	DICAMBA	2D	6C	2006

TABLE 3 (APPENDIX 7)  
INACTIVE GROUNDWATER CONTAMINATION CASE DESCRIPTION BY COUNTY  
ALL AGENCIES, 1994-2018

County	Agency	Division	Section	File Name	File Number	Location	Latitude	Longitude	Contamination Description	Enforcement Status	Activity Status	Year Deleted
HAYS	TCEQ	REM	VC	CHATLEFF CONTROLS	2124	900 W GOFORTH RD, BUDA	30.075833	-97.830833	CHLORINATED SOLVENTS	0B	6D	2018
HAYS	TCEQ	REM	VC/WCP	KYLE GASOLINE SERVICE STATION	1569	INTERSECTION IH-35 AND RM 150, KYLE	29.987777	-97.879722	VOCS, TPH		6C	2003
HAYS	TCEQ	WAD	GPAT	USGS FREON PLUME STUDY		1 WELL (67-09-111) AND 1 SPRING (67-01-801) IN HAYS COUNTY	29.89383014	-97.9302828	CCL3F (FREON)	1	6C	2006
HENDERSON	TCEQ	REM	SF	HARVEY INDUSTRIES INC	FIELD BY SITE NAME	SW CORNER OF THE INTERSECECTION OF FM 2495 & HWY 31, ATHENS	32.21	-95.83	CADMIUM	1A,2B,3C, 4N, 5B	6C	2010
HENDERSON	TCEQ	REM	VC	SEISMIC ENERGY PRODUCTS	2525	518 PROGRESS WAY, ATHENS	32.209128	-95.812658	VOCS	0B	6C	2017
HENDERSON	TCEQ	WSD	PDW	BETHEL ASH WSC - BETHEL PLANT	G1070034B	2 - OTT, FM 1803 / CR 3507	32.339344	-95.719158	BENZENE	2C	6C	2016
HENDERSON	TCEQ	WSD	PDW	WEST CEDAR CREEK MUD	S1070190A	TOOL PLANT 1-4	32.262009	-96.149323	PERCHLORATE	Z	6C	2003
HIDALGO	RRC	O&G	04	FORMER SHELL GAS WELL (1401 N. 16TH ST. MCALLEN)	OCP#5159	SHELL EXPLORATION AND PRODUCTION COMPANY	26.217723	-98.235077	CHLORIDE, TDS, AS	0	6C	2018
HIDALGO	RRC	O&G	04	PENITAS COMPRESSOR STATION	OCP#4931	ENTERPRISE PRODUCTS	26.2316	-98.4592	BENZENE	0	6C	2016
HIDALGO	TCEQ	REM	CA	GUARANTY FEDERAL BANK PROPERTY	T0514	1802 N JACKSON RD, PHARR	26.214427	-98.201545	METALS	1B	6C	2002
HIDALGO	TCEQ	REM	CA	M-I SWACO FACILITY	T3280	12303 VICKINGSBURG DR, EDINBURG	26.4125773	-98.12087062	TPH	1A	6C	2018
HIDALGO	TCEQ	REM	CA	SCHLUMBERGER TECHNOLOGY MISSION WELL SERVICES	33568	1005 N GLASSCOCK RD, MISSION	26.212549	-98.294374	TPH, VOCS, METALS	3B	6D	2018
HIDALGO	TCEQ	REM	VC	FORMER AZIZ STORE #31	2528	1301 SOUTH CAGE BOULEVARD, PHARR	26.180259	-98.185941	NITRATE, AMMONIA	0B	6D	2015
HIDALGO	TCEQ	REM	VC/WCP	ANGLO IRON AND METAL COMPANY - MCALLEN	196	2 SOUTH 21ST ST, MCALLEN	26.20278	-98.23778	TPH, TOTAL METALS, PCB	0	6C	2000
HIDALGO	TCEQ	REM	VC/WCP	CLARK KNAPP MOTOR COMPANY	1107	801 WEST BUSINESS 83, MCALLEN	26.196382	-98.193892	TPH, METALS	0	6C	2002
HIDALGO	TCEQ	REM	VC/WCP	KNAPP- SHERRILL DONNA - TAORMINA SITE	360	307 SOUTH 12TH ST, DONNA	26.16722	-98.04389	BETX, TPH, METALS	0	6C	2000
HILL	TCEQ	WPD	MSW	ITASCA LANDFILL	MSW00241C	APPROXIMATELY 0.8 MILES N 7-W 9TH & IGOE	32.2	-97.11667	MW-4: VOCS (ACETONE)	2B	6C	2010
HOCKLEY	TCEQ	WSD	PDW	CITY OF ANTON	G1100001G	6-210 AVE G	33.81620407	-102.16152191	TETRACHLOROETHENE	2D	6C	2002
HOCKLEY	TCEQ	WSD	PDW	CITY OF LEVELLAND	G1100002B	WELL #1 (1100003A), WELL #4 (1100003C), SUNDOWN	33.59089661	-102.37717438	BENZENE, 1,2-DCE	2D	6C	2003
HOCKLEY	TCEQ	WSD	PDW	CITY OF SUNDOWN	1100003	1-PUMP STATION 1	33.452677	-102.48676	1,2- DICHLOROETHANE		6C	1999
HOCKLEY	TCEQ	WSD	PDW	CITY OF SUNDOWN	G1100003A	1-PUMP STATION 1	33.45267868	-102.486763	1,2- DICHLOROETHANE		6C	2000
HOCKLEY	TCEQ	WSD	PDW	FRIENDS CONVENIENCE STORE #215	1100035	WELL 1 (G1100035A) - NW CORNER OF US HWY 84 AND TX HWY 597	32.397778	-97.78611	BTEX, MTBE	2D	6E	1998
HOCKLEY	TCEQ	WSD	PDW	FRIENDS CONVENIENCE STORE #215	G1100035A	1 SW CORNER OF PROPERTY	33.80749893	-102.16611481	BTEX, MTBE		6D	2000
HOOD	TCEQ	WSD	PDW	LAKE COUNTRY ACRES	G1110059C	2-N SIDE OF PS / YARD	32.56262589	-97.76914978	PROPANE, BUTANE, PENTANES, HEXANES, HEXENE	2D	6C	2001
HOOD	TCEQ	WSD	PDW	LAKE COUNTRY ACRES	G1110059D	3-E/SE OF PS & YARD	32.5612793	-97.76826477	TOLUENE; PROPANE, BUTANES, PENTANES, HEXANES, PENTENES, HEXENES, UNIDENTIFIED	2D	6C	2001
HOOD	TCEQ	WSD	PDW	MESA GRANDE WSC	G1110018B	163 BARCELONA	32.47449112	-97.77877045	PROPANE, BUTANE, PENTANE, 2D ISOBUTANE, METHYL-BUTANE & PENTANE		6C	2004
HOOD	TCEQ	WSD	PDW	SUNSET CANYON WATER MOORE ESTATES	G1110102A	1 - RANDY CT PS	32.50154444	-97.82093333	SIMAZINE, METOLACHLOR	2C	6C	2009
HOPKINS	TCEQ	REM	VC/BSA	CANNON CRAFT COMPANY	G011	109 MIDDLE ST, SULPHUR SPRINGS	33.145019	-95.597859	VOCS, CHLORINATED SOLVENTS		6C	2004
HOUSTON	RRC	O&G	06	BRUTON STATION	OCP#4060	CHEVRON ENVIRONMENTAL MANAGEMENT COMPANY	31.0702	-95.6425	BENZENE	0	6C	2016
HOUSTON	TCEQ	REM	CA	EASTHAM LANDFILL	70070	2665 PRISON RD 1, LOVELADY	30.978251	-95.632018	PESTICIDES, HERBICIDES	1B	6D	2018
HOWARD	RRC	O&G	8	ATOFINA PETROCHEMICALS INC	OCP#1834	IATAN REED "C," PL ROW	32.306	-101.435	TPH	0	6C	2006
HOWARD	RRC	O&G	8	AUBREY LANKFORD COMPLAINT	08-3052	6 MILES NW OF LUTHER	32.477973	-101.53652	NACL	1C	6C	1995
HOWARD	RRC	O&G	8	HUBERT ROWDEN COMPLAINT	8-4572	SOUTHEAST OF COAHOMA	32.260745	-101.276383	CRUDE OIL	1C	6C	2006
HOWARD	TCEQ	WAD	GPAT	TDA PESTICIDE SURVEY		KNOTT AREA #1; 13 WELLS IN HOWARD COUNTY (28-35-805, 806, 807, 808, 811, 812, 818, 819, 903, 904, & 907; 28-43-204 & 301)	32.383	-101.6891	ARSENIC	2D	6C	2017

TABLE 3 (APPENDIX 7)  
 INACTIVE GROUNDWATER CONTAMINATION CASE DESCRIPTION BY COUNTY  
 ALL AGENCIES, 1994-2018

County	Agency	Division	Section	File Name	File Number	Location	Latitude	Longitude	Contamination Description	Enforcement Status	Activity Status	Year Deleted
HOWARD	TCEQ	WAD	GPAT	TDA PESTICIDE SURVEY	2835906	WELL NO 28-35-906 (SAMPLE REP 1) "HOWARD 9"	32.398056	-101.663333	BROMACIL, ARSENIC	2D	6C	2006
HOWARD	TCEQ	WPD	MSW	CITY OF BIG SPRING LANDFILL	MSW00288A	IN CITY LIMITS SE OF IH 20 AND FM 700 INTERSECTION	32.26083	-101.42083	MW-5, 6, 7, 10 - 14: VOCS (ETHYLBENZENE; BENZENE; 1,2-DCA; CIS-1,2-DCE)		6C	2013
HOWARD	TCEQ	WSD	PDW	SID RICHARDSON CARBON CO	G1140032?	? OF 11 WELLS	32.278694	-101.408237	TETRACHLOROETHENE	2C	6C	2001
HOWARD	TCEQ	WSD	PDW	SID RICHARDSON CARBON CO	G1140032J	17-EASON	32.27847672	-101.37350464	TETRACHLOROETHENE	2C	6C	2007
HUNT	TCEQ	REM	VC	MCDONALDS GREENVILLE	2794	4705 MOULTON ST, GREENVILLE	33.1215348	-96.0984092	METALS	0B	6C	2017
HUNT	TCEQ	REM	VC/VCP	FINA "GREENVILLE" TERMINAL #1755	452	I-30 AND FM 1903, CADDO MILLS	33.041378	-96.179727	TPH, VOCS, SVOCS	0	6C	2001
HUNT	TCEQ	REM	VC/VCP	WALKER MCDONALD MANUFACTURING INC	245	7101 INTERSTATE HWY 30, GREENVILLE	33.08889	-96.10444	METALS, VOCS	0	6C	2000
HUNT	TCEQ	WPD	MSW	REPUBLIC MALOY LANDFILL	MSW01195A	2811 FM 1568 CAMPBELL	33.174167	-95.870833	MW-2: VOCS (1,1-D: CIS-1,2-DICACHLOROETHYLENE; TCE) NAT GAS CONDENSATE	2	6C	2013
HUTCHINSON	RRC	O&G	10	RANGER GATHERING CORP (CANADIAN RIVER SITE)		1 MILE E OF LAKE MEREDITH REC	35.707	-101.528			6C	2002
HUTCHINSON	RRC	O&G	10	SANFORD COMPRESSOR STATION	OCP#1891	EL PASO CORP	35.6956	-101.5375	TPH, BTEX	0	6C	2016
HUTCHINSON	RRC	O&G	10	SANFORD STATION	OCP#1091	PANHANDLE PRODUCING COMPANY/MUSTANG	35.6985	-101.5358	TPH, BENZENE	0	6C	2017
HUTCHINSON	TCEQ	REM	CA	DOWELL SCHLUMBERGER BORGER	33597	424 LOCUST ST, BORGER	35.66242095	-101.38566654	VOCS, TPH	3C	6D	2018
HUTCHINSON	TCEQ	WPD	IHW	CONOCO-PHILLIPS	IHW50078	2 MI NORTH OF BORGER TX ON STATE SPUR 119 N	35.6925	-101.37056	TOTAL ORGANIC CARBON	2B	6C	2010
IRION	RRC	O&G	7C	BP AMOCO PIPELINE COMPANY	7C-7492	10 MI N OF MERTZON	31.404	-100.817	HYDROCARBON	0	6C	2003
IRION	RRC	O&G	7C	CONOCO INC	OCP#1166	25 MI S OF STERLING CITY	31.474	-100.99	HYDROCARBON	0	6C	2003
IRION	RRC	O&G	7C	DAMRON & BROWN (STEVE STEVENS RANCH)	7C# 2260	20 MI NE OF MERTZON	31.517833	-100.769333	HYDROCARBONS	1C	6C	2006
IRION	RRC	O&G	7C	HARLIN	7C-2105	2.4 MI SE OF MERTZON	31.235117	-100.80215	HYDROCARBONS/HIGHCHO	1C	6C	2001
JACK	RRC	O&G	9	TEXAS UTILITIES FUEL CO	OCP#1698	4 MI S OF BRYSON, BRYSON COMP STA	33.094	-98.432	TRIETHYLENE GLYC	0	6C	2005
JACKSON	RRC	O&G	2	ALCOA		FRANCITAS GAS COMPRESSOR STATION	28.956	-96.579	CONDENSATE	0	6C	2003
JACKSON	RRC	O&G	2	LEE HAMONS		2 MILES SW OF GANADO	29.023	-96.54	BRINE (CL, TDS)	1D	6C	1998
JACKSON	TCEQ	WSD	PDW	JACKSON COUNTY WCID 2	G1200004A	2-S END OF GARCITAS ST	28.81926346	-96.61443329	ASSORTED GASES	2C	6C	2006
JASPER	RRC	O&G		REGENCY FIELD SERVICES, FORMERLY EAGLE ROCK ENERGY (FORMERLY DEFS)	OCP#1183	BROOKELAND GAS PLANT - GROUNDWATER CONTAMINATION SITE	31.06	-93.96	BTEX	0	6C	2015
JEFFERSON	RRC	O&G	3	BC VENTURES		GUINN LEASE NO 12006	29.884	-94.169	LNAPL (CRUDE OIL)	1B	6C	2003
JEFFERSON	RRC	O&G	3	FANNETT STATION	OCP#4851	ENTERPRISE PRODUCTS OPERATING, LLC	29.888474	-94.276382	TPH, BTEX	0	6C	2017
JEFFERSON	TCEQ	REM	CA	320 COLLEGE STREET BEAUMONT TX	T3265	320 COLLEGE ST, BEAUMONT	30.080216	-94.095819	METALS	1B	6C	2018
JEFFERSON	TCEQ	REM	CA	ENTERPRISE PRODUCTS	T3102	800 DORSEY ST, PORT ARTHUR	29.911462	-94.009292	OTHER	2A	6C	2018
JEFFERSON	TCEQ	REM	CA	FLINT HILLS RESOURCES PORT ARTHUR FACILITY	89230	4241 SAVANNAH AVE # GATE24, PORT ARTHUR	29.901388	-93.969444	TPH, PETROLEUM (BTEX)	0A	6C	2018
JEFFERSON	TCEQ	REM	CA	HUNTSMAN PETROCHEMICAL PORT ARTHUR PLANT	31907	4241 SAVANNAH AVE # GATE24, PORT ARTHUR	29.897655	-93.958769	TPH	3A	6C	2017
JEFFERSON	TCEQ	REM	CA	PORT DRUM PORT ARTHUR	31377	237 W 9TH ST, PORT ARTHUR	29.8716	-93.9448	VOCS, METALS	0A	6D	2018
JEFFERSON	TCEQ	REM	CA	PPG INDUSTRIES BEAUMONT	30583	3510 GULF STATES RD, BEAUMONT	30.0603293	-94.0585036	OTHER	0A	6D	2018
JEFFERSON	TCEQ	REM	CA	TEPPCO BEAUMONT TERMINAL	38022	3275 AMOCO ROAD EXTENSION, NEDERLAND	30.01072152	-94.05727685	PETROLEUM (BTEX)	0A	6D	2018
JEFFERSON	TCEQ	REM	CA	UNITED STATES COAST GUARD STATION SABINE	69528	7034 S 1ST ST, SABINE PASS	29.728388	-93.871152	VOCS	0B	6C	2018
JEFFERSON	TCEQ	REM	SF	STATE MARINE OF PORT ARTHUR	FILED BY SITE NAME	OLD YACHT CLUB ROAD AKA OLAD FERRY ROAD, PORT ARTHUR	29.95833	-93.866667	PENTACHLOROPHENOL, ARSENIC, BARIUM, LEAD, MANGANESE, ANTIMONY, BERYLLIUM, SILVER, THALLIUM	5A, 2B&D,	6D	2008
JEFFERSON	TCEQ	REM	VC	PROPOSED CHICK-FIL-A RESTAURANT 3312	2683	3825 COLLEGE STREET, BEAUMONT	30.068	-94.133	POLYCYCLIC AROMATIC HYDROCARBONS	0B	6C	2015
JEFFERSON	TCEQ	REM	VC	WESTMONT SHOPPING CENTER	2277	6460 PHELAN BLVD, BEAUMONT	30.077756	-94.170358	CHLORINATED SOLVENTS, METALS, PCBs, TPH, VOCS	0B	6D	2018
JEFFERSON	TCEQ	WPD	IHW	UNOCAL	IHW50157	HWY 366 AT HWY 347, NEDERLAND	29.9936	-93.9875		2B	6C	2008
JEFFERSON	TCEQ	WPD	MSW	CITY OF PORT ARTHUR LANDFILL	MSW01815A	N OF HIGHWAY 73 2 MILES W	29.87	-94.07	MW-2: 1,1-DCE; CIS-1,2-DCE, TCE, PCE	2B	6C	2010

TABLE 3 (APPENDIX 7)  
 INACTIVE GROUNDWATER CONTAMINATION CASE DESCRIPTION BY COUNTY  
 ALL AGENCIES, 1994-2018

County	Agency	Division	Section	File Name	File Number	Location	Latitude	Longitude	Contamination Description	Enforcement Status	Activity Status	Year Deleted
JIM WELLS	RRC	O&G		KOCH	OCP#2201	FORMER SEELIGSON TRUNK STATION #1	27.4053	-98.0958	BTEX, TPH, PSH	0	6C	2012
JIM WELLS	TCEQ	REM	VC/VCP	BOWEN TOOLS FACILITY - ALICE	691	124 EAST COMMERCE, ALICE	27.76667	-98.06667	TPH	0	6C	2002
JIM WELLS	TCEQ	REM	VCIO	CHICKEN EXPRESS	1082	1217 E MAIN ST, ALICE	27.75433477	-98.060367	BENZENE, CUMENE (ISOPROPYLBENZENE), ETHYL BENZENE, TOLUENE, TPH, TX1005, >C12-C28, XYLENES, TPH, TX1005, C6-C12		6C	2018
JOHNSON	TCEQ	REM	DCRP	ABC CLEANERS	DC0245	321 NW RENFRO ST, BURLESON	32.54562953	-97.32855776	CHLORINATED SOLVENTS	5B	6C	2018
JOHNSON	TCEQ	REM	DCRP	BARKERS COMET CLEANERS	DC0048	676 SW WILSHIRE BLVD, BURLESON, TX	32.3425	-97.3525	CHLORINATED SOLVENTS	5B	6C	2011
JOHNSON	TCEQ	REM	VC	GOEX INTERNATIONAL, INC.	393	423 W VAUGHN RD, CLEBURNE	32.402777	-97.396944	PETROLEUM (BTEX), TPH	0B	6C	2017
JOHNSON	TCEQ	REM	VC/VCP	ATSF RAILYARD CAR PAINTING AREA	1275	101 PARK STREET, CLEBURNE	32.356442	-97.380398			6DE	
JOHNSON	TCEQ	REM	VC/VCP	GUNDERSON LEASE PROPERTY/A TSF RAILYARD	386	101 PARK STREET, CLEBURNE	32.3583	-97.3833	METALS, VOCS, SVOCS, TPH		6C	
JONES	RRC	O&G		PRIDE REFINING	OCP#2044	EARLES PROPERTY, 4 MI NE OF ANSON	32.8636	-99.8167	CRUDE OIL ON GW	2	6C	2010
JONES	RRC	O&G	7B	TREY EXPLORATION	7B-4587	1.5 MILES NW OF HAMLIN	32.902	-100.142	NACL	1C	6C	1995
KENDALL	TCEQ	WSD	PDW	JAMES AVERY CRAFTSMAN INC	1300017	WELL 1 (G1300017A) SE SIDE OF FACILITY	29.987439	-98.901169	1,1,1- TCA, 1,1- DCE, PCE	3B	6E	1998
KENDALL	TCEQ	WSD	PDW	JAMES AVERY CRAFTSMAN INC	G1300017A	1 S E SIDE OF FACILITY	29.98749924	-98.90055847	1,1,1- TCA, 1,1- DCE, PCE		6C	2000
KENT	TCEQ	WSD	PDW	CITY OF JAYTON	G1320001A	1-KENT CO GOLF COURSE-3 M	33.245012	-100.621331	PERCHLORATE	2D	6C	2003
KERR	TCEQ	WSD	PDW	CENTER POINT - TAYLOR SYSTEM	1330010	WELL 2 (G1330010B) BEHIND LOVES STORE	29.944166	-99.037498	TETRACHLOROETHENE	3B	6E	1998
KERR	TCEQ	WSD	PDW	CENTER POINT - TAYLOR SYSTEM	G1330010B	2-BEHIND LOVES STORE	29.94416618	-99.03749847	TETRACHLOROETHENE		6E	2000
KERR	TCEQ	WSD	PDW	CENTER POINT TAYLOR SYSTEM	G1330010A	1 - KELLY ST	29.94333267	-99.03555298	MTBE	2C	6C	2006
KERR	TCEQ	WSD	PDW	LOMA VISTA WATER SYSTEM	G1330041C	6 - RIM ROCK	30.0356102	-99.14942932	MTBE	2C	6C	2009
KERR	TCEQ	WSD	PDW	ROYAL OAKS WATER	G1330013B	WELL 2-IN WOODS N OF PLANT	30.02436111	-99.14536111	MTBE	2C	6C	2002
KLEBERG	RRC	O&G		EXXONMOBIL	OCP#2183	KING RANCH- SANTA GERTRUDIS CREEK #1	27.5335	-97.95533	BTEX	1C	6C	2012
KLEBERG	RRC	O&G		KOCH PIPELINE (EXXON, COASTAL STATES)	OCP#1348	LAT 27.5321 LONG -97.9571 (SH 141 & SANTA GERTRUDIS CRK)	27.5321	-97.9571	BTEX	0	6C	2008
KLEBERG	TCEQ	WPD	MSW	CITY OF KINGSVILLE LANDFILL	MSW00235B	1.7 MILES SE OF KINGSVILLE	27.44583	-97.82	MW-28: BARIUM; MW-13, 28: ARSENIC; MW-28: VOCS (BENZENE; ETHYLBENZENE)		6C	2013
KLEBERG	TCEQ	WSD	PDW	CITY OF KINGSVILLE	G1370001B	14-WEST KENEDY ST	27.512475	-97.88345	PERCHLORATE	Z	6C	2002
KLEBERG	TCEQ	WSD	PDW	CITY OF KINGSVILLE	G1370001D	19-6TH & LEG ST	27.5188	-97.868108	PERCHLORATE	Z	6C	2002
KNOX	TCEQ	WAD	GPAT	TDA PESTICIDE SURVEY	2134102	WELL NO 21-34-102 (SAMPLE 4761-91-030) "KNOX 36"	33.47	-99.842778	PROMETON	2D	6C	2006
KNOX	TCEQ	WAD	GPAT	TDA PESTICIDE SURVEY	2134104	WELL NO 21-34-104 (SAMPLES REP 1 & REP 2) "KNOX 7"	33.469999	-99.836666	ATRAZINE	2D	6C	2005
KNOX	TCEQ	WAD	GPAT	TDA PESTICIDE SURVEY	2134213	WELL NO 21-34-213 (SAMPLE 4761-91-005) "KNOX 35"	33.467778	-99.820278	PROMETON	2D	6C	2006
KNOX	TCEQ	WAD	GPAT	TDA PESTICIDE SURVEY	2134220	WELL NO 21-34-220 (SAMPLES REP 1 & REP 2) "KNOX 21"	33.470278	-99.833611	PROMETON	2D	6C	2006
KNOX	TCEQ	WAD	GPAT	TDA PESTICIDE SURVEY	2134225	WELL NO 21-34-225 (SAMPLES REP 1 & REP 2) "KNOX 5"	33.473056	-99.811944	PROMETON	2D	6C	2006
KNOX	TCEQ	WAD	GPAT	TDA PESTICIDE SURVEY	2134402	WELL NO 21-34-402 (SAMPLE 4761-91-038) "KNOX 53"	33.445	-99.834722	PROMETON	2D	6C	2006
KNOX	TCEQ	WAD	GPAT	TDA PESTICIDE SURVEY	2134403	WELL NO 21-34-403 (SAMPLE 4761-91-037) "KNOX 52"	33.444444	-99.834722	PROMETON	2D	6C	2006
KNOX	TCEQ	WAD	GPAT	TDA PESTICIDE SURVEY	2134516	WELL NO 21-34-516 (SAMPLE 4761-91-012) "KNOX 41"	33.436388	-99.813055	PROMETON	2D	6C	2006
KNOX	TCEQ	WAD	GPAT	TDA PESTICIDE SURVEY	2134522	WELL NO 21-34-522 (SAMPLES REP 1 & REP 2) "KNOX 1"	33.436389	-99.813056	PROMETON	2D	6C	2006
KNOX	TCEQ	WAD	GPAT	TDA PESTICIDE SURVEY	2134547	WELL NO 21-34-547 (SAMPLE 4761-91-025) "KNOX 4"	33.439167	-99.805556	PROMETON	2D	6C	2006
KNOX	TCEQ	WAD	GPAT	TDA PESTICIDE SURVEY	2134548	WELL NO 21-34-548 (SAMPLE 4761-91-027) "KNOX 43"	33.442499	-99.818333	PROPАЗINE, ATRAZINE	2D	6C	2006
KNOX	TCEQ	WAD	GPAT	TDA PESTICIDE SURVEY	2134549	WELL NO 21-34-549 (SAMPLE 4761-91-044) "KNOX 58"	33.453333	-99.813056	ATRAZINE	2D	6C	2006
KNOX	TCEQ	WAD	GPAT	TDA PESTICIDE SURVEY	2134550	WELL NO 21-34-550 (SAMPLE 4761-91-043) "KNOX 64"	33.456111	-99.8225	PROMETON	2D	6C	2006

TABLE 3 (APPENDIX 7)  
 INACTIVE GROUNDWATER CONTAMINATION CASE DESCRIPTION BY COUNTY  
 ALL AGENCIES, 1994-2018

County	Agency	Division	Section	File Name	File Number	Location	Latitude	Longitude	Contamination Description	Enforcement Status	Activity Status	Year Deleted
KNOX	TCEQ	WAD	GPAT	TDA PESTICIDE SURVEY	2134647	WELL NO 21-34-647 (SAMPLE 4761-91-026) "KNOX 55"	33.457222	-99.789722	PROMETON	2D	6C	2006
KNOX	TCEQ	WAD	GPAT	TDA PESTICIDE SURVEY	2134854	WELL NO 21-34-854 (SAMPLE 0686-91-019) "KNOX 59"	33.407778	-99.821667	PROMETON	2D	6C	2006
LAMAR	TCEQ	WPD	MSW	PARIS LANDFILL	MSW01454B	4.4 MILES N OF PARIS TEXAS CITY LIMITS ON US HIGHWAY 271	33.78	-95.56	MW-13: VOCS (1,2-DCE)	2B	6C	2007
LAMAR	TCEQ	WPD	MSW	PARIS LANDFILL (PRE-SUBTITLE D AND SUBTITLE D)	MSW01454B	4.4 MI N OF PARIS CITY LIMITS ON US HWY 271 33900 CR, POWDERLY 75473	33.7755	-95.535	MW-12, 24: VOCS (1,1-DCA)	2B	6C	2014
LAMB	TCEQ	WAD	GPAT	HIGH PLAINS UWCD NO 1 SAMPLING PROGRAM	1054205	WELL NO 10-54-205 (SAMPLE 279-3-8)	34.234722	-102.314167		1D,1B	6C	2006
LAMB	TCEQ	WSD	PDW	CITY OF EARTH	1400002		34.237014	-102.406531	CARBON TETRACHLORIDE		6C	1999
LAMB	TCEQ	WSD	PDW	CITY OF EARTH	G1400002B	2 - 3RD / DATE	34.236857	-102.406579	ETHYLENE DIBROMIDE	2C	6C	2013
LAMB	TCEQ	WSD	PDW	CITY OF EARTH	G1400002B	2-3RD & DATE	34.236875	-102.406525	CARBON TETRACHLORIDE		6C	2000
LAVACA	RRC	O&G		AEP GAS MARKETING LP	OCP#1055	FRANKS #1 FIELD DEHYDRATOR	29.12	-96.98	BTEX	0	6C	2013
LAVACA	RRC	O&G		ENERGY TRANSFER COMPANY (FORMERLY HPL/AEP/ENRON)	OCP#1253	DAGG 1 FIELD DEHYDRATOR	29.13	-96.99	BTEX	0	6C	2015
LAVACA	TCEQ	WSD	PDW	CITY OF HALLETTSVILLE	G1430001D	8-NORTH RIDGE ST	29.45249939	-96.93638611	BENZENE	Z	6C	2005
LEON	TCEQ	REM	VC	KEITHS FARM & FUEL	2491	7480 FM 39 S, FLYNN	31.15113413	-96.12598828	METALS	0B	6C	2018
LIBERTY	TCEQ	REM	VC	COX ROAD LANDFILL	1922	ONE MILE NORTH OF FM 1413 ON CR 491, DAYTON	29.97218714	-94.9427008	METALS, VOCS, PCBS, PESTICIDES	0B	6E	2018
LIBERTY	TCEQ	REM	VC/VCP	ALLIED TUBE & CONDUIT, LIBERTY FACILITY	247	FM 3361, LIBERTY	30.1844	-94.7991	TPH, LEAD, METALS, PCBS	0	6D	2000
LIBERTY	TCEQ	WSD	PDW	RIVERBOAT BEND TRAILER PARK	G1460088?	? OF 3 WELLS	30.096438	-94.832865	BROMACIL	2D	6C	2002
LIMESTONE	RRC	O&G	5	ARCO OIL AND GAS INC	OCP#1137	TEAGUE COMPRESSOR STATION	31.546	-96.581	BTEX	0	6C	2007
LIMESTONE	TCEQ	WPD	MSW	MEXIA LANDFILL	MSW01558A	SW OF MEXIA W ADJACENT TO COUNTY ROAD 460 1.2 MILE E SE STATE HIGHWAY 14 AND FM 2705	31.61	-96.5		2B	6C	2008
LIPSCOMB	RRC	O&G		NORTHERN NATURAL GAS	OCP#3106	LIPSCOMB COMPRESSOR STATION NO 1	33.33	-100.53	BTEX, TPH	0	6C	2013
LIVE OAK	RRC	O&G	02	FORMER NUECES RIVER GAS PROCESSING PLANT	OCP#1133	BP FORMERLY ARCO OIL & GAS CO	28.3411	-98.1225	TPH, BTEX, PSH	0	6C	2016
LIVE OAK	RRC	O&G	02	GEORGE WEST SCRUBBER STATION	OCP#4397	ENERGY TRANSFER COMPANY	28.3403	-98.123	TPH, BTEX	0	6C	2016
LIVE OAK	TCEQ	WSD	PDW	CHOKO CANYON WATER SYSTEM	1490025		28.443611	-98.508057	BENZENE, BROMOMETHANE, BUTANE, CHLOROETHANE, CHLOROMETHANE, INDANS, HYDROCARBONS C11-C24 (20 PKS), ISOBUTANE, PENTANE, PROPANE, TOLUENE		6C	1999
LIVE OAK	TCEQ	WSD	PDW	CHOKO CANYON WATER SYSTEM	G1490025C	WOODWARD / E OF HWY 72	28.44583321	-98.39805603	BENZENE, BROMOMETHANE, BUTANE, CHLOROETHANE, CHLOROMETHANE, INDANS, HYDROCARBONS C11-C24 (20 PKS), ISOBUTANE, PENTANE, PROPANE, TOLUENE		6E	2000
LLANO	TCEQ	WSD	PDW	VILLAGE AT KINGSLAND, THE	1500100	WELL 2 (G1500100B) - AT THE FIRE STATION W OF INTERSECTION OF HWYS 2900 AND 1431	30.659166	-98.445	TCE, PCE, CIS 1,2- DCE	3B	6E	1998
LLANO	TCEQ	WSD	PDW	VILLAGE AT KINGSLAND, THE	G1500100B	2	30.65916634	-98.44472504	TCE, PCE, CIS 1,2- DCE		6D	2000
LOVING	RRC	O&G	8	OASIS PIPELINE CO		TEXACO DAM	31.85	-103.58	DPH IN GW	0	6C	2002
LUBBOCK	RRC	O&G	8A	CITY OF LUBBOCK	8A-0690	1 MILE NORTH OF LUBBOCK	33.599	-101.845	NACL	2	6C	1998
LUBBOCK	TCEQ	REM	CA	CITY OF LUBBOCK FIRE TRAINING ACADEMY	62058	102 MUNICIPAL DR, LUBBOCK	33.6098	-101.8197	TPH	2A	6C	2018
LUBBOCK	TCEQ	REM	SSDAP	COUNTY ROAD 2850 AND COUNTY ROAD 6540 GROUND WATER (CABANISS RENTALS)	FILED BY SITE NAME	5405 E COUNTY ROAD 6540	33.600372	-101.755358	1,1-DICHLOROETHENE	1A&B, 2C, 5A	6C	2010
LUBBOCK	TCEQ	REM	VC	TEXAS INSTRUMENTS - PORTION OF LUBBOCK SITE	920	2301 N UNIVERSITY AVE, LUBBOCK	33.628333	-101.878888	CHLORINATED SOLVENTS	0B	6C	2018
LUBBOCK	TCEQ	WAD	GPAT	COOP TNRC/TWDB	2326611	WELL NO 23-26-611 (SAMPLE NO 2326611) (2326611) [CITY OF LUBBOCK / LAS, #5]	33.562222	-101.782778	ATRAZINE	1B	6C	2006

TABLE 3 (APPENDIX 7)  
INACTIVE GROUNDWATER CONTAMINATION CASE DESCRIPTION BY COUNTY  
ALL AGENCIES, 1994-2018

County	Agency	Division	Section	File Name	File Number	Location	Latitude	Longitude	Contamination Description	Enforcement Status	Activity Status	Year Deleted
LUBBOCK	TCEQ	WAD	GPAT	HIGH PLAINS UWCD NO 1 SAMPLING PROGRAM	2327904	WELL NO 23-27-904 (SAMPLE 303-1-3)	33.531944	-101.649444	DIURON	1D,1B	6C	2006
LUBBOCK	TCEQ	WSD	PDW	114TH STREET MOBILE HOME PARK	1520067		33.491513	-101.859229	TETRACHLOROETHENE		6C	1999
LUBBOCK	TCEQ	WSD	PDW	114TH STREET MOBILE HOME PARK	G1520067A	1-CENTER OF MHP	33.49139023	-101.85888672	TETRACHLOROETHENE		6C	2000
LUBBOCK	TCEQ	WSD	PDW	BIG Q MOBILE HOME ESTATES	G1520009?	MULTIPLE WELL LOCATIONS	33.510834	-101.856667	PROMETON	2D	6C	2003
LUBBOCK	TCEQ	WSD	PDW	CABANISS RENTALS	G1520257B	WELL 2	33.6002	-101.7543	1,1-DICHLOROETHENE	2C	6C	2007
LUBBOCK	TCEQ	WSD	PDW	CENTRAL FREIGHT LINES	G1520231A	1-NE SIDE AT TERMINAL	33.51845556	-101.8359	PROMETON	Z	6C	2001
LUBBOCK	TCEQ	WSD	PDW	CITY OF SHALLOWATER	1520003	WELL 1 (G1520003A) - 7TH AND TEXAS, WELL 2 (G1520003B) - E COMMUNITY C, WELL 4 (G1520003D) - W END OF 9TH	33.68837	-101.995557	1,2 DCA, ETHYLENEDIBROMIDE	2C	6E	1998
LUBBOCK	TCEQ	WSD	PDW	CITY OF SHALLOWATER	G1520003A	1-7TH & TEXAS	33.6883316	-101.99500275	1,2 DICHLOROETHANE, ETHYLENEDIBROMIDE		6E	2000
LUBBOCK	TCEQ	WSD	PDW	COUNTRY SQUIRE MHP 1	G1520142B	EP002 W/ WELL 2-SE OF MHP	33.475375	-101.84897778	BROMACIL	2D	6C	2002
LUBBOCK	TCEQ	WSD	PDW	COUNTRY SQUIRE MHP 1	G1520142B	WELL 2-SE OF MHP	33.475375	-101.84897778	1,2-DICHLOROBENZENE	2C	6C	2007
LUBBOCK	TCEQ	WSD	PDW	FORT JACKSON MOBILE ESTATES	G1520064A	1-SE CORNER OF MHP	33.48844147	-101.87067413	BROMACIL, PROMETON	2C	6C	2000
LUBBOCK	TCEQ	WSD	PDW	FRANKLIN ESTATES SOUTH	1520080		33.616882	-101.768182	TETRACHLOROETHENE		6C	1999
LUBBOCK	TCEQ	WSD	PDW	FRANKLIN ESTATES SOUTH	G1520080B	1-S OF RAYNOE DOOR CO	33.61688614	-101.76815796	PROMETON	2D	6C	2000
LUBBOCK	TCEQ	WSD	PDW	FRANKLIN ESTATES SOUTH	G1520080H	7-SOUTH OF MHP	33.61769722	-101.76176389	TETRACHLOROETHENE		6C	2000
LUBBOCK	TCEQ	WSD	PDW	IDALOU CITY OF	G1520001D	4-W6TH & HICKORY	33.66270065	-101.69164276	1,1-DCE, 1,1,1-TCA, TCE	Z	6E	1995
LUBBOCK	TCEQ	WSD	PDW	KELSO WATER SYSTEM INC 3	G1520080C	3-IN ALLEY	33.61898422	-101.76473236	TETRACHLOROETHENE	2D	6C	2004
LUBBOCK	TCEQ	WSD	PDW	KELSO WATER SYSTEM INC 3	G1520080E	4-OPPOSITE OSBURN HOUSE	33.61931992	-101.76405334	TETRACHLOROETHENE	2D	6C	2004
LUBBOCK	TCEQ	WSD	PDW	LIBERTY CO-OP GIN	1520111	WELL 1 (G1520111A) - 280 FT S OF FM 1294; 4 MILES E OF I-27; S OF GIN OFFICE IN LIBERTY	33.693054	-101.764999	BTEX	2C	6E	1998
LUBBOCK	TCEQ	WSD	PDW	LIBERTY CO-OP GIN	G1520111A	1	33.6930542	-101.76499939	BTEX		6D	2000
LUBBOCK	TCEQ	WSD	PDW	MANAGED CARE CENTER FOR ADDICTIVE AND OT	G1520241A	1 - 150' N OF KITCHEN	33.617168	-102.009888	TRICHLOROETHYLENE	2C	6C	2013
LUBBOCK	TCEQ	WSD	PDW	MANAGED CARE CENTER FOR ADDICTIVE AND OT	G1520241B	2 - 150' W OF 1	33.616901	-102.011002	TRICHLOROETHYLENE	2C	6C	2013
LUBBOCK	TCEQ	WSD	PDW	STAHL NO 1	1520116		33.590526	-101.751319	TETRACHLOROETHENE		6C	1999
LUBBOCK	TCEQ	WSD	PDW	STAHL NO 1	G1520116A	1-CENTER OF AREA SERVED	33.59052658	-101.75131989	TETRACHLOROETHENE	X	6D	2003
LUBBOCK	TCEQ	WSD	PDW	TAYLORS PETROLEUM CO 61	G1520229A	1 - SE CORNER OF PROPERTY	33.47652778	-101.84536458	BENZENE	2C	6C	2007
LUBBOCK	TCEQ	WSD	PDW	TERRELLS MOBILE HOME PARK	G1520192?	MULTIPLE WELL LOCATIONS	33.518606	-101.832656	BROMACIL	Z	6C	2003
LUBBOCK	TCEQ	WSD	PDW	TEXIN ENTERPRISES WATER SYSTEM	G1520211A	1-W SIDE OF SUBDIVISION	33.49465179	-101.73590851	MTBE	2D	6C	2003
LYNN	TCEQ	WAD	GPAT	TDA PESTICIDE SURVEY	2456601	WELL NO 24-56-601 (SAMPLES REP 1, REP 2) "LYNN 1"	33.169444	-102.040833	PICLORAM	2D	6C	2006
LYNN	TCEQ	WSD	PDW	CITY OF NEW HOME	G1530004A	1-300FT N OF PUMP STATION	33.32574844	-101.91034698	BENZENE	Z	6C	2005
LYNN	TCEQ	WSD	PDW	CITY OF NEW HOME	G1530004B	2-N END OF PS YARD	33.32508087	-101.9105835	BENZENE	Z	6C	2005
LYNN	TCEQ	WSD	PDW	CITY OF WILSON	1530003		33.31857	-101.723789	CARBONTETRACHLORIDE		6E	1999
LYNN	TCEQ	WSD	PDW	CITY OF WILSON	1530003	WELL 4 (G1530003C) - SW OF WELLHAUSE N AVE. & NW OF HWY 440, WELL 7 (G1530003F) - NW OF HWY 440 AT SW EDGE OF CITY OF WILSON	33.31857	-101.723789	CARBONTETRACHLORIDE	2C	6E	1998
LYNN	TCEQ	WSD	PDW	CITY OF WILSON	G1530003C	4-NORTH OF GIN YARD	33.31857	-101.723789	CARBONTETRACHLORIDE		6E	2000
MADISON	RRC	O&G	03	MADISONVILLE STATION	OCF#4063	CHEVRON PIPELINE COMPANY	30.9767	-95.8539	BENZENE	0	6C	2016
MARTIN	RRC	O&G	8	PERM BASIN UNDERGR WATER DIST COMPL	08-3168	5 MILES SE OF TARZAN	32.25211	-101.915885	NACL	1C	6C	1998
MARTIN	RRC	O&G	08	SCHARBAUER RANCH 6" CRUDE OIL PIPELINE RELEASE SITE	OCF#4818	ASHLAND, INC.	32.295928	-102.1374	TPH, BENZENE, PSH	0	6C	2018
MARTIN	TCEQ	WAD	GPAT	PERMIAN BASIN (MARTIN CO) UWCD SAMPLING PROGRAM	2841201	WELL NO 28-41-201 (SAMPLE GW 01919)	32.33	-101.6891	HEPTACHLOR EPOXIDE	1D,1B	6C	2017
MARTIN	TCEQ	WAD	GPAT	TDA PESTICIDE SURVEY		KNOTT AREA #2: 10 WELLS IN MARTIN COUNTY (28-34-701; 28-35-503, 504, 505, 804, 813, & 814; 28-42-301; 28-43- 202 & 203)	32.387	-101.8438	ARSENIC	2D	6C	2017
MARTIN	TCEQ	WAD	GPAT	TDA PESTICIDE SURVEY	2835701	WELL NO 28-35-701 (NO SAMPLE NO GIVEN) "MARTIN 3"	32.383056	-101.728333	TRICLOPYR, ARSENIC	2D	6C	2006
MARTIN	TCEQ	WSD	PDW	GRADY INDEPENDENT SCHOOL DISTRICT	1590007	LENORAH	32.308873	-101.929251	MTBE		6C	1999

TABLE 3 (APPENDIX 7)  
INACTIVE GROUNDWATER CONTAMINATION CASE DESCRIPTION BY COUNTY  
ALL AGENCIES, 1994-2018

County	Agency	Division	Section	File Name	File Number	Location	Latitude	Longitude	Contamination Description	Enforcement Status	Activity Status	Year Deleted
MARTIN	TCEQ	WSD	PDW	GRADY INDEPENDENT SCHOOL DISTRICT	G1590007A	A-1	32.30863611	-101.92917778	MTBE		6C	2000
MATAGORDA	RRC	O&G	3	ANDERSON COMPLAINT	3-5805	1.5 MILES SOUTH OF CLEMVILLE	28.974	-96.143	SODIUM CHLORIDE	1C	6C	2006
MATAGORDA	RRC	O&G	3	HENRY SEIFERT COMPLAINT	3-4782	7 MILES NW OF MARKHAM	29.031	-96.147	NACL, TDS	1C	6C	2006
MATAGORDA	TCEQ	WSD	PDW	CITY OF BAY CITY	G1610001F	10 - GRACE ST / MOORE AVE	28.992349	-95.977799	BENZENE	2C	6C	2016
MAVERICK	TCEQ	REM	VC/IOP	RANCHO MERCADO GROCERY STORE	66	2323 MAIN ST, EAGLE PASS	28.70917	-100.48306	BTEX		6D	2000
MCLENNAN	TCEQ	REM	CA	BRAZOS PLACE	T3340	522 S UNIVERSITY PARKS DR, WACO	31.55639	-97.12209306	METALS	2A	6C	2018
MCLENNAN	TCEQ	REM	CA	MAACO AUTO PAINTING & BODYWORK	66190	1010 FRANKLIN AVE, WACO	31.5516153	-97.1358035		2A	6C	2017
MCLENNAN	TCEQ	REM	VC	1212 LASALLE AVENUE	2378	1212 LASALLE AVENUE, WACO	31.32025	-98.07073	VOCS, CHLORINATED SOLVENTS, PESTICIDES	0B	6C	2015
MCLENNAN	TCEQ	REM	VC	WACO RIVERFRONT PROPERTY	2818	414 S UNIVERSITY PARKS DR, WACO	31.55761693	-97.12421044	METALS	0B	6C	2017
MCLENNAN	TCEQ	REM	VC/VCP	19.58 ACRE TRACT, BLOCKER ADDITION	573	UNIVERSITY PARKS DR. AND LASALLE AVENUE, WACO	31.5	-97.125	METHANE	0	6C	2000
MCLENNAN	TCEQ	REM	VC/VCP	IDEAL WOOD	515	2400 MARY STREET, WACO	31.538975	-97.14723	TPH, WOOD PRESERVATIVE	0	6D	2000
MCLENNAN	TCEQ	REM	VC/VCP	MARATHON POWER TECHNOLOGIES	839	8301 IMPERIAL DRIVE, WACO	31.49167	-97.20833	METALS, VOCS, SVOCS		6C	
MCLENNAN	TCEQ	REM	VC/VCP	PACKLESS METAL HOSE, INC	341	8401 IMPERIAL DRIVE, WACO	31.491944	-97.208055	METALS	0	6C	2000
MCLENNAN	TCEQ	REM	VC/VCP	Y-INN BBQ	685	155 NORTH LEAGUE RANCH ROAD, WACO	31.630253	-97.022653	TPH/BTEX	0	6C	2001
MCLENNAN	TCEQ	WPD	MSW	LACY-LAKEVIEW RECYCLING AND DISPOSAL FACILITY (PRE-SUBTITLE D AND SUBTITLE D)	MSW01646A	0.6 MILES SOUTH AND SE OF INTERSECTION OF US HIGHWAY 84 AND SELBY LANE	31.605556	-97.056944			6C	2015
MEDINA	RRC	O&G		KOCH MIDSTREAM SERVICES	OCP#3431	SOUTH LYTLE STATION	29.21	-98.84	LNAPL	0	6C	2013
MIDLAND	RRC	O&G	8	ADA OLIVAS COMPLAINT	8-4515	MIDLAND EAST	32.02078	-102.020189	CRUDE OIL IN GW	1C	6C	2004
MIDLAND	RRC	O&G	08	DORA ROBERTS 6" SITE	OCP#4282	PLAINS PIPELINE L.P.	31.8235	-102.2529	TPH, BENZENE, PSH	0	6C	2016
MIDLAND	RRC	O&G	8	MIDLAND TANK FARM- CHEVRON		3 MILES EAST OF MIDLAND	32.012068	-101.032397	HC IN GW, MONITORING	0	6C	2002
MIDLAND	RRC	O&G	08	PLAINS MARKETING LP	OCP#1983	FLOYD STATION	31.87972	-101.8136	TPH, BENZENE	0	6C	2014
MIDLAND	RRC	O&G	8	SHELL PIPELINE LP	OCP#1075	3 MILES EAST OF MIDLAND	32.001	-102.024	PSH IN GW	2D	6C	2004
MIDLAND	RRC	O&G	08	TODD ROAD LEAK SITE/KNIFFEN ESTATES	OCP#1277	PLAINS MARKETING (FORMERLY LINK) ORIGINALLY TEXAS NEW MEXICO PIPE LINE	32.0525	-102.0453	TPH	1C	6C	2016
MIDLAND	RRC	O&G		MIDLAND TANK FARM	OCP#1098	CHEVRON ENVIRONMENTAL REMEDIATION (FORMERLY UNOCAL)	32.01361	-102.0175	TPH	0	6C	2017
MIDLAND	TCEQ	ENF		RED SNAPPER REAMERS	39508	2700 WEST FRANCIS, MIDLAND	31.976957	-102.097847	DCA, CHLOROFORM, CARBON TETRA	2B	6C	2000
MIDLAND	TCEQ	REM	CA	3-B RATTLESNAKE (WICKETT)	36030	1ST & MONAHANS, WICKETT	31.563594	-103.007018	VOLATILES	3B	6C	2000
MIDLAND	TCEQ	REM	CA	WAL MART, 96704	T1954	1-20/RANKIN HWY, MIDLAND	31.974889	-102.070358	TPH, BTEX, METALS	0A	6C	2006
MIDLAND	TCEQ	REM	VC	600 BLOCK WEST WALL STREET	2564	600 BLOCK WEST WALL STREET, MIDLAND	31.997768	-102.07846	VOCS, TPH	0B	6D	2015
MIDLAND	TCEQ	REM	VC/VCP	SMITH INTERNATIONAL / DRILCO COMPLEX	433	3100 GARDEN CITY HWY, MIDLAND	31.983586	-102.043456	CHLORINATED SOLVENTS	0	6E	1999
MIDLAND	TCEQ	WSD	PDW	JOHNS MOBILE HOME PARK	G1650043A	1-N OF PARK	31.95524025	-102.08429718	1,1- DICHLOROETHENE	Z	6C	2001
MIDLAND	TCEQ	WSD	PDW	MIDESSA OILPATCH RV PARK	G1650029A	1 100 FT SW OF PARK	31.90623889	-102.23459722	1,1-DCE, PCE, TCE, 1,1-DCA	2C	6C	2006
MIDLAND	TCEQ	WSD	PDW	MIDESSA OILPATCH RV PARK	G1650029B	2 MIDDLE OF PARK	31.90743889	-102.23407222	1,1-DCE, CIS-1,2-DCE, PCE, TCE, 1,1-DCA	2C	6C	2006
MIDLAND	TCEQ	WSD	PDW	MIDLAND INTERNATIONAL AIRPORT	1650002		31.937406	-102.210817	PCE, 1,1- DCE		6C	1999
MIDLAND	TCEQ	WSD	PDW	MIDLAND INTERNATIONAL AIRPORT	G1650002?	MULTIPLE WELL LOCATIONS	31.937406	-102.210817	BROMACIL	2C	6C	2001
MIDLAND	TCEQ	WSD	PDW	MIDLAND INTERNATIONAL AIRPORT	G1650002H	14-7300FT NNW OF TANK	31.95531389	-102.22061389	PCE, 1,1- DCE		6C	2000
MIDLAND	TCEQ	WSD	PDW	STEWART CABLE	G1650126B	2 - WIRE SHOP	31.965847	-102.088369	1,1-DCE, CIS-1,2-DCE, TCE	2C	6C	2012
MIDLAND	TCEQ	WSD	PDW	WESTGATE MOBILE HOME PARK	G1650047E	5-NORTH OF 4	31.9505558	-102.13166809	TRICHLOROETHENE	2D	6C	2000
MILAM	TCEQ	REM	VC/VCP	WALLED LAKE DOOR FACILITY	463	1201 INDUSTRIAL BOULEVARD, CAMERON	30.875	-96.98361	HYDROCARBONS, CHLORINATED SOLVENTS	0	6C	1999
MILAM	TCEQ	WSD	PDW	MINERVA WSC	G1660010B	2-0.25 MI E OF 1 - PLANT	30.76016	-96.98175	GASES	2C	6C	2010
MILLS	TCEQ	WSD	PDW	MULLIN ISD	G1670013A	WELL 1 BEHIND ADMIN BLDG	31.55577222	-98.67093333	BROMACIL	X	6E	2001
MITCHELL	RRC	O&G	08	NORTH WESTBROOK UNIT SEEP	OCP#4445	ENERVEST OPERATING, L.L.C.	32.4288	-101.0232	BENZENE, TDS	0	6C	2016
MITCHELL	TCEQ	REM	CA	DOWELL SCHLUMBERGER ENVIRONMENTAL	33589	STATE HWY 208 S, COLORADO CITY	32.38477281	-100.83976445	METALS, PETROLEUM (BTEX), VOCS, TPH	3B	6D	2018

TABLE 3 (APPENDIX 7)  
INACTIVE GROUNDWATER CONTAMINATION CASE DESCRIPTION BY COUNTY  
ALL AGENCIES, 1994-2018

County	Agency	Division	Section	File Name	File Number	Location	Latitude	Longitude	Contamination Description	Enforcement Status	Activity Status	Year Deleted
MITCHELL	TCEQ	REM	SF	ROGERS DELINTEDED COTTONSEED COMPANY - COLORADO CITY	SUP142	NEAR THE INTERSECTION OF IH 20 AND STATE HWY 208, COLORADO CITY	32.411728	-100.866794	ALUMINUM, ARSENIC, BARIUM, MANGANESE	5B	6C	2016
MONTAGUE	RRC	O&G	9	KOCH PLANT - PAINE RANCH	OCP#1519	2 MILES WEST OF NOCONA	33.787	-97.762	CRUDE OIL	2	6C	2006
MONTAGUE	RRC	O&G		TEPPCO - BOWIE STATION	OCP#2028	BOWIE STATION, 1 MI W OF BOWIE	33.5632	-97.8701	CRUDE OIL IN GW	0	6C	2012
MONTGOMERY	RRC	O&G	03	CONROE GAS PLANT	OCP#1192	SOUTHCROSS ENERGY, LLC (FORMERLY CROSSTEX ENERGY, DEFS, UPR)	30.2793	-95.3658	TPH, BENZENE, VOCS, PSH	0	6C	2018
MONTGOMERY	RRC	O&G	3	JOHN PATTERSON COMPLAINT	03-3639	4 1/2 MILES SSE OF CONROE	30.251	-95.431	NACL	1C	6C	1994
MONTGOMERY	RRC	O&G	3	LINCOLN NAT RES (FORMERLY ASHBY JAMES LEASE)	VCP#40005	LATITUDE 30.2247 LONGITUDE -95.3414 (NAD83)	30.2247	-95.3414	CL	1B	6D	2006
MONTGOMERY	RRC	O&G		COCKFIELD TRACT	OCP#2450	DENBURY RESOURCES (FORMERLY EXXONMOBIL CONROE UNIT)	30.2271	-95.3897	BENZENE, CHLORIDE	0	6C	2017
MONTGOMERY	RRC	O&G		CONROE SITE #1	OCP#1515	EAST OF SANDY BRANCH, SE OF CONROE	30.26111111	-95.39888889	PSH, TPH, BTEX	1A	6C	2012
MONTGOMERY	RRC	O&G		KEYSTONE NATURAL RESOURCES INC	VCP#3-60010	GULF COAST ROAD, CONROE	30.2258	-95.3525	CHLORIDE, BENZENE, ARSENIC	0	6C	2010
MONTGOMERY	RRC	O&G		WAPITI ENERGY LLC	OCP#2563	RE SMITH LEASE, 6 MI SE FROM CONROE	30.2258	-95.3525	BENZENE, CHLORIDE	0	6C	2010
MONTGOMERY	TCEQ	REM		CITY OF WILLIS: MW-7 AND 8	MSW00706 & 1901	NE OF WILLIS, APPROX 1 MI NE OF CITY CENTER, ADJ TO AND ON THE NW SIDE OF MT ZION RD, WILLIS	30.43667	-95.46667	TOTAL DISSOLVED SOLIDS, CHLORIDE	2A	6C	1998
MONTGOMERY	TCEQ	REM	DCRP	FORMER PREMIER CLEANERS	DC0167	1403 N LOOP 336 W	30.332458	-95.479983	CHLORINATED SOLVENTS	2B, 5B	6C	2011
MONTGOMERY	TCEQ	REM	VC	EXXON	2420	12310 OLD MONTGOMERY RD, WILLIS	30.419114	-95.492333	TPH, METALS	0B	6C	2018
MONTGOMERY	TCEQ	REM	VC/VCP	NESBITS CLEANER ALDEN RIDGE VILLAGE	1581	8000 RESEARCH FOREST DRIVE, THE WOODLANDS	30.210833	-95.527777	NA		6C	2003
MONTGOMERY	TCEQ	REM	VCIO	CONROE TOP FOOD	1023	703 W DAVIS ST, CONROE	30.3118794	-95.46314819	DICHLOROETHYLENE, CIS-1,2-, TCE, PCE, DICHLOROPROPANE, 1,2-BTEX		6C	2017
MONTGOMERY	TCEQ	REM	VCIO	VACANT WALMART	1027	610 SAWDUST RD, SPRING	30.12817896	-95.4527201	VOCS (1,1- DCA, TCE, AND BTEX COMPOUNDS	2B	6C	2018
MONTGOMERY	TCEQ	WPD	MSW	CITY OF CONROE: MW-9	MSW00081A	LOOP 336, 2 MI NE OF CONROE; 1.3 MI FROM LOOP 336 AND SH 105 INTERSECTION	30.34	-95.4075		6C	6C	1997
MONTGOMERY	TCEQ	WPD	MSW	WESTERN WASTE OF TEXAS LLC	MSW00081A	4.5 MILES EAST OF INTERSTATE 45 ON NORTH LOOP 336 EAST 27630 FM 1485	30.34	-95.4075		2B	6C	2012
MONTGOMERY	TCEQ	WSD	PDW	CASEY RIDGE GROCERY	G1700726A	WELL 1 (G1700181B), WELL 3 (G1700181C)- EXXON CONROE GAS PLANT 6 MILES SE OF CONROE	30.14686966	-95.13840485	MTBE	2C	6C	2008
MONTGOMERY	TCEQ	WSD	PDW	EXXON CONROE	1700181	WELL 1 (G1700181B), WELL 3 (G1700181C)- EXXON CONROE GAS PLANT 6 MILES SE OF CONROE	30.268333	-95.373886	MTBE, TOLUENE, ACETONE	2C	6C	1998
MONTGOMERY	TCEQ	WSD	PDW	EXXON CONROE	G1700181B	2	30.26833344	-95.37388611	MTBE, TOLUENE, ACETONE		6E	2000
MOORE	RRC	O&G		PIONEER NATURAL RESOURCES USA	VCP#50002	PAN FLD COMP #2, 31 MI N AMARILLO	35.69	-101.92	BTEX	0	6C	2013
MOORE	TCEQ	WPD	IHW	DIAMOND SHAMROCK REFINING CO LLC	IHW50229	NORTH SIDE OF FM 119 AND FM 1284, SUNRAY TX	35.95167	-101.87333		3A	6C	2009
MOORE	TCEQ	WSD	PDW	DUMAS MUNICIPAL UTILITY DISTRICT	1710001		35.851247	-101.983172	ATRAZINE		6C	1999
MOORE	TCEQ	WSD	PDW	DUMAS MUNICIPAL UTILITY DISTRICT	G1710001E	11-OLD MARTIN F	35.93055725	-101.96499634	ATRAZINE		6C	2000
MOORE	TCEQ	WSD	PDW	DUMAS MUNICIPAL UTILITY DISTRICT	G1710001F	12-OLD MARTIN F	35.92722321	-101.96833038	ATRAZINE		6C	2000
MOORE	TCEQ	WSD	PDW	DUMAS MUNICIPAL UTILITY DISTRICT	G1710001G	13-VFW LOT	35.92055512	-101.96833038	ATRAZINE		6C	2000
MORRIS	TCEQ	WSD	PDW	CITY OF NAPLES	G1720003D	5-PAHERSON / HEL E	33.19511111	-94.67322222	HEPTANES, DIMETHYL CYCLOPENTANE, METHYLCYCLOHEXANE	2D	6C	2003
NACOGDOCHES	TCEQ	REM	VC/IOP	BURNS, MORRIS & STEWART, LP - CITY	118	1124 BENNETT CLARK ROAD, NACOGDOCHES	31.583258	-94.651286	NITRATES	0	6D	2000
NACOGDOCHES	TCEQ	WSD	PDW	CITY OF NACOGDOCHES	G1740003?	ENTRY POINT 002 WITH 2 WELLS	31.610661	-94.66526	PERCHLORATE	2D	6C	2003
NAVARRO	TCEQ	REM	VC/VCP	ANCHOR GLASS FACILITY	844	IH-45 AND US HIGHWAY 287, CORSICANA	32.063	-96.4721	METALS, TPH	0	6C	1999



TABLE 3 (APPENDIX 7)  
 INACTIVE GROUNDWATER CONTAMINATION CASE DESCRIPTION BY COUNTY  
 ALL AGENCIES, 1994-2018

County	Agency	Division	Section	File Name	File Number	Location	Latitude	Longitude	Contamination Description	Enforcement Status	Activity Status	Year Deleted
NOLAN	TCEQ	WSD	PDW	HIGHLAND ISD	G1770006A	1-BEHIND SCHOOL	32.33648333	-100.5069972	PROMETON	2C	6C	2001
NOLAN	TCEQ	WSD	PDW	ROSCOE CITY OF	G1770001E	5-ASH ST PS	32.43888855	-100.5386124	CARBON TETRACHLORIDE	2D	6C	2000
NOLAN	TCEQ	WSD	PDW	ROSCOE CITY OF	G1770001F	6-OAK & 3RD/4TH	32.44248611	-100.54236944	PCE, CARBON TETRACHLORIDE, 1,2- DCA	2D	6C	2000
NUECES	RRC	O&G	4	23.41 ACRE TRACT, HEB CC18	VCP#4-50001	LATITUDE 27.6639 LONGITUDE -97.2833 (NAD83)	27.6639	-97.2833	BENZENE	0	6D	2006
NUECES	RRC	O&G	4	CITGO REFINING & CHEM (REF TO TCEQ)	OCP#1107	WEST PLANT	27.728	-97.613	REFINED PRODUCT	1C	6C	2003
NUECES	RRC	O&G	04	DCP MIDSTREAM	OCP#1199	HARLAN TANK FARM, BISHOP	27.68	-97.833	TPH, BENZENE, TOLUENE	0	6C	2014
NUECES	RRC	O&G	04	EXXONMOBIL PIPELINE COMPANY (FORMER EXXON PIPELINE COMPANY)	OCP#2329	HARBOR ISLAND STATION	27.84	-97.071	TPH, PSH	0	6C	2014
NUECES	RRC	O&G	04	GULF PLAINS GAS PLANT, BISHOP	OCP#1198	DUKE ENERGY FIELD SERVICES	27.6864	-97.9047	TPH	0	6C	2016
NUECES	RRC	O&G	4	KOCH PIPELINE CO LP	OCP#1475	AGUA DULCE, TX	27.71	-97.92	TPH, BTEX	0	6C	2007
NUECES	RRC	O&G	4	KOCH PIPELINE CO LP	OCP#1502	WEST REFINERY; VIOLA STATION	27.728	-97.613	BTEX	0	6C	2003
NUECES	RRC	O&G	4	PITTENCRIEFF AMERICAN INC	OCP#1634	FORMER WASTE OIL TANK BATTERY & SWD	27.65777778	-97.28416667	BTEX	0	6C	2003
NUECES	RRC	O&G	4	SOUTHERN GAS PIPELINE	OCP#1662	BRADSHAW COMPRESSOR STATION	27.728	-97.613	BENZENE	0	6C	2003
NUECES	RRC	O&G		EL PASO CORPORATION - MERCHANT ENERGY	OCP#2421	FORMER COASTAL CRUDE BARGE TERMINAL	27.8175	-97.39533	TPH, BTEX	0	6C	2012
NUECES	RRC	O&G		JOE ADAME AND ASSOCIATES, INC.	VCP#40019	JOE ADAME AND ASSOCIATES, INC	27.6656	-97.2833	TPH, BENZENE	0	6C	2010
NUECES	RRC	O&G		KOCH PIPELINE CO	OCP#1483	818 NAVIGATION BLVD, CORPUS CHRISTI	27.801	-97.45183	PSH, TPH, BTEX	0	6C	2012
NUECES	RRC	O&G		KOCH PIPELINE COMPANY	OCP#3111	LOGO MATERIALS SITE	27.720708	-97.577635	TPH & BENZENE	0	6C	2010
NUECES	RRC	O&G		MAGNOLIA CITY GAS PLANT	OCP#1258	HPL/AEP (HOUSTON PIPE LINE CO./ENRON)	27.7434	-97.8579	BENZENE, PSH	0	6C	2017
NUECES	TCEQ	REM	CA	CHEMICAL WASTE MANAGEMENT INC - CORPUS CHRISTI	32325	6901 GREENWOOD RD, CORPUS CHRISTI	27.71333	-97.46139	PHENOL, CHLOROFORM, CARBON TETRACHLORIDE, TOLUENE, ETHYLBENZENE, TCE	3A	6C	1997
NUECES	TCEQ	REM	CA	DIAMOND SHAMROCK REFINING & MARKETING CO	81094	NAVIGATION BLVD, CORPUS CHRISTI	27.81524	-97.40297	ZINC	2C	6D	2001
NUECES	TCEQ	REM	CA	EF90 CORPUS CHRISTI FACILITY	95725	BORDERED BY UP RIVER RD, HWY 37 FRONTAGE RD, AND SOUTHERN MINERALS RD, CORPUS CHRISTI	27.812221	-97.503292	METALS	0A	6C	2018
NUECES	TCEQ	REM	CA	HALLIBURT ON ENERGY SERVICES INC	32968	5338 LEOPARD ST, CORPUS CHRISTI	27.79754	-97.45889	METALS	0A	6C	2001
NUECES	TCEQ	REM	CA	TEXAS MOLECULAR CORPUS CHRISTI SERVICES	83093	6901 GREENWOOD DR, CORPUS CHRISTI	27.7139933	-97.46050652	VOCS, SVOCS	3A	6C	2018
NUECES	TCEQ	REM	DCRP	CENTENNIAL PLAZA FORMER DRY CLEANERS	DC0069	SW CORNER OF ELIZABETH AND THIRD STS, CORPUS CHRISTI	27.777853	-97.396112	CHLORINATED SOLVENTS	2B, 5B	6C	2012
NUECES	TCEQ	REM	DCRP	COMET CLEANERS	DC0166	6833 WEBER ROAD	27.710086	-97.406514	CHLORINATED SOLVENTS	5B	6C	2013
NUECES	TCEQ	REM	DCRP	FMR KEMP CLEANERS - LAS PALMAS RETAIL SHOPPING CENTER	DC0137	6009 WEBER	27.707	-97.408339	CHLORINATED SOLVENTS	5B, 2B	6C	2011
NUECES	TCEQ	REM	DCRP	HISTORICAL DRY CLEANERS	DC0109	712 ELIZABETH STREET	27.7775	-97.3966	CHLORINATED SOLVENTS	2B	6C	2009
NUECES	TCEQ	REM	SF	INDUSTRIAL ROAD - INDUSTRIAL METALS	SUP010	3000 AGNES ST, CORPUS CHRISTI	27.78843519	-97.4244704	LEAD, ARSENIC, 1,2-DCA, MANGANESE, MANGANESE METALS	5B	6C	2018
NUECES	TCEQ	REM	VC	COMMERCIAL METALS	222	4614 AGNES ST, CORPUS CHRISTI	27.787507	-97.449969	METALS	0B	6C	2018
NUECES	TCEQ	REM	VC/VCP	HELDENFELS / FORDYCE PROPERTY	252	PORT CORPUS CHRISTI INDUSTRIAL DISTRICT, CORPUS CHRISTI	27.814327	-97.4575	TPH	0	6C	2000
NUECES	TCEQ	REM	VC/VCP	KOCH PIPELINE	1375	940 NAVIGATION BLVD, CORPUS CHRISTI	27.818316	-97.399934	PETROLEUM HYDROCARBONS	0	6D	2005
NUECES	TCEQ	REM	VC/VCP	MAGILL PROPERTY	1336	1316 - 1336 SOUTH STAPLES STREET	27.7784	-97.4013	VOCS, TPH	0	6C	2001
NUECES	TCEQ	REM	VC/VCP	SHEETS PROPERTIES INC	1268	802 - 804 CLARKWOOD ROAD, CORPUS CHRISTI	27.79683	-97.534778	METALS, LEAD	0	6C	
OLDHAM	TCEQ	WSD	PDW	WILDORADO WSC	G1800004A	1-2 MI SE OF CITY, WILDORADO	35.16739167	-102.16732778	ATRAZINE, DI-N-BUTYLPHTHALATE	2D	6C	2002

TABLE 3 (APPENDIX 7)  
 INACTIVE GROUNDWATER CONTAMINATION CASE DESCRIPTION BY COUNTY  
 ALL AGENCIES, 1994-2018

County	Agency	Division	Section	File Name	File Number	Location	Latitude	Longitude	Contamination Description	Enforcement Status	Activity Status	Year Deleted
ORANGE	RRC	O&G		GULF STATES PIPELINE	OCP#1823	LAT 30.175 LONG -94.056 (1.5 MILES NORTHWEST OF VIDOR)	30.175	-94.056	PSH, BTEX	0	6C	2009
ORANGE	tceq	REM	SF	TRIANGLE CHEMICAL CO	FILED BY SITE NAME	SH 87 0.5 MI N OF HIGHWAY 62, BRIDGE CITY	30.6	-93.81	BENZENE, ETHYLBENZENE, CHLOROBENZENE, 1-1 & 1-2 DCE, METHYLENE CHLORIDE, TOLUENE, VINYL C	5B, 3D, 2B	6D 6E	2009
PALO PINTO	TCEQ	REM	CA	FORT JACOB WOLTERS MINERAL WELLS	T1622	EASTERN EDGE OF THE CITY, MINERAL WELLS	32.7587	-98.3191	METALS, VOCS, SVOCS, PAHS	2B	6C	2017
PALO PINTO	TCEQ	WSD	PDW	CITY OF MINERAL WELLS	G1820001?	ENTRY POINT 001 WITH 2 WELLS	32.707815	-98.105744	PERCHLORATE	Z	6C	2003
PARKER	RRC	O&G	7B	WESTERN RESERVES CORPORATION	7B-4199	3.5 MILES SOUTH OF MILLSAP	32.696	-98.01	NACL	1C	6C	2004
PARKER	TCEQ	REM	CA	ARCO PIPELINE ALEDO	F0500	115 RIM ROCK RD, ALEDO	32.679437	-97.649322	PETROLEUM (BTEX)	1A	6D	2018
PARKER	TCEQ	REM	VC/VCP	ALEDO PIPELINE DIESEL SPILL	1077	3724 TIN TOP ROAD, WEATHERFORD	32.68028	-97.78917	TPH, DIESEL FUEL	0	6C	2002
PARKER	TCEQ	REM	VC/VCP	FORMER LEVELS FOOD STORE	500	SOUTH MAIN AND EAST LEE STREET, WEATHERFORD	32.7767	-97.8029	TPH, BTEX	0	6C	1997
PARKER	TCEQ	REM	VC/VCP	LEVEL'S FOOD STORE	500	SOUTH MAIN AND EAST LEE STREET, WEATHERFORD	32.7767	-97.8029	TPH, BTEX	0	6C	1998
PARKER	TCEQ	WPD	MSW	CITY OF WEATHERFORD LANDFILL	MSW00047A	2 MILES SW OF CITY LIMITS AND SOUTH OF OLD BROCK ROAD	32.71667	-97.8575		2B	6C	2008
PARKER	TCEQ	WSD	PDW	B F E WATER	G1840132A	1-N END OF RUNWAY, WEST SIDE	32.58552439	-97.59317214	GASES	2C	6C	2009
PARKER	TCEQ	WSD	PDW	CATFISH CABIN - BETHEL RD	G1840155A	1- 7914 BETHEL RD - BEHIND CATFISH CABIN	32.59733963	-97.81398773	MTBE	2C	6C	2006
PARKER	TCEQ	WSD	PDW	CODYS MARKET	G1840144A	WELL NO 1 BEHIND RESTAURANT	32.59674072	-97.81278992	MTBE	2C	6C	2006
PARKER	TCEQ	WSD	PDW	MAR LYNN SUBDIVISIO N	G1840103A	1-ROBIN ROAD	32.85861206	-97.60666656	BROMACIL	2D	6C	2001
PARKER	TCEQ	WSD	PDW	WILLOW PARK MUNICIPAL SYSTEM	G1840027U	20-PS 2 WILLOW SPRINGS OA	32.74416733	-97.67861176	TRICHLOROETHENE	2D	6C	2003
PARKER	TCEQ	WSD	PDW	WILLOW SPRINGS OAKS WATER SYSTEM	1840093		32.744167	-97.678612	TRICHLOROETHENE		6C	1999
PARKER	TCEQ	WSD	PDW	WILLOW SPRINGS OAKS WATER SYSTEM	G1840093C	3-P	32.74416733	-97.67861176	TRICHLOROETHENE		6E	2000
PARMER	TCEQ	WSD	PDW	FRIONA MUNICIPAL WATER SYSTEM	1850003	WELL 4 (G1850003A) 7TH & PIERCE, WELL 9 (G1850003F) 3RD/CLEVELAND, AND WELL 10 (G1850003G) 1ST/HWY 214	34.637301	-102.715498	ATRAZINE	2C	6E	1998
PARMER	TCEQ	WSD	PDW	FRIONA MUNICIPAL WATER SYSTEM	G1850003A	4-7TH & PIERCE	34.636909	-102.714916	ATRAZINE		6C	2000
PARMER	TCEQ	WSD	PDW	FRIONA MUNICIPAL WATER SYSTEM	G1850003A	4-7TH & PIERCE	34.636909	-102.714916	BENZENE, 1,2-DCA	2C	6C	2007
PARMER	TCEQ	WSD	PDW	FRIONA MUNICIPAL WATER SYSTEM	G1850003T	19-S OF WELL #9	34.63286972	-102.7223587	ATRAZINE	2D	6C	2001
PECOS	RRC	O&G	8	IMPERIAL SPILL SITE - EQUILON PLANT			30.784	-102.722	HYDROCARBONS	0	6C	2001
PECOS	RRC	O&G	8	MONTE DUDLEY COMPLAINT	08-3585	5 MILES N OF FT STOCKTON	30.981894	-102.940585	CRUDE OIL	1C	6C	1998
PECOS	RRC	O&G	8	WILLIAMS RANCH	08-3592	10 MILES SW OF FT STOCKTON	30.874079	-103.032753	SULFATES	1C	6C	1999
PECOS	RRC	O&G		GOMEZ RELEASE, LEON CREEK RELEASE, FORT STOCKTON	OCP#1270	PLAIN'S PIPELINE, L.P. FORMERLY LINK ENERGY, EOTT ENERGY TEXAS(NEWMEXICO)	30.99611	-102.95028	TPH, BTEX	0	6C	2017
PECOS	RRC	O&G		LINK {EOTT (PREV - TEXAS - NM PIPELINE CO)}	OCP#1270	GOMEZ FLD (DIAMOND Y SPRGS) 5N FT STOCKTON	30.9961	-102.9503	CRUDE OIL	0	6C	2011
POTTER	TCEQ	REM	VCIO	BNSF - AMARILLO NORTH	715	83 S PIERCE ST, AMARILLO	35.21320165	-101.83108743	CARBON TETRACHLORIDE, TCE, TCA, 1,1,1-, DCA, 1,1-, DCE, 1,1-		6C	2017
POTTER	TCEQ	REM	VCIO	HASTINGS ENTERTAINMENT	1004	2020 S GEORGIA ST, AMARILLO	35.19200482	-101.86726187	TPH, BTEX		6C	2017
RANDALL	TCEQ	WAD	GPAT	HIGH PLAINS UWCD NO 1 SAMPLING PROGRAM	1109806	WELL NO 11-09-806 (SAMPLE 381-2-4)	34.758611	-101.9375	ATRAZINE	1D,1B	6C	2006
RANDALL	TCEQ	WSD	PDW	COUNTRY ESTATES MOBILE HOME PARK	G1910005C	4 PS 3	35.12796389	-101.92588889	TETRACHLOROETHENE	X	6E	
RANDALL	TCEQ	WSD	PDW	WESTERN MOBILE HOME PARK	1910010	WELL 1 (G1910010A) - 0.1 MI W OF WESTEN AVE AND 0.2 MI N OF HOLLYWOOD RD	35.120556	-101.885002	TETRACHLOROETHENE	2C	6C	1998
RANDALL	TCEQ	WSD	PDW	WESTERN MOBILE HOME PARK	G1910010A	1	35.12055588	-101.88500214	TETRACHLOROETHENE		6D	2000

TABLE 3 (APPENDIX 7)  
INACTIVE GROUNDWATER CONTAMINATION CASE DESCRIPTION BY COUNTY  
ALL AGENCIES, 1994-2018

County	Agency	Division	Section	File Name	File Number	Location	Latitude	Longitude	Contamination Description	Enforcement Status	Activity Status	Year Deleted
REAGAN	RRC	O&G		DUKE ENERGY FIELD SERVICES (BEST PUMP STA)	OCP#2429	10 MILES WEST OF BIG LAKE	31.82333	-101.86833	CRUDE OIL	0	6C	2011
REAGAN	RRC	O&G		EXXONMOBIL PIPELINE CO	OCP#1290	KEMPER STATION, 4 MI W OF BIG LAKE	31.18	-101.54	CRUDE OIL		6C	2013
REAGAN	RRC	O&G	7C	PARKER & PARSLEY DEVELOPMENT LP	7C-1788	35 MI N OF BIG LAKE HWY 137	31.591906	-101.613533	SALT WATER	1C	6C	1997
REAGAN	RRC	O&G	7C	ROCKER B GAS PLANT	7C-0038	18 MILES NW OF BIG LAKE	31.371	-101.69	CONDENSATE	1	6C	1999
REAGAN	RRC	O&G	7C	SANTA RITA WATER DISTRICT	7C-1910	42 MILES NW OF BIG LAKE	31.330899	-101.75856	NATURAL GAS	1D	6C	2000
REAGAN	RRC	O&G	7C	SHELL PIPELINE CO	7C-0010	33 MILES NW OF BIG LAKE	31.535	-101.862	CRUDE OIL	1C	6C	1999
REAGAN	RRC	O&G	7C	VINSON COMPLAINT	7C-1613	13 MILES NORTH OF BIG LAKE	31.330899	-101.75856	CHLORIDES	5	6C	1994
RED RIVER	TCEQ	REM	VC/VCP	MCDONALDS (FORMER HARDEES RESTAURANT)	1236	506 WEST MAIN, CLARKESVILLE	33.61694	-95.05528	BTEX, MTBE, TPH	0	6C	2002
REEVES	RRC	O&G	8	OASIS PIPELINE CO		ARCO TREES	31.328	-103.692	BTEX IN GW	0	6C	2001
REEVES	TCEQ	FOD		DICK PATILLO - OWNER OF WAYNE FEEDS	8708250101	WAYNE FEED STORE - NEAR INTERSECTION OF 2ND AND PLUM, PECOS	31.424472	-103.501764	DDT, DIELDRIN, METHYL PARATHION	2D	6C	2002
REFUGIO	RRC	O&G	2	KOCH	OCP#1488	ARANSAS RIVER AREA 1	28.328	-97.166	BENZENE IN GW	0	6C	2003
REFUGIO	RRC	O&G	2	KOCH (ARANSAS RIVER AREA 2)	OCP#1476		28.17166667	-97.355	CRUDE OIL	0	6D	2006
REFUGIO	RRC	O&G		KOCH	OCP#1471	REFUGIO NATURAL GAS STATION	28.2792	-97.2942	PSH, BTEX	1C	6C	2010
REFUGIO	RRC	O&G		TOTAL PETROCHEMICAL HEARD TANK FARM	OCP#2533	HEARD TANK FARM	28.275	-97.2967	CRUDE LNAPL & BTEX	0	6C	2010
REFUGIO	TCEQ	REM	CA	KOCH PIPELINE BRIAN P HEARD PROPERTY	T1791	REFUGIO	28.307	-97.1517	TPH	0A	6C	2017
REFUGIO	TCEQ	WSD	PDW	CITY OF REFUGIO	G1960001D	6-PLASUELA ST/PLANT 2	28.298118	-97.272245	BENZENE	2C	6C	2012
ROBERTS	TCEQ	WSD	PDW	CITY OF MIAMI	1970002	SANTA FE WELL (G1970002B) - RAILROAD AND BIRGE ST (FORMERLY CONSOLIDATED UTILITIES WELL 2)	35.691666	-100.639168	BENZENE, 1,2- DCA, XYLENES	2C	6E	1998
ROBERTS	TCEQ	WSD	PDW	CITY OF MIAMI	G1970002B	2	35.69166565	-100.6391678	BENZENE, 1,2- DCA, XYLENES		6E	2000
ROBERTSON	TCEQ	REM	VC/VCP	FORMER NOVASADS GROCERY	993	708 BROWN STREET, HEARNE	30.87333	-96.5975	TPH	0	6C	2002
ROCKWALL	TCEQ	REM	DCRP	DAN-CAT DBA PARK AVENUE CLEANERS	DC0165	2910 RIDGE ROAD, ROCKWALL	32.53	-96.28	CHLORINATED SOLVENTS	2B, 5B	6C	2011
ROCKWALL	TCEQ	REM	VC/VCP	RIDGE ROAD SHOPPING CENTER	596	1102 - 1209 RIDGE ROAD, ROCKWALL	32.91667	-96.46	CHLORINATED SOLVENTS	0	6D	1999
ROCKWALL	TCEQ	REM	VCIO	8800 LAKEVIEW PARKWAY	977	8800 LAKEVIEW PKWY, ROWLETT	32.91693036	-96.51541676	MTBE		6C	2017
RUNNELS	RRC	O&G	7C	DESANA CORP BLOWOUT PROBL BAKER LSE		3 MILES SOUTH OF WINTERS	31.914	-99.964	NAT GAS, CRUDE, SW	5	6C	2001
RUNNELS	RRC	O&G	7C	LEO EUBANKS COMPLAINT	7C-2185	5 MILES SW OF WINTERS	31.940868	-100.034385	HYDROCARBON	1C	6C	2003
RUNNELS	RRC	O&G	7C	RICK MINZENMAYER COMPLAINT	7C-1414	3 MILES N OF BALLINGER	31.783	-99.947	NACL	5	6C	2000
RUNNELS	RRC	O&G	7C	SUNOCO PIPELINE		10 MILES SW OF BALLINGER	31.637	-100.068	HYDROCARBON	0	6C	2004
RUNNELS	RRC	O&G	7C	TRACER ENERGY INC		1/2 MILE W OF BALLINGER	31.74	-99.956	HIGH CHLORIDES	0	6C	2001
RUNNELS	RRC	O&G	7C	WORKMAN COMPLAINT	7C-1432	1/4 MILE E HATCHEL	31.85	-99.946	NACL	5	6C	2000
RUNNELS	TCEQ	REM	VC	BALLINGER STATE HIGHWAY 67	2647	HIGHWAY 67 S, BALLINGER	31.715887	-99.96449	VOCS	0B	6C	2015
RUNNELS	TCEQ	REM	VCIO	1010 NORTH MAIN STREET	1026	1010 N MAIN ST, WINTERS	31.96965941	-99.96185606	BENZENE, TPH, TX1005, C6-C12, ETHYL BENZENE, NAPHTHALENE, TPH, TX1005, >C12-C28		6C	2017
RUSK	RRC	O&G	6	ANSON JONES WATER WELL		8 MILES ESE OF KILGORE	32.346	-94.739	HYDROCARBONS	2D	6C	1999
RUSK	RRC	O&G	6	HARRIS COMPLAINT	06-1107	1 MILE NE OF OVERTON	32.285	-94.966	NACL	1C	6C	2000
RUSK	RRC	O&G	6	SUN PIPELINE / BRADFORD STATION	-0-	3 MILES SE OF NEW LONDON	32.213	-94.901	TPH/BTEX	0	6C	1996
RUSK	RRC	O&G		SHELL OIL PRODUCTS, KILGORE SITE #2	OCP#2039	STATE HWY 84, 5.8 MI N OF REKLAW	31.8774	-94.8839	BENZENE	0	6C	2010
SABINE	RRC	O&G		KOCH GATEWAY	OCP#1470	MAGASCO-COMPRESSOR STATION	31.28412778	-93.97691944	PCB'S (EPA CD)	0	6C	2011
SAN PATRICIO	RRC	O&G	4	BENNIE CRAFT COMPLAINT	OCP#1106	5 MI N OF CORPUS CHRISTI	27.90722222	-97.65611111	CRUDE OIL, PAHS, METALS	0	6D	2006
SAN PATRICIO	RRC	O&G	4	KOCH PIPELINE CO	OCP#1489	INGLESIDE MARINE TERMINAL	27.82	-97.19	CRUDE OIL	0	6C	2007
SAN PATRICIO	RRC	O&G	4	KOCH PIPELINE CO / TEJAS GAS PIPELINE	OCP#1493	RATTLESNAKE LINE - LA QUINTA	28.009	-97.52	VOC, TPH, PAH	0	6C	2003
SAN PATRICIO	RRC	O&G	4	KOCH PIPELINE CO / TEJAS GAS PIPELINE	OCP#1495	RATTLESNAKE LINE - CR 78	28.009	-97.52	VOC, TPH, PAH	0	6C	2003
SAN PATRICIO	RRC	O&G	4	KOCH PIPELINE CO / TEJAS GAS PIPELINE	OCP#1876	RATTLESNAKE LINE - CR 41	28.009	-97.52	VOC, TPH, PAH	0	6C	2003
SAN PATRICIO	RRC	O&G	04	MARATHON OIL CO	OCP#1538	WELDER GAS PLANT	28.08	-97.379	TPH, PSH	0	6C	2014

TABLE 3 (APPENDIX 7)  
 INACTIVE GROUNDWATER CONTAMINATION CASE DESCRIPTION BY COUNTY  
 ALL AGENCIES, 1994-2018

County	Agency	Division	Section	File Name	File Number	Location	Latitude	Longitude	Contamination Description	Enforcement Status	Activity Status	Year Deleted
SAN PATRICIO	RRC	O&G	4	MARATHON OIL COMPANY	OCF#1536	CENTRAL FACILITY	28.009	-97.52	HYDROCARBONS	0	6C	2005
SAN PATRICIO	RRC	O&G	04	RATTLESNAKE JHSB07 (T4 NO. 05382)	OCF#5181	KOCH MIDSTREAM SERVICES CO., LLC	27.894422	-97.266166	PSH	0	6C	2018
SAN PATRICIO	RRC	O&G	04	RATTLESNAKE LINE @ CR78 ALCALDE RD, TAFT, TX	OCF#1496	KOCH PIPELINE CO., LP / TEJAS GAS PIPELINE	27.9644	-97.4033	TPH, BTEX, PSH	1D	6C	2016
SAN PATRICIO	RRC	O&G		KOCH PIPELINE COMPANY	OCF#1522	SAN PATRICIO CORP @ CR2200	27.8818	-97.4268	PSH	0	6C	2011
SAN PATRICIO	RRC	O&G		KOCH PIPELINE COMPANY	OCF#1523	LAT 28.0241 LONG -97.519 (SINTON PIG TRAP)	28.02416	-97.519	TPH, BTEX	0	6C	2009
SAN PATRICIO	RRC	O&G		NUECES BAY SEEP	OCF#1839	LAT 27.8724 LONG -97.4333 (NUECES BAY STATE TRACT 707)	27.8724	-97.43333	CRUDE OIL	0	6C	2009
SAN PATRICIO	TCEQ	REM		UNDEVELOPED LAND - NEW PUBLIC SAFETY FACILITY	150	8TH STREET AND STATE HIGHWAY 1069, INGLESIDE	27.867204	-97.215327	PETROLEUM	0	6C	1995
SAN PATRICIO	TCEQ	REM	CA	DUPONT - INGLESIDE	30018	HWY 361, 3 MI EAST OF GREGORY	27.883265	-97.24198	TCE, CARBON TETRACHLORIDE, ARSENIC, CHLORIDES, CHLOROFORM	2	6C	1997
SAN PATRICIO	TCEQ	REM	CA	VALERO ENERGY FORMER COASTAL STATES CRUDE GATHERING	83092	2.27 M SW OF CSCG MIDWAY TERMINAL	27.912986	-97.39172	TPH, PETROLEUM (BTEX)	2B	6C	2018
SAN PATRICIO	TCEQ	REM	SF	FALCON REFINERY	SUP111	1472 FM 2725, INGLESIDE	27.8600058	-97.17932442	1,2-DCA, BTEX	5A	6C	2018
SCURRY	RRC	O&G	8A	BURL BELEW COMPLAINT	8A-0843	1/2 MILE WEST OF FLUVANNA	32.887	-101.158	CRUDE OIL	3	6C	1998
SCURRY	RRC	O&G	8A	JACK MARTIN COMPLAINT	8A-3277	8 MILES NORTH OF SNYDER	32.833	-100.918	NACL	1C	6C	2002
SCURRY	RRC	O&G	8A	UNKNOWN OPERATOR	CU (COMP)	3 MILES NW OF SNYDER	32.748	-100.954	BENZENE & CL IN GW	1A	6C	2006
SCURRY	RRC	O&G	8A	WAYNE MERRITT COMPLAINT	8A-1398	1 MILE WEST OF SNYDER	32.718	-100.935	CHLORIDES	2	6C	1994
SCURRY	TCEQ	REM	SSDAP	SNYDER LAUNDRY, DRY CLEANING AND LINEN SUPPLY INC	FILED BY SITE NAME	1401 26TH STREET, SNYDER	32.716111	-100.9125	TCE, PCE, VINYL CHLORIDE, CIS-1,2-DCE, TRANS-1,2-DCE	5A	6C	2013
SCURRY	TCEQ	WPD	MSW	CITY OF SNYDER LANDFILL (PRE-SUBTITLE D AND SUBTITLE D)	MSW01463B	3621 S FM 1673, SNYDER	32.67	-100.81			6C	2015
SCURRY	TCEQ	WSD	PDW	COLORADO RVR MWD - SNYDER WELL FIELD	2080022		32.713683	-100.917197	TETRACHLOROETHENE		6C	1999
SCURRY	TCEQ	WSD	PDW	COLORADO RVR MWD - SNYDER WELL FIELD	G2080022D	29 - 26TH & AVE R	32.71368333	-100.91719722	TETRACHLOROETHENE	2D	6C	2000
SCURRY	TCEQ	WSD	PDW	COLORADO RVR MWD - SNYDER WELL FIELD	G2080022F	14 - 25TH & AVE E	32.71723889	-100.90103333	ATRAZINE, BROMACIL	X	6E	2002
SCURRY	TCEQ	WSD	PDW	COLORADO RVR MWD - SNYDER WELL FIELD	G2080022L	WELL4	32.71727222	-100.913675	TETRACHLOROETHENE		6E	2000
SHELBY	RRC	O&G	6	JOAQUIN FIELD BLOWOUT		1/4 MILE EAST OF JOAQUIN	31.966	-94.051	NATURAL GAS	5	6C	1997
SHELBY	TCEQ	WPD	MSW	CITY OF CENTER	MSW00409	END OF MAXWELL ST, CENTER	31.78333	-94.1575	P-2S, 5S: VOCS (CHLOROENZENE)	2B	6C	1999
SMITH	RRC	O&G	6	KERR- MCGEE	-0-	10 MILES EAST OF TYLER	32.349	-95.123	HYDROCARBONS	0	6C	1996
SMITH	RRC	O&G	6	SUN PIPELINE CO	-0-	7 MILES E OF TROUP	32.145	-95.001	TPH & BENZENE IN GW	0	6C	1996
SMITH	TCEQ	REM	CA	TXDOT NEW FRANKSTON	F1492	3305 NEW FRANKSTON HWY	32.313128	-95.331216	BENZENE, BIS-2 PHTHALATE	0A	6C	2006
SMITH	TCEQ	REM	VC/IOP	ABC AUTO PARTS	138	100 EAST MAIN, WHITEHOUSE	32.226559	-95.226123	BTEX, TPH	0	6C	1999
SMITH	TCEQ	REM	VC/VCP	KELLER INDUSTRIES PLANT	344	HIGHWAY 69 N, WOODVILLE	30.7975	-94.42694	TPH, ALUMINUM	0	6C	2000
SMITH	TCEQ	WPD	MSW	CITY OF TYLER	MSW0069-0	1.0 MI W OF INT FM 2908 AND FM 2767, ON S SIDE OF FM 2767, TYLER	32.36667	-95.23333	MW-1, 2, 5, 6, B2: VOCS (CIS-1,2- DCE; TCE; VINYLCHLORIDE)	2A	6C	2003
SMITH	TCEQ	WPD	MSW	GREENWOOD FARMS LANDFILL	MSW01972A	SS FM 2767 @ 4.8 MI E OF LOOP 323	32.371111	-95.194444	IMW-2-I: VOCS (CIS-1,2-DCE)		6C	2013
SMITH	TCEQ	WPD	MSW	GREENWOOD LANDFILL TX LP	MSW01972A	SS FM 2767, 4.8 MI E OF LOOP 323	32.37	-95.18		2B	6C	2008
SMITH	TCEQ	WSD	PDW	JACKSON WSC	G2120016A	1 - CR 21 / S OF SH 31	32.37277603	-95.10666657	BUTANE	2C	6C	2009
SMITH	TCEQ	WSD	PDW	WRIGHT CITY WATER SUPPLY CORP	2120027	WELL #3 (2120027C) AT EP 001	32.201513	-94.994049	BENZENE, BUTANES, PROPANE		6C	1999
SMITH	TCEQ	WSD	PDW	WRIGHT CITY WATER SUPPLY CORP	G2120027C	3-PLT 2 ON FM 15	32.20527649	-94.99749756	BENZENE, BUTANES, PROPANE		6C	2000
SOMERVELL	TCEQ	WSD	PDW	CITY OF GLEN ROSE	G2130001E	PS 6 - NEAR PALUXY SUMMIT	32.2481575	-97.73258209	BUTANE, PENTANE	2C	6C	2009
SOMERVELL	TCEQ	WSD	PDW	GREENFIELDS ON SQUAW CREEK	G2130036A	WELL	32.28098611	-97.74258889	PROPANE	Z	6C	2005
STARR	RRC	O&G	04	ALVAREZ AND KERR MCGEE SITE LAGLORIA, TX	OCF#1214	KERR-MCGEE OIL AND GAS CO LLC (FORMERLY KOCH)	26.71972	-98.50056	TPH, BTEX, PSH	1C	6C	2018
STARR	TCEQ	REM	VC/BSA	FORDYCE TRACT 2	G073	FM 3167 AND US HWY 83, RIO GRANDE CITY	26.368696	-98.852991	PESTICIDES		6C	2004
STARR	TCEQ	WSD	PDW	1017 CAFE	G2140030A	1-E OF RESTAURANT	26.71575737	-98.45207977	MTBE	2C	6C	2009

TABLE 3 (APPENDIX 7)  
 INACTIVE GROUNDWATER CONTAMINATION CASE DESCRIPTION BY COUNTY  
 ALL AGENCIES, 1994-2018

County	Agency	Division	Section	File Name	File Number	Location	Latitude	Longitude	Contamination Description	Enforcement Status	Activity Status	Year Deleted
STEPHENS	RRC	O&G		BRECKENRIDGE STATION	OCP#1976	LAT 32.767 LONG -98.8966 (W BRECKENRIDGE INDUST ADDIT, FM RD 287)	32.767	-98.8966	BTEX	0	6C	2008
STEPHENS	RRC	O&G	7B	FIRST NATIONAL BANK OF ABILENE		13 MILES NE OF BRECKENRIDGE	32.887	-98.741	HYDROCARB CONDENSATE	1C	6C	1998
STEPHENS	RRC	O&G	7B	UNIDENTIFIED OPERATOR / BEYER	7B-5991	9 MILES SE OF BRECKENRIDGE	32.664	-98.792	CHLORIDE	5	6C	1999
STEPHENS	RRC	O&G	7B	WES-MOR DRILLING INC	7B-5293	5 MILES NE OF IVAN	32.925	-98.672	NACL	5	6C	1999
STERLING	RRC	O&G	8	STERLING COUNTY WD COMP	08-3917	STERLING CITY AREA	31.80914	-101.1666	WATER WELL SALTY	1C	6C	2006
STERLING	RRC	O&G		PIONEER NATURAL RESOURCES USA	OCP#1616	LAT 31.8548 LONG -101.1117 (STERLING CITY GP, 15 MI W OF STERLING CITY)	31.8548	-101.1117	CONDENSATE IN GW	0	6C	2009
STERLING	RRC	O&G		PIONEER NATURAL RESOURCES USA INC	OCP#1616	FORMER STERLING CITY GAS PLANT FACILITY	31.84	-101.16	BTEX	0	6C	2015
STONEWALL	RRC	O&G		KINDER MORGAN	OCP#3052	KATZ TANK BATTERY	33.39	-100.	TPH, BTEX	0	6C	2015
STONEWALL	RRC	O&G	7B	BOBCAT OPERATING	7B-5519	8 MILES NORTH OF OLD GLORY	33.247	-100.055	NACL	5	6C	1999
STONEWALL	RRC	O&G	7B	FORMER HAMLIN STATION	OCP#2177	SHELL OIL/EQUIVA SERVICES LLC	32.9725	-100.1555	TPH	0	6C	2016
STONEWALL	TCEQ	WAD	GPAT	TDA PESTICIDE SURVEY	2141406	WELL NO 21-41-406 (SAMPLE NO 0686-91-026) "STONEWALL 1"	33.308611	-99.993333	ATRAZINE, PROMETON	2D	6C	2006
STONEWALL	TCEQ	WAD	GPAT	TDA PESTICIDE SURVEY	2141426	WELL NO 21-41-426 (SAMPLE NO 0686-91-027) "STONEWALL 4"	33.308611	-99.996667	PROMETON	2D	6C	2006
SUTTON	RRC	O&G	7C	DUKE ENERGY	OCP#1209	5.5 MILES SE OF SONORA	30.511	-100.578	BTEX HYDROCARBONS	0	6C	2004
SUTTON	RRC	O&G	7C	SONORA I GAS PLANT	OCP#1208	DUKE ENERGY FIELD SERVICES (FORMERLY UPR)	30.5064	-100.5883	TPH, BTEX	0	6C	2016
SUTTON	RRC	O&G	7C	WL WHITEHEAD (BUD) COMPLAINT	CU-52714	14 MILES SW OF SONORA	30.424	-100.81	HYDROCARBONS	1C	6C	2006
SUTTON	TCEQ	WSD	PDW	SONORA INDUSTRIAL PARK	2180004	WELL 1 (2180004A)	30.53998	-100.670471	TETRACHLOROETHENE		6C	1999
SUTTON	TCEQ	WSD	PDW	SONORA INDUSTRIAL PARK	G2180004A	1-50 YDS E OF OFFICE	30.53997993	-100.6704712	TETRACHLOROETHENE		6C	2000
SWISHER	TCEQ	WAD	GPAT	PANHANDLE COOP TNRCC/TWDB	1117807	WELL NO 11-17-807 (SAMPLE NO S711016) (1117807)	34.631944	-101.955278	ATRAZINE	1B	6C	2006
SWISHER	TCEQ	WAD	GPAT	PANHANDLE COOP TNRCC/TWDB	1143112	WELL NO 11-43-112 (SAMPLE NO S712011) (1143112)	34.365556	-101.749444	ATRAZINE	1B	6C	2006
SWISHER	TCEQ	WSD	PDW	KRESS MUNICIPAL WATER SYSTEM	G2190002A	1-ADJACENT TO ELEVATED ST	34.36571121	-101.7496414	BENZENE; CARBON TETRACHLORIDE; 1,2- DCA; ETHYLBENZENE; XYLENES	Z	6C	2002
SWISHER	TCEQ	WSD	PDW	KRESS MUNICIPAL WATER SYSTEM	G2190002A	1-ELEVATED STRG	34.36571121	-101.7496414	ATRAZINE, BROMACIL, NAPHTHALENE	2C	6C	2001
SWISHER	TCEQ	WSD	PDW	KRESS MUNICIPAL WATER SYSTEM	G2190002B	3 - HWY 87 / FM 145	34.370159	-101.75071	CARBON TETRACHLORIDE, MTBE		6E	2014
SWISHER	TCEQ	WSD	PDW	KRESS MUNICIPAL WATER SYSTEM	G2190002B	3-HWY 87 & FM 145	34.370159	-101.75071	CARBON TETRACHLORIDE	Z	6C	2002
SWISHER	TCEQ	WSD	PDW	KRESS MUNICIPAL WATER SYSTEM	G2190002B	3-HWY 87/FM 145	34.370159	-101.75071	ATRAZINE	2C	6C	2001
SWISHER	TCEQ	WSD	PDW	TULIA MUNICIPAL WATER SYSTEM	2190003	WELL 7 (G2190003F), WELL 8 (G2190003G), WELL 9 (G2190003H), WELL 10 (G2190003I), AND WELL 14 (G2190003L)	34.515152	-101.762139	ATRAZINE	2C	6E	1998
SWISHER	TCEQ	WSD	PDW	TULIA MUNICIPAL WATER SYSTEM	G2190003F	7- WELLFIELD NEAR PS 3	34.51513611	-101.76019444	ATRAZINE		6C	2000
TARRANT	TCEQ	ENF		BELL HELICOPTER / TEXTRON (PLANT 5)	32248	HWY 360 & AVE K, GRAND PRAIRIE	32.773554	-97.061787	SOLVENT STORAGE TANKS	1	6C	2000
TARRANT	TCEQ	REM	CA	BORDEN CHEMICAL	31260	3221 E RANDOL MILL RD, ARLINGTON	32.74904	-97.05126	BENZENE, TOLUENE	3A	6D	2000
TARRANT	TCEQ	REM	CA	MORTEX PRODUCT DBA SUMMIT MFG FT W	81897	1200 MAXINE ST, FORT WORTH	32.777398	-97.277344	CHLORINATED SOLVENTS	0A	6C	2017
TARRANT	TCEQ	REM	CA	SHRED TECH	T3275	12700 ALLOWAY CEMETERY RD, EULESS	32.8103517	-97.0901152	METALS	4A	6D	2018
TARRANT	TCEQ	REM	DCRP	COMET 1-HOUR CLEANERS	DC0013	2107 D PIONEER PARKWAY, ARLINGTON	32.712	-97.07359	CHLORINATED SOLVENTS	5B, 2B	6C	2010
TARRANT	TCEQ	REM	DCRP	FORMER TOWER CLEANERS	DC0161	263 WEST BEDFORD EULESS RD	32.83354005	-97.17190498	CHLORINATED SOLVENTS	5B	6C	2018
TARRANT	TCEQ	REM	DCRP	KELL CLEANERS	DC0289	6609 E LANCASTER AVE, FORT WORTH	32.73268269	-97.2177876	CHLORINATED SOLVENTS	5B	6C	2017
TARRANT	TCEQ	REM	DCRP	MIDCITY CLEANERS	DC0226	2816 CENTRAL DR, BEDFORD	32.8515	-97.1294	CHLORINATED SOLVENTS	5B	6C	2015
TARRANT	TCEQ	REM	DCRP	PARK AVENUE CLEANERS #2	DC0181	5206 RUFÉ SNOW DRIVE	32.504159	-97.141727	CHLORINATED SOLVENTS	0B, 2B, 5B	6C	2011
TARRANT	TCEQ	REM	DCRP	QUALITY DRY CLEANERS	DC0099	4610 WESTERN BLVD, SUITE 102, HALTOM CITY	32.8605	-97.2865	CHLORINATED SOLVENTS	5B	6C	2016
TARRANT	TCEQ	REM	VC	1301 NORTH COLLINS	2712	1301 COLLINS ST, ARLINGTON	32.451353	-97.054806	BTEX, 1,2-DCA, TPH	0B	6D	2015

TABLE 3 (APPENDIX 7)  
 INACTIVE GROUNDWATER CONTAMINATION CASE DESCRIPTION BY COUNTY  
 ALL AGENCIES, 1994-2018

County	Agency	Division	Section	File Name	File Number	Location	Latitude	Longitude	Contamination Description	Enforcement Status	Activity Status	Year Deleted
TARRANT	TCEQ	REM	VC	1301 NORTH COLLINS	2712	1301 COLLINS ST, ARLINGTON	32.7538425	-97.0960941	PETROLEUM (BTEX), TPH, VOCS	OB	6D	2018
TARRANT	TCEQ	REM	VC	3479 WEST VICKERY	2305	3479 W VICKERY BLVD, FORT WORTH	32.730066	-97.368529	METALS, SVOCS, TPH, VOCS	OB	6C	2018
TARRANT	TCEQ	REM	VC	8TH AVENUE SHOPPING PLACE	2825	2603 8TH AVE, FORT WORTH	32.71375996	-97.34343241	TPH, VOCS	OB	6C	2017
TARRANT	TCEQ	REM	VC	ANADITE MANUFACTURING FACILITY	823	711 W HURST BLVD, HURST	32.80722	-97.18278	CHLORINATED SOLVENTS, TPH, VOCS, CHLORINATED SOLVENTS, METALS	OB	6C	2017
TARRANT	TCEQ	REM	VC	ARLINGTON BLOCK LOT R1 AND LOT R3	2671	912 - 934 N COLLINS, ARLINGTON	32.7494	-97.098	CHLORINATED SOLVENTS	OB	6D	2015
TARRANT	TCEQ	REM	VC	AVENUE J BUILDING PINNACLE BRANDS	486	924 E AVENUE J, GRAND PRAIRIE	32.76525506	-97.05103423	CHLORINATED SOLVENTS, VOCS	OB	6C	2018
TARRANT	TCEQ	REM	VC	CVS PHARMACY NO 10489	2666	8601 BOAT CLUB ROAD, FORT WORTH	32.880179	-97.426264	VINYL CHLORIDE	OB	6D	2015
TARRANT	TCEQ	REM	VC	FOCH STREET PROPERTY	2780	925 & 1057 FOCH ST, FORT WORTH	32.74958489	-97.35606426	CHLORINATED SOLVENTS	OB	6D	2018
TARRANT	TCEQ	REM	VC	FORMER ATMOS ENERGY BUILDING	2569	106 STADIUM DRIVE, ARLINGTON	32.738427	-97.083697	VOCS, SVOCS, METALS, TPH	OB	6D	2015
TARRANT	TCEQ	REM	VC	FORMER FABRAL FABRICATION FACILITY	2842	404 E DALLAS RD, GRAPEVINE	32.93250248	-97.07353756	VOCS	OB	6C	2018
TARRANT	TCEQ	REM	VC	FORMER SWIFT PACKING	2750	601 609 613 NE 23RD ST, FORT WORTH	32.78747419	-97.34192375	METALS	OB	6C	2018
TARRANT	TCEQ	REM	VC	FORT WORTH CAN PLANT - MILLER 260	260	6600 WILL ROGERS BLVD, FORT WORTH	32.649166	-97.304166	CHLORINATED SOLVENTS	OB	6C	2017
TARRANT	TCEQ	REM	VC	GRAND PRAIRIE PROPERTY	2767	1905 110TH ST, GRAND PRAIRIE	32.78108386	-97.05161504	CHLORINATED SOLVENTS, METALS	OB	6D	2018
TARRANT	TCEQ	REM	VC	MMM GROUP TRWD PARCELS 111 AND 165	2472	505 W 5TH ST, FORT WORTH	32.7661564	-97.34355719	VOCS	OB	6C	2018
TARRANT	TCEQ	REM	VC	PANTHER INDUSTRIES	2611	600 N BEACH ST, FORT WORTH	32.772396	-97.286357	CHLORINATED SOLVENTS	OB	6C	2018
TARRANT	TCEQ	REM	VC	TEXAS REFINERY HOUSTON STREET	2302	901 N HOUSTON ST, FORT WORTH	32.76818364	-97.34622429	TPH	OB	6C	2018
TARRANT	TCEQ	REM	VC	TPI PETROLEUM	1394	3520 S MAIN ST, EULESS	32.8130466	-97.082831	VOCS, TPH	OB	6D	2018
TARRANT	TCEQ	REM	VC	UNION PACIFIC RAILROAD SPUR	2301	UNION PACIFIC RR SPUR BETWEEN NORTHSIDE DR AND FIFTH ST, N OF FORT WORTH CENTRAL BUSINESS DISTRICT AND E OF UNION PACIFIC MAINLINE, FORT WORTH	32.768744	-97.34371	METALS	OB	6D	2018
TARRANT	TCEQ	REM	VC/IOP	FORMER PIONEER CONCRETE	47	617 EAST DALLAS ROAD, GRAPEVINE	32.93333	-97.07194	CHLORINATED HYDROCARBONS, METALS	0	6D	2000
TARRANT	TCEQ	REM	VC/VCP	1400 BERRY COMPANY LC	1170	3120 YUMA AVENUE, FT WORTH	32.70556	-97.30694	VOCS, PETROLEUM HYDROCARBONS	0	6C	2001
TARRANT	TCEQ	REM	VC/VCP	315 NORTH GREAT SOUTHWEST PARKWAY	1625	315 NORTH GREAT SOUTHWEST PARKWAY, ARLINGTON	32.7425	-97.046666	VOCS, METALS, TPH	0	6C	2003
TARRANT	TCEQ	REM	VC/VCP	ALBERTSON S NO 4181	1587	SWC RUFÉ SNOW AND GRAPEVINE HIGHWAY, RICHLAND HILLS	32.814722	-97.238333	VOCS, METALS, TPH	0	6C	2004
TARRANT	TCEQ	REM	VC/VCP	ALTA MESA/MC CART SHOPPING CENTER	1301	3504-3520 ALTA MESA BOULEVARD, FORT WORTH	32.650874	-97.367921	VOCS	0	6D	2005
TARRANT	TCEQ	REM	VC/VCP	ARMSTRONG HUGHES PROPERTY	321	12000 S PIPELINE RD, FORT WORTH	32.82111	-97.10694	TPH/METALS	0	6C	2000
TARRANT	TCEQ	REM	VC/VCP	BROOKS CROSSING SHOPPING CENTER	1201	6245 RUFÉ SNOW DRIVE, SUITE 750, WATAUGA	32.858449	-97.239119	CHLORINATED SOLVENTS	0	6C	2001
TARRANT	TCEQ	REM	VC/VCP	CHILL AIR OF TEXAS	1562	214 NW 25TH ST, GRAND PRAIRIE	32.742042	-97.042397	CHLORINATED SOLVENTS	0	6C	2003
TARRANT	TCEQ	REM	VC/VCP	FORT WORTH CAN PLANT - MILLER 260 BREWING	260	6600 WILL ROGERS BOULEVARD, FORT WORTH	32.649166	-97.304166	SOLVENTS	0	6D	1999
TARRANT	TCEQ	REM	VC/VCP	FREEMAN PONTIAC	1092	701 NE LOOP 820, HURST	32.822389	-97.206953	PETROLEUM HYDROCARBON	0	6C	2001
TARRANT	TCEQ	REM	VC/VCP	HARWOOD CENTRAL VILLAGE SHOPPING CENTER	541	2101-2113 HARWOOD RD, BEDFORD	32.85333	-97.13306	CHLORINATED SOLVENTS	0	6D	2001
TARRANT	TCEQ	REM	VC/VCP	MAYFIELD VILLAGE SHOPPING CENTER	132	2501 MAYFIELD ROAD, ARLINGTON	32.691967	-97.064699	CHLORINATED SOLVENTS	0	6C	2000
TARRANT	TCEQ	REM	VC/VCP	OVERLAND STAGE SHOPPING CENTER	1128	5705 - 5791 SOUTHWEST GREEN OAKS BLVD, ARLINGTON	32.67389	-97.19361	CHLORINATED SOLVENTS	0	6C	2005
TARRANT	TCEQ	REM	VC/VCP	TELIETHA AKERS SURVEY	1042	745 AND 785 GRAPEVINE HIGHWAY, HURST	32.85861	-97.18194	VOCS	0	6C	1999

TABLE 3 (APPENDIX 7)  
INACTIVE GROUNDWATER CONTAMINATION CASE DESCRIPTION BY COUNTY  
ALL AGENCIES, 1994-2018

County	Agency	Division	Section	File Name	File Number	Location	Latitude	Longitude	Contamination Description	Enforcement Status	Activity Status	Year Deleted
TARRANT	TCEQ	REM	VC/VCP	THE INK COMPANY	1355	1139 N CARRIER PARKWAY	32.826946	-96.858103	TPH		6C	
TARRANT	TCEQ	REM	VC/VCP	VANDERGRIF ACURA DEALERSHIP	555	1333 EAST IH 20, ARLINGTON	32.677165	-97.084669	TPH, BTEX	0	6C	2000
TARRANT	TCEQ	REM	VC/VCP	W J HOLLAND SURVEY	168	SE CORNER US HWY 377/ WALL-PRICE KELLER, KELLER	32.7699	-97.2901	METALS	0	6C	1998
TARRANT	TCEQ	REM	VCIO	1170 107TH STREET	1048	1170 107TH ST, GRAND PRAIRIE	32.76548806	-97.05744349	ETHYL BENZENE, XYLENE, BENZENE, TOLUENE		6C	2017
TARRANT	TCEQ	REM	VCIO	205 WEST HURST BLVD	1030	205 W HURST BLVD, HURST	32.80740607	-97.17201115	TETRACHLOROETHYLENE		6C	2017
TARRANT	TCEQ	REM	VCIO	AUTO IMPROVEMENTS	279	1018 W NORTHWEST HWY, GRAPEVINE	32.941	-97.088	TPH, BTEX, LNAPL		6C	2017
TARRANT	TCEQ	REM	VCIO	BEATY STREET APARTMENTS	1069	5532 BEATY ST, FORT WORTH	32.73966947	-97.23482984	ETHYL BENZENE, TCE, PCE, DCE, CIS-1,2-, TCA, 1,1,2- FLUORANTHENE, FLUORENE, ACENAPHTHENE, ANTHRACENE, BENZ-A- ANTHRACENE, BENZO-A- PYRENE, CHRYSENE, BENZO- G,H,I-PERYLENE, PYRENE, DIBENZ-A,H-ANTHRACENE, DIBENZOFURAN, INDENO- 1,2,3-CD-PYRENE, PHENANTHRENE, BENZO-B- FLUORANTHENE		6C	2018
TARRANT	TCEQ	REM	VCIO	LAKE WORTH MURPHY EXPRESS	1031	6781 LAKE WORTH BLVD, LAKE WORTH	32.81481994	-97.43950154	MW-3B: ARSENIC	2A	6C	2003
TARRANT	TCEQ	WPD	MSW	ALLIED / MILL CREEK	MSW0020-8A	SOUTH OF FM 1886 & SILVER CREEK RD, 3.5 MI W SH 199	32.825	-97.525555	MW-9, 103: VOCS (ACETONE; BENZENE; CHLOROBENZENE; 1,4- DICHLOROBENZENE)	2B	6C	1999
TARRANT	TCEQ	WPD	MSW	LAIDLAW / CITY OF FORT WORTH	MSW00464A	BETW LITTLE FOSSIL AND BIG FOSSIL CREEKS, S OF MIDWAY RD & ROCK ISLAND RR, 300 FT S OF SH 121, AND 0.4 MI N OF ELLIOT READERS RD, FORT WORTH	32.7866	-97.2433	MW-1R, 7: ARSENIC	2B	6C	2007
TARRANT	TCEQ	WSD	PDW	WASTE MANAGEMENT CITY OF FORT WORTH EASTSIDE LANDFILL	MSW01004C	S OF E 1ST STREET BETWEEN WEST FORK OF TRINITY RIVER AND RANDOL MILL RD	32.76	-97.27	PROPANE, BUTANES, PENTANES, HEXANES	2C	6C	2001
TARRANT	TCEQ	WSD	PDW	BENBROOK VILLAGE MOBILE HOME	G2200293A	PARK	32.60961667	-97.53751944	TRICHLOROETHENE	Z	6C	2005
TARRANT	TCEQ	WSD	PDW	PELICAN BAY	G2200164J	10-92 ACRES	32.930397	-97.522708	TRICHLOROETHENE	2D	6C	2000
TARRANT	TCEQ	WSD	PDW	PELICAN BAY	G2200164L	AT ENTRY POINT 001	32.92156667	-97.5227222	TRICHLOROETHENE	X	6E	2001
TARRANT	TCEQ	WSD	PDW	PELICAN BAY	G2200164M	AT ENTRY POINT 001	32.92109999	-97.5221305	TRICHLOROETHENE	X	6E	2001
TARRANT	TCEQ	WSD	PDW	SAMANTHA SPRINGS	G2200327B	SPRING 2 1800 BLOCK OF OTTINGER RD	32.96665278	-97.21178056	CIS-1,2-DCE, 1,1-DCA, 2- CHLOROPROPANE	2C	6C	2008
TARRANT	TCEQ	WSD	PDW	SAMANTHA SPRINGS	G2200327E	WELL 3	32.95630278	-97.22055833	MTBE	2C	6C	2009
TAYLOR	RRC	O&G		BML CRUDE OIL MARKETING INC	OCP#4442	BML 8 INCH CRUDE RELEASE	32.3879	-99.7169	CRUDE OIL	1C	6C	2012
TAYLOR	RRC	O&G		TEPPCO CRUDE OIL LLC	OCP#2331	MERKEL STATION	32.45	-100.08	BTEX, TPH	0	6C	2013
TAYLOR	RRC	O&G	7B	FISHER-WEBB INC	7B-5953	5 MILES SW OF TUSCOLA	32.158	-99.857	CHLORIDE	2	6C	1999
TAYLOR	RRC	O&G	7B	LINDA HERMAN COMPLAINT	7B-5797	4 MILES NORTH OF MERKEL	32.529	-100.013	NACL	5	6C	1999
TAYLOR	RRC	O&G	7B	UNIDENTIFIED	7B-7107	2 MILES SOUTH OF OVALO	32.145	-99.809	SALTWATER IN WATER WELL	2	6C	2001
TAYLOR	RRC	O&G	7B	UNIDENTIFIED	7B-8081	MERKEL TOWN LOT	32.302	-99.89	REFINED/WASTE OIL IN WELL	2D	6C	2006
TAYLOR	TCEQ	REM	DCRP	FORMER KC CLEANERS	DC0017	254 S PIONEER DR, ABILENE	32.2702	-99.4644	CHLORINATED SOLVENTS	5B	6C	2014
TAYLOR	TCEQ	REM	VC/VCP	VICTOR EQUIPMENT COMPANY	1563	3501 MAPLE STREET, ABILENE	32.406875	-99.723355	VOCS		6C	2003
TERRY	TCEQ	WSD	PDW	CITY OF BROWNFIELD	2230001		33.185941	-102.271182	CARBON TETRACHLORIDE		6C	1999
TERRY	TCEQ	WSD	PDW	CITY OF BROWNFIELD	G2230001H	8-WEST STORY STREET	33.18583298	-102.27861023	CARBON TETRACHLORIDE		6E	2000
TITUS	TCEQ	WPD	MSW	PLEASANT OAKS LANDFILL	MSW00797A	3.8 MILES SW OF TITUS COUNTY, 1467 FT S OF INTERSECTION OF FM 127 AND CR	33.1175	-95.00833	MW-3: VOCS (1,1-DCA, CIS- 1,2-DCE; VINYL CHLORIDE)	2B	6C	2010
TOM GREEN	RRC	O&G	7C	BOB BERRIE LANDOWNER	7C-2096	1.1 MILES NORTH OF HARRIET	31.557409	-100.317085	HYDROCARBONS	1C	6C	2000
TOM GREEN	RRC	O&G	7C	STUART SEIDEL COMPLAINT	7C-2183	2 MILES NORTH OF CHRISTOVAL	31.219	-100.497	HIGH CHLORIDES	1C	6C	2006
TOM GREEN	TCEQ	REM	CA	B & W FOUNDRY & MANUFACTURING	30537	512 UPTON STREET, SAN ANGELO	31.472216	-100.428349	LEAD, CHROMIUM	3	6C	2000
TOM GREEN	TCEQ	REM	CA	TEXAS DEPT OF TRANSPORTATION	98841	LOOP 306 & KNICKERBOCKER ROAD, SAN ANGELO	31.41406	-100.47445	METHYLENE, CHLORIDE, FORMALDEHYDE, BTEX	3B	6C	2000

TABLE 3 (APPENDIX 7)  
 INACTIVE GROUNDWATER CONTAMINATION CASE DESCRIPTION BY COUNTY  
 ALL AGENCIES, 1994-2018

County	Agency	Division	Section	File Name	File Number	Location	Latitude	Longitude	Contamination Description	Enforcement Status	Activity Status	Year Deleted
TOM GREEN	TCEQ	REM	VCIO	SEC OF LOOP 306 AND VENTURE DR	1076	SEC OF LOOP 306 AND VENTURE DR, SAN ANGELO	31.47549331	-100.38424557	DCE, 1,1-, PCE, TCE, DICHLORODIFLUOROMETHANE		6C	2018
TRAVIS	TAG	BS/EACD		COLD SPRINGS		COLORADO RIVER	30.28	-97.78	FECAL COLIFORM	1B,2D	6	2001
TRAVIS	TAG	BS/EACD		MAIN BARTON SPRING		ZILKER PARK	30.263612	-97.771111	SEDIMENT, BACTERIA	1B	6	2001
TRAVIS	TAG	BS/EACD	GCD	USGS TARGET MW	58-50-216	USGS (TARGET) MONITOR WELL-2300 W BEN WHITE	30.2322222	-97.7927778	DISSOLVED LEAD, CU, ZN, AL	1A	6C	2005
TRAVIS	TCEQ	ENF		SOUTHWESTERN MOTOR REBUILDERS	52018	502 EA BEN WHITE BLVD	30.220071	-97.757449	LEAD	3	6C	2000
TRAVIS	TCEQ	REM		TRAVIS CTY/HWY 183 (FORMER IBM SITE): MW-10	N/A	ON S SIDE OF LITTLE WALNUT CREEK AND E SIDE OF US 183, AUSTIN	30.293637	-97.660281	RADIUM 228, GROSS ALPHA RADIOACTIVITY	0	6C	1998
TRAVIS	TCEQ	REM	CA	COASTAL STATES CRUDE GATHERING CO	83388	AUSTIN	30.32498	-97.77229	BETX, TPH	2B	6D	2000
TRAVIS	TCEQ	REM	CA	FAST STOP	T3144	5325 AIRPORT BLVD, AUSTIN	30.315098	-97.714204	OTHER	2D	6C	2018
TRAVIS	TCEQ	REM	CA	GAVLON INDUSTRIES INC	30498	9808 S IH HWY 35, AUSTIN	30.1584	-97.79056	PAINT SOLVENTS, BENZENE	4	6D	2000
TRAVIS	TCEQ	REM	CA	HUNTSMAN PETROCHEMICAL CORP	30688	7114 N LAMAR BLVD, AUSTIN	30.339106	-97.719037	VOLATILE ORGANICS, METALS	2B	6C	2002
TRAVIS	TCEQ	REM	DCRP	AMERICAN CLEANERS	DC0097	309 W 5TH STREET, AUSTIN	30.1604	-97.4447	CHLORINATED SOLVENTS	0B, 2B, 5B	6C	2011
TRAVIS	TCEQ	REM	DCRP	JACK BROWN BALCONES WOODS	DC0008	5114 BALCONES WOODS, AUSTIN	30.24	-97.45	CHLORINATED SOLVENTS	5B	6C	2015
TRAVIS	TCEQ	REM	DCRP	JACK BROWN CLEANERS	DC0088	3415 NORTHLAND	30.2	-97.47	CHLORINATED SOLVENTS	5B	6C	2013
TRAVIS	TCEQ	REM	DCRP	RICK'S CLEANERS - CAMERON	DC0203	5325 CAMERON ROAD	30.184043	-97.422631	CHLORINATED SOLVENTS	2B, 5B	6C	2012
TRAVIS	TCEQ	REM	DCRP	TIP TOP CLEANERS	DC0272	8315 BURNET RD, AUSTIN	30.363989	-97.728333	CHLORINATED SOLVENTS	5B	6C	2017
TRAVIS	TCEQ	REM	SSDAP	MARTINE SPRINGS - SLAUGHTER CREEK GROUNDWATER PLUME	FILED BY SITE NAME	10019 SOUTH IH-35, AUSTIN	30.153986	-97.786934	CHLOROFORM, TCE	1A&B, 2C, 3N, 4N, 5B	6C	2010
TRAVIS	TCEQ	REM	SSDAT	LINCOLN PROPERTIES	FILED BY SITE NAME	CONGRESS AVENUE, AUSTIN	30.264082	-97.744798	HYROCARB ONS	6C	6C	2000
TRAVIS	TCEQ	REM	VC	FORMER AIRPORT EXXON	2672	2511 HWY 71 E, DEL VALLE	30.213199	-97.657925	TPH, VOCS	0B	6C	2018
TRAVIS	TCEQ	REM	VC/BSA	THE MARY LEE COMMUNITY	G034	1339 LAMAR SQUARE DR, AUSTIN	30.254676	-97.764071	CHLORINATED SOLVENTS	0	6D	2001
TRAVIS	TCEQ	REM	VC/VCP	AMERICAN CLEANERS FACILITY	188	309-11 W 5TH ST, AUSTIN	29.693415	-95.376461	SOLVENTS	0	6C	2000
TRAVIS	TCEQ	REM	VC/VCP	AUSTIN EXECUTIVE AIRPARK	941	811 HOWARD LANE, AUSTIN	30.41667	-97.66667	VOCS, SVOCS	0	6C	1999
TRAVIS	TCEQ	REM	VC/VCP	BLOCK 4, 100 COLORADO STREET	1110	100 COLORADO ST, AUSTIN	30.263995	-97.746014	PAH, BTEX, TPH	0	6C	1999
TRAVIS	TCEQ	REM	VC/VCP	CHAMPION TRACT (BULL CREEK SHOOTING RANGE)	881	FM 2222 @ LOOP 360, AUSTIN	30.36667	-97.79167	METALS	0	6C	2002
TRAVIS	TCEQ	REM	VC/VCP	CHAMPIONS PROPERTY	1257	FM 2222 NEAR LOOP 360, AUSTIN	30.36528	-97.79528	LEAD	0	6E	2002
TRAVIS	TCEQ	REM	VC/VCP	GULF SERVICE STATION / AM CO	1568	1221 SOUTH IH-35, AUSTIN	30.2455	-97.7343	VOCS, TPH		6C	2004
TRAVIS	TCEQ	REM	VC/VCP	HENSEL PHELPS CONSTRUCTION COMPANY INC	338	16021 N IH 35, PFLUGERVILLE	30.459078	-97.665176	TPH, METALS	0	6C	2000
TRAVIS	TCEQ	REM	VC/VCP	LITTLEFIELD PARKING GARAGE	673	508 BRAZOS STREET, AUSTIN	30.2675	-97.74139	TPH	0	6C	2000
TRAVIS	TCEQ	REM	VC/VCP	PHILLIPS BUILDING	690	103 EAST 5TH STREET, AUSTIN	30.26639	-97.74222	TPH/SOLVEN TS	0	6C	1998
TRAVIS	TCEQ	REM	VC/VCP	RAILROAD TRACT 3	1379	1601 - 1613 E 5TH ST, AUSTIN	30.261518	-97.725887	VOCS, SVOCS, METALS, TPH	0	6C	2002
TRAVIS	TCEQ	REM	VC/VCP	RAILROAD TRACT 4	1380	1912 E 5TH ST, AUSTIN	30.260027	-97.722085	VOCS, SVOCS, METALS, TPH	0	6C	2002
TRAVIS	TCEQ	REM	VC/VCP	RAILROAD TRACT 5	1381	2305 - 1415 E 5TH ST, AUSTIN	30.258623	-97.717712	VOCS, SVOCS, METALS, TPH	0	6C	2002
TRAVIS	TCEQ	REM	VC/VCP	TEXAS ELECTRIC COOPERATIVES INC	994	8140 BURNET ROAD, AUSTIN	30.360649	-97.729653	PCBS, TPH, VOCS, METALS	0	6C	2001
TRAVIS	TCEQ	REM	VCIO	METRIC 7 WAREHOUSE	1043	9715 BURNET RD BLDG 7, AUSTIN	30.38141711	-97.72295507	DCE, 1,1-, DCA, 1-1, ACETONE (2-PROPANONE), TCE, CHLOROFORM		6C	2017
TRAVIS	TCEQ	REM	VCIO	THINK EAST DEVELOPMENT SITE	1042	SHADY LN AND JAIN LN, AUSTIN	30.26198599	-97.68921551	TPH, TX1005, >C12-C28, TPH, TX1005, C6-C12		6C	2017



TABLE 3 (APPENDIX 7)  
 INACTIVE GROUNDWATER CONTAMINATION CASE DESCRIPTION BY COUNTY  
 ALL AGENCIES, 1994-2018

County	Agency	Division	Section	File Name	File Number	Location	Latitude	Longitude	Contamination Description	Enforcement Status	Activity Status	Year Deleted	
TRAVIS	TCEQ	REM	VCIO	TWO STORY OFFICE BUILDING	995	1165 AIRPORT BLVD, AUSTIN	30.27477269	-97.69798986	PROPYLBENZENE, N-, NAPHTHALENE, ACENAPHTHYLENE, ACENAPHTHENE, TRIMETHYLBENZENE, 1,2,4-, ANTHRACENE, BENZ-A-ANTHRACENE, BENZO-A-PYRENE, BENZO-B-FLUORANTHENE, BENZO-G,H,I-PERYLENE, BENZO-K-FLUORANTHENE, CHRYSENE, DIBENZ-A,H-ANTHRACENE, FLUORANTHENE, FLUOREN		6C	2017	
TRAVIS	TCEQ	WPD	MSW	CITY OF AUSTIN (FORMER MW-4)	MSW00360A	SE OF BERGSTROM AFB, ALONG THE W SIDE OF FM 973, BETW FM 812 AND ONION CREEK, AUSTIN	30.324982	-97.772293	VOCS (TCE, CIS-1,2- DCE, 1,4- DICHLOROBENZENE, ACETONE, AND BENZENE)	2B	6C	1997	
TRAVIS	TCEQ	WPD	MSW	TRAVIS COUNTY / HWY 290	MSW00684	0.3 MI W OF GILES RD ON N SIDE OF US 290E, AUSTIN	30.3333	-97.6325	TOTAL ORGANIC CARBON, VOCS (CHLOROBENZENE; 1,4- DICHLOROBENZENE)	2B	6C	2000	
TRAVIS	TCEQ	WPD	MSW	WASTE MANAGEMENT OF TEXAS AUSTIN COMMUNITY RECYCLING AND DISPOSAL FACILITY	MSW00249D	9900 GILES RD, AUSTIN	30.3375	-97.621388	MW-21: VOCS (CIS-1,2- DICHLOROETHYLENE)		6C	2013	
TRAVIS UPSHUR	TCEQ TCEQ	WSD REM	PDW CA	HILL COUNTRY SPRINGS BIG SANDY TERMINAL	S2270326A 31861	1 - AT SPRING HWY 155 AT SABINE RIVER, BIG SANDY	30.15398333 32.567777	-97.78964167 -95.136388	TRICHLOROETHENE PETROLEUM (BTEX)	2C 3C	6C 6C	2007 2018	
UPTON	RRC	O&G	7C	EXXONMOBIL	OCP#1846	20 MILES NORTH OF RANKIN, SEC.3	31.515	-101.941	HYDROCARBON		1D	6C	2003
UPTON	RRC	O&G	7C	RAIDER O & G (NICKELL COMPLAINT)	7C-7214	10 MILES NE OF MCCAMEY	31.204713	-102.299108	HYDROCARBON		1C	6C	2006
UPTON	RRC	O&G	7C	SHELL PIPELINE CO		17 MILES N OF RANKIN	31.471	-101.94	BTEX, HYDROCARBS	0	6C	1999	
UPTON	RRC	O&G	7C	TRANSWESTERN/NORTHERN NATURAL		17 MILES NE OF RANKIN	31.397	-101.735	PCB	0	6C	1999	
VAN ZANDT	TCEQ	REM	DCRP	TRADER'S SQUARE SHOPPING CENTER	DC0144	301 E HWY 243	32.545408	-95.864141	CHLORINATED SOLVENTS	5B	6C	2015	
VAN ZANDT VICTORIA	TCEQ RRC	REM O&G	SF 2	JCS COMPANY AURORA RESOURCES (PREV AEP GAS MKTG)	SUP012 OCP#1101	STATE HIGHWAY 198, CANTON	32.459279 28.798	-95.980115 -96.971	ARSENIC BTEX	5B 0	6C 6C	2013 2006	
VICTORIA	RRC	O&G	2	CHARBULA	O2-94-2377	4 MILES SE OF INEZ	28.866144	-96.733523	CHLORIDES		1C	6C	1994
VICTORIA	RRC	O&G	2	JEANSONNE COMPLAINT	2-97-2748	1 1/2 MILES WSW PLACEDO	28.683	-96.851	CHLORIDE, TDS		1C	6C	1997
VICTORIA	TCEQ	REM	VC/VCP	HALLIBURTON ENERGY SERVICES - VICTORIA	-1429	101 HOLT ROAD, VICTORIA	28.841622	-96.908074	VOCS, SVOCS, METALS, TPH		6C	6C	2004
VICTORIA	TCEQ	REM	VC/VCP	ONE O'CONNOR PLAZA	1028	101 WEST GOODWIN STREET, VICTORIA	28.80056	-97.00583	BTEX, TPH	0	6C	1999	
VICTORIA WALKER	TCEQ TCEQ	WSD REM	PDW VC	VICTORIA COUNTY WCID 1 FORMER J&W MINIT MART 5	G2350001B 2621	5-HATCHET & COMMERCE 2423 SAM HOUSTON AVENUE, HUNTSVILLE	28.64738274 30.707374	-96.89516449 -95.547084	BENZENE VOCS, CHLORINATED SOLVENTS, TPH	2D 0B	6C 6D	2004 2015	
WALKER	TCEQ	REM	VC	FORMER MAGIC WASH WASHATERIA	2622	865 SOUTH SAM HOUSTON AVE - CURRENTLY 2433 SAM HOUSTON AVE, HUNTSVILLE	30.707148	-95.547067	VOCS, CHLORINATED SOLVENTS, TPH	0B	6D	2015	
WALLER	TCEQ	REM	VC/VCP	PAVESTONE COMPANY, LP	1233	30001 KATY BROOKSH IRE ROAD, KATY	29.78535	-95.871247	VOCS, METALS		6D	2005	
WALLER WARD	TCEQ RRC	REM O&G	VC/VCP 8	PROGRESSIVE METALS PROPERTY NORTH CRAWAR-TRANSWESTERN PLANT	185 OCP#1750	19814 G H CIRCLE, WALLER SE OF MONAHANS	30.05 31.53361111	-95.95 -102.7716667	METALS HYDROCARBONS	0 0	6C 6C	1998 2006	
WARD	RRC	O&G	08	NORTHERN NATURAL GAS (FORMERLY ENRON, TRANSWESTERN PIPELINE)	OCP#1257	LOCKRIDGE GAS PLANT	31.44	-103.05	TPH	0	6C	2014	
WARD	RRC	O&G		BLOCK 16 COMMON POINT (MULTI OPER.)	OCP#2990	3 MILES SOUTH OF PYOTE	31.4898	-103.1078	COND. IN GW	0	6C	2012	
WARD	RRC	O&G		FORMER ESTES NATURAL GAS PLANT (UT LANDS)	OCP#1116	KINDER MORGAN, INC	31.5319	-102.9903	TPH, BTEX, PSH	0	6C	2017	
WASHINGTON	TCEQ	WPD	MSW	CITY OF BRENHAM LANDFILL	MSW01230	BETWEEN JUNCTION OF CR 81 AND CR 82, 3 MILES NE OF BRENHAM CITY LMTS	30.2	-96.34		2A	6C	2009	
WEBB	RRC	O&G	04	FREER 44 COMPRESSOR STATION	OCP#2186	EL PASO CORP	27.9425	-98.8739	TPH, BTEX, PSH	0	6C	2016	

TABLE 3 (APPENDIX 7)  
INACTIVE GROUNDWATER CONTAMINATION CASE DESCRIPTION BY COUNTY  
ALL AGENCIES, 1994-2018

County	Agency	Division	Section	File Name	File Number	Location	Latitude	Longitude	Contamination Description	Enforcement Status	Activity Status	Year Deleted
WEBB	RRC	O&G	04	NAVARRO MIDSTREAM, FORMERLY HPL/AEP/ CERRITO GATHERING CO KOCH	OCF#1256 OCF#1517	LAS TIENDAS METER STATION LAT 27.6631 LONG -98.8141 (LOPEZ RANCH)	27.89 27.6631	-99.654 -98.8141	TPH, BTEX BTEX, PSH	0 0	6C 6C	2014 2008
WEBB	TCEQ	REM	CA	LAREDO AIR FORCE BASE	T1612	LAREDO TX, LAREDO	27.53278	-99.472046	METALS	1A	6C	2017
WEBB	TCEQ	WPD	MSW	CITY OF LAREDO LANDFILL	MSW01693A	2 MI E OF INTX OF LOOP 20 & US HWY 359. 6912 TX HWY 359, LAREDO	27.49	-99.41		2A	6C	2009
WHARTON	RRC	O&G	3	JIMMY KAINEN COMPLAINT	03-5334	1 MILE NE OF EL CAMPO	29.228	-96.276	CHLORIDE, TDS	1C	6C	2000
WHARTON	RRC	O&G	3	MOERS COMPLAINT	3-5090	3 1/2 MILES S. OF WHARTON	29.27	-96.1	NACL, TDS	1C	6C	1997
WHARTON	RRC	O&G	3	TREYBIG COMPLAINT	3-5617	3 MILES SW OF LANE CITY	29.186	-96.062	NACL	1C	6C	2006
WICHITA	RRC	O&G	09	JONES PAYNE LEASE	OCF#2447	CHEVRON USA	33.8709	-98.6096	CHLORIDE	1A	6C	2018
WICHITA	RRC	O&G		CONOCO INC/ MITCHELL ROAD	OCF#1168	WICHITA COUNTY REG, 5 MI W OF IOWA PARK	33.9228	-98.7916	CRUDE OIL	1A	6C	2011
WICHITA	TCEQ	REM	CA	BURGESS MANNING	69765	1011 VERMONT ST, WICHITA FALLS	33.925672	-98.510556	CHLORINATED SOLVENTS	0B	6C	2017
WICHITA	TCEQ	REM	CA	SHEPPARD ACCESS ROAD	81877	1100 SHEPPARD ACCESS, WICHITA FALLS	33.928412	-98.508293	BTEX, SVOC	2C	6C	2000
WICHITA	TCEQ	REM	VC/VCP	SOUTHWEST PLAZA SHOPPING CENTER	1382	4701 SW PKWY, SUITE 24	33.857283	-98.563368	CHLORINATED SOLVENTS		6E	2005
WILLACY	TCEQ	REM		CITY OF RAYMONDVILLE: MW-13, 14, AND 16	MSW00189	2.8 MI W OF US 77, 3.9 MI N OF SH 186, RAYMONDVILLE	26.540833	-97.85	CHLORIDE, TOTAL ORGANIC CARBON	2A	6C	1998
WILLIAMSON	TCEQ	REM	CA	ALAMO CONCRETE PRODUCTS	T1978	FM 2243, GEORGETOWN	30.607445	-97.715199	PERCHLORATE	1A	6C	2006
WILLIAMSON	TCEQ	REM	CA	TEXAS CRUSHED STONE	T2058	5300 S IH 35, GEORGETOWN	30.576111	-97.696666	PERCHLORATE	1A	6C	2006
WILLIAMSON	TCEQ	REM	VC/VCP	BASLER ELECTRIC CIRCUITS INC	412	204 HIGHLAND DRIVE, TAYLOR	30.56667	-97.38333	METALS		6C	
WILLIAMSON	TCEQ	WSD	PDW	BRUSHY CREEK MUNICIPAL UTILITY DISTRICT	G2460061B	2	30.52253056	-97.70479444	RAW SEWAGE		6E	2000
WILLIAMSON	TCEQ	WSD	PDW	CITY OF GEORGETOWN	G2460001A	1-DOWNTOWN PLT	30.635839	-97.679832	PERCHLORATE	2D	6C	2003
WILLIAMSON	TCEQ	WSD	PDW	CITY OF GEORGETOWN	G2460001B	2-DOWNTOWN PLT	30.635981	-97.679543	PERCHLORATE	Z	6C	2003
WILLIAMSON	TCEQ	WSD	PDW	CITY OF GEORGETOWN	G2460001C	5-SAN GABRIEL P	30.650021	-97.668922	PERCHLORATE	Z	6C	2003
WILLIAMSON	TCEQ	WSD	PDW	CITY OF GEORGETOWN	G2460001F	10-S SIDE PLNT	30.61978	-97.681396	PERCHLORATE	Z	6C	2003
WILLIAMSON	TCEQ	WSD	PDW	CITY OF GEORGETOWN	G2460001G	11-S SIDE PLNT	30.61974	-97.681541	PERCHLORATE	Z	6C	2003
WILLIAMSON	TCEQ	WSD	PDW	CITY OF GEORGETOWN	G2460001J	9-SAN GABRIEL P	30.650009	-97.670288	PERCHLORATE	Z	6C	2003
WILLIAMSON	TCEQ	WSD	PDW	CITY OF ROUND ROCK	G2460003G	7-SPRING STREET	30.51280022	-97.6749115	MERCURY	Z	6A	2003
WILLIAMSON	TCEQ	WSD	PDW	CITY OF ROUND ROCK	G2460003K	11-S WESTINGHOU	30.578846	-97.687439	PERCHLORATE	Z	6C	2003
WILLIAMSON	TCEQ	WSD	PDW	CITY OF THRALL	G2460015B	2-NW WELL	30.59222031	-97.30071259	ATRAZINE	2C	6C	2002
WILLIAMSON	TCEQ	WSD	PDW	CITY OF THRALL	G2460015C	3-E WELL	30.59222031	-97.3004303	ATRAZINE, METOLACHLOR	2C	6C	2002
WILSON	TCEQ	REM	VC	KOCH PIPELINE - FLORESVILLE	1482	1 MI W OF SH 181 ON CR 775 PIPELINE SPILL, FLORESVILLE	29.2348	-98.2315	PETROLEUM (BTEX), TPH	0B	6D	2018
WINKLER	TCEQ	WSD	PDW	CITY OF KERMIT	2480001		31.846748	-103.09653	TRICHLOROETHENE		6C	1999
WINKLER	TCEQ	WSD	PDW	CITY OF KERMIT	G2480001F	SANTA ROSA 1 @ OAKLAWN & TEXAS & KERMIT	31.85184097	-103.08970642	TETRACHLOROETHENE	2D	6C	2002
WINKLER	TCEQ	WSD	PDW	CITY OF KERMIT	G2480001H		31.84721565	-103.10248566	TRICHLORO ETHENE		6C	2000
WINKLER	TCEQ	WSD	PDW	CITY OF KERMIT	G2480001I	SANTA ROSA 4 @ CAMPBELL & WALTON 1 @ CAMPBELL & B,	31.85466766	-103.08792114	TETRACHLOROETHENE	2D	6C	2002
WINKLER	TCEQ	WSD	PDW	CITY OF KERMIT	G2480001J		31.85396957	-103.0879364	TETRACHLOROETHENE	2D	6C	2002
WISE	RRC	O&G	09	BRIDGEPORT GAS PLANT	OCF#1548	DEVON GAS SERVICES LP	33.1958	-97.8034	TPH	0	6C	2018
WISE	RRC	O&G	09	DECATUR COMPRESSOR STATION FACILITY	OCF#1046	TARGA RESOURCES (FORMER DYNEGY / TRIDENT USA/ OXY USA)	33.2667	-97.6208	TPH	0	6C	2016
WISE	RRC	O&G	9	MEC BUSEY UNIT	OCF#1549	5 MILES E OF BRIDGEPORT	33.211	-97.673	CONDENSATE	0	6C	2006
WISE	TCEQ	WSD	PDW	CITY OF CHICO EAST	G2490004L	4 - 42 ACRE	33.30060959	-97.78914642	BENZENE	2D	6C	2003
WISE	TCEQ	WSD	PDW	CITY OF CHICO EAST	G2490004M	5 - 42 ACRE	33.2996788	-97.78941345	BENZENE	2D	6C	2003
WOOD	RRC	O&G	6	AMOCO - WEST YANTIS PLANT	-0-	4 MILES NW OF YANTIS	32.97	-95.623	HYDROCARBONS & NACL	0	6C	1996
WOOD	RRC	O&G	6	KURILECZ COMPLAINT	06-7699	EARL LEE UNIT	32.685951	-95.250751	NACL	1C	6C	1996
YOAKUM	RRC	O&G	8A	JOE DEATON COMPLAINT		7 MILES NNW OF DENVER CITY	33.058	-102.878	WATER WELL SALTY	1C	6C	2000
YOAKUM	RRC	O&G	8A	SANDYLAND UNDERGROUND WATER CONSERVATION DISTRICT	8A-0957	5 MILES NW OF TOKIO	33.233	-102.646	CHLORIDES	2	6C	1994
YOAKUM	RRC	O&G	8A	SANDYLAND UWCD COMPLAINT		1 MILE SW OF DENVER CITY	32.954	-102.842	METHANE/GAS IN GW, CO	2	6C	2001
YOAKUM	RRC	O&G	8A	VULCAN CHEMICALS COMPANY	OCF#1103	2.5 MILES E OF DENVER CITY	32.9683	-102.8031	BRINE	2D	6C	2006
YOAKUM	RRC	O&G	8A	WESTERN FRONT COMPLAINT	8A-3197	DENVER CITY	32.964	-102.83	NACL	1C	6C	1997
YOAKUM	TAG	SLUWCD		TONY WINN	24-58-503	NW4 SECTION 675 - JOHN H GIBSON SURVEY	33.077222	-102.797777	CHLORIDE	1	6C	1995
YOAKUM	TCEQ	REM	VC/BSA	DELUXE CLEANERS BUILDING	G041	416 NORTH MAIN, DENVER CITY	32.968124	-102.829245	CHLORINATED SOLVENTS		6C	
YOAKUM	TCEQ	WSD	PDW	DENVER CITY, CITY OF	2510001	WELL 11 (G2510001F) - SW END OF E-W AIRPORT RUNWAY, NW OF DENVER CITY	32.975706	-102.851017	ALKANES, PROPANES, CYCLOPENTANE, THIOPHENE, SEC-BUTYL BENZENE	2C	6E	1998

TABLE 3 (APPENDIX 7)  
 INACTIVE GROUNDWATER CONTAMINATION CASE DESCRIPTION BY COUNTY  
 ALL AGENCIES, 1994-2018

County	Agency	Division	Section	File Name	File Number	Location	Latitude	Longitude	Contamination Description	Enforcement Status	Activity Status	Year Deleted
YOAKUM	TCEQ	WSD	PDW	DENVER CITY, CITY OF	G2510001F	11-1/2 MI W OF WELL 10	32.97570556	-102.85101667	ALKANES, PROPANES, CYCLOPENTANE, THIOPHENE, SEC-BUTYL BENZENE		6E	2000
YOUNG	RRC	O&G		SEMINOLE	OCP#1646	SOUTH BEND STATION	33.0012	-98.6845	CRUDE OIL	0	6C	2011