



Meteorological Model Performance Evaluation for 2019

Bright Dornblaser, Ph.D.
Atmospheric Scientist
Air Quality Division

Houston-Galveston Brazoria Air Quality Technical Information Meeting
6/23/2021



Topics

- What is Model Performance Evaluation or MPE?
- Measure Oriented Statistics
- Applications to 2019 Modeling Platform
 - Choice of vertical coordinate system
 - Alternative Weather Research and Forecasting (WRF) model configuration
 - Use of observational nudging file
- Conclusions



What is MPE?

- **Goals/Purposes:**
 - Identify and screen problems with model configuration.
 - Evaluate model sensitivities.
 - Used in state implementation plan documentation.
- **MPE can be:**
 - Measure oriented
 - Distribution oriented
 - Event oriented
- **Focus on measure-oriented results for 2019 meteorological modeling.**



Measure Oriented Statistics Routinely Used by TCEQ

Meteorological Variable	Emery et al. 2001	McNally, 2009	Kemball-Cook et al., 2005
Conditions	Simple	Complex	Complex
Temperature Bias	$\leq \pm 0.5^\circ \text{K}$	$\leq \pm 1.0^\circ \text{K}$	$\leq \pm 2.0^\circ \text{K}$
Temperature Error	$\leq +2.0^\circ \text{K}$	$\leq 3.0^\circ \text{K}$	$\leq 3.5^\circ \text{K}$
Mixing Ratio Bias	$\leq \pm 1.0 \text{ g/kg}$	$\leq \pm 1.0 \text{ g/kg}$	$\leq \pm 0.8 \text{ g/kg}$
Mixing Ratio Error	$\leq 2.0 \text{ g/kg}$	$\leq 2.0 \text{ g/kg}$	$\leq 2.0 \text{ g/kg}$
Wind speed Bias	$\leq \pm 0.5 \text{ m/s}$	(not addressed)	$\leq \pm 1.5 \text{ m/s}$
Wind Speed RMSE	$\leq 2.0 \text{ m/s}$	(not addressed)	$\leq 2.5 \text{ m/s}$
Wind Direction Bias	$\leq \pm 10 \text{ degrees}$	(not addressed)	(not addressed)
Wind Direction Error	$\leq 30 \text{ degrees}$	(not addressed)	$\leq 55 \text{ degrees}$

- Statistical form and threshold based upon Environ (Ramboll) 2001 under TNRCC contract.
- Thresholds based on survey of multiple models and “typical” performance.
- Performance targets vary based on met regimes and complex terrain.



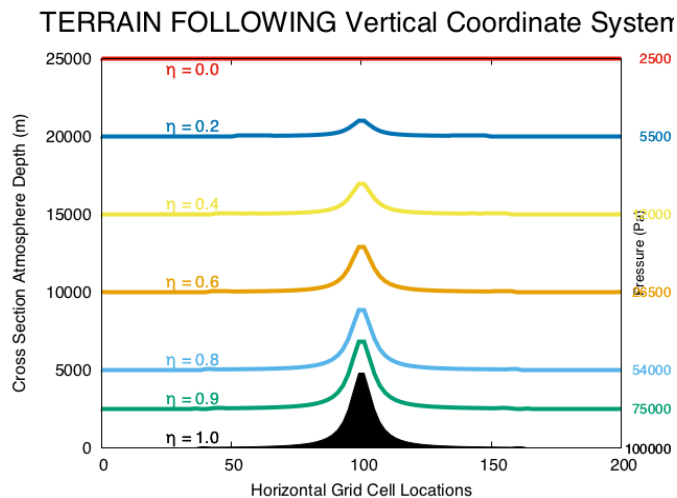
Application to 2019 Modeling Platform

Case 1

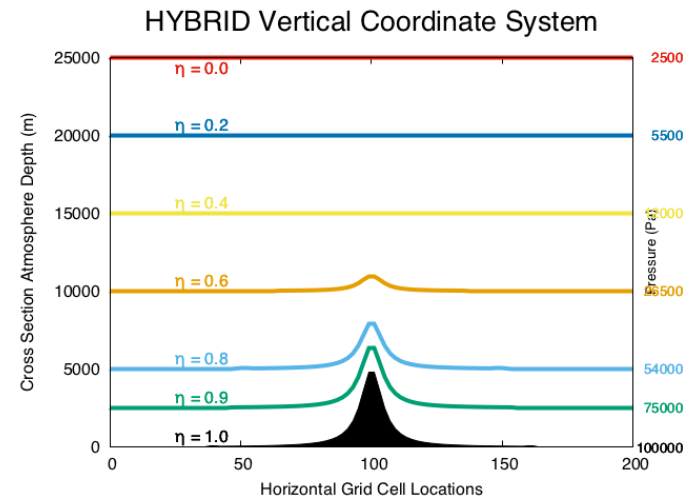


Hybrid vs Terrain Sigma Coordinate

- Hybrid vertical coordinate on North American 12km grid
 - nesting to traditional sigma vertical coordinate over East Texas 4km (SVC case), or
 - nesting to hybrid vertical coordinate on East Texas 4km grid. (HVC case)



VS

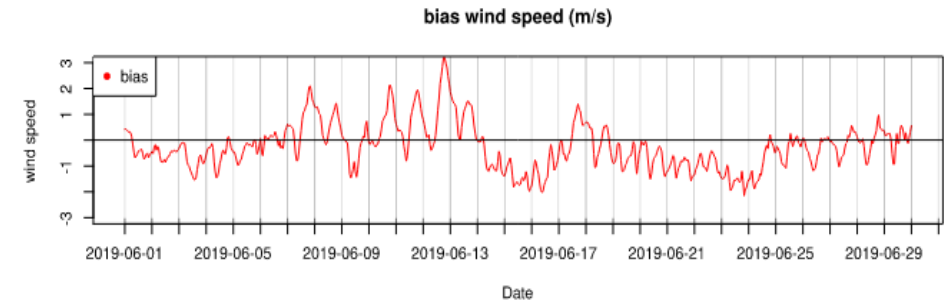
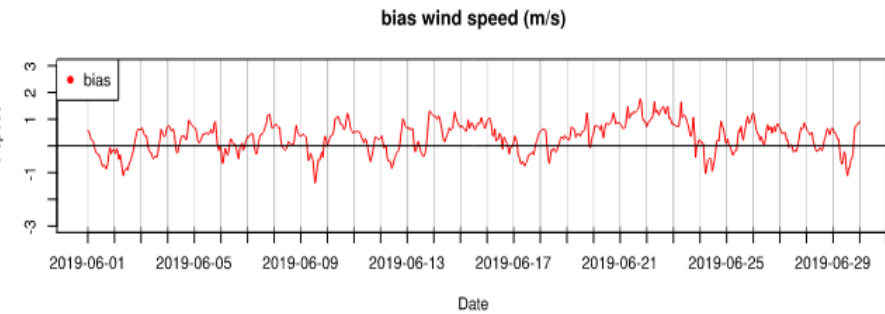
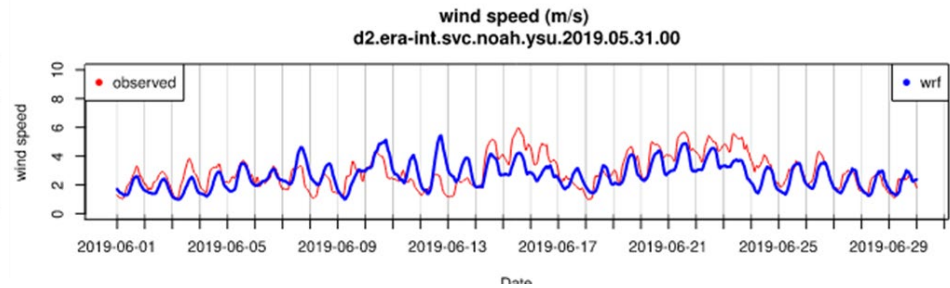
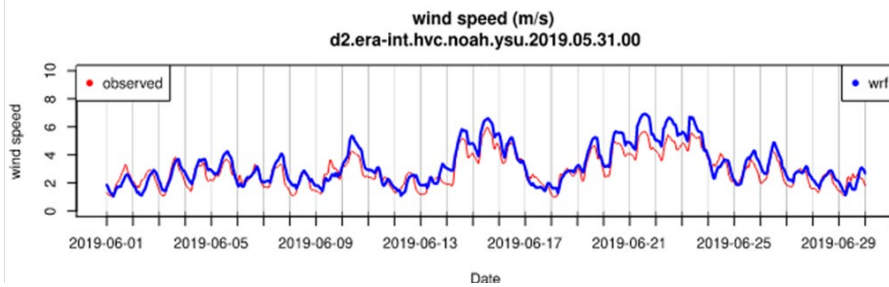




Time Series of Domain-Averaged Hourly Predicted Wind Speed and Bias

HVC

SVC



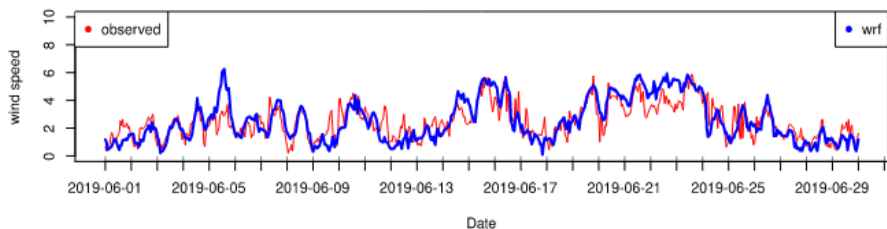


HRM3 June 2019

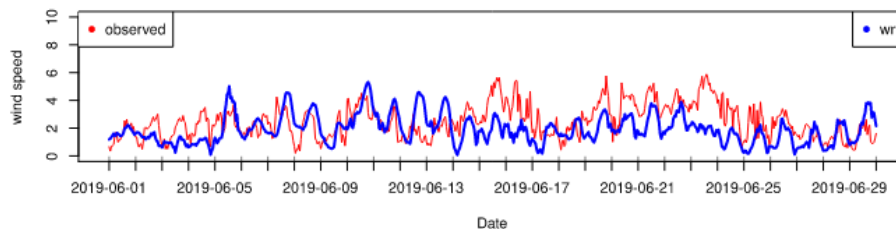
HVC

SVC

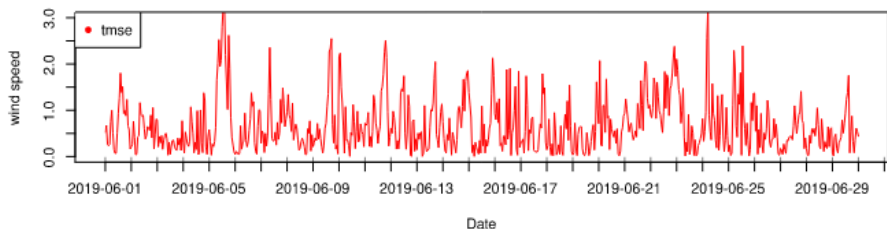
482010803 - wind speed (m/s)
d2.era-int.hvc.noah.yso.2019.05.31.00



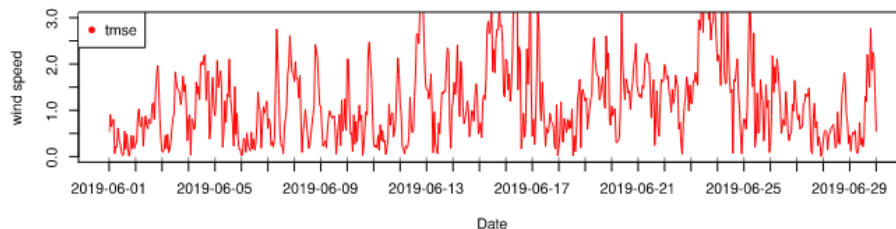
482010803 - wind speed (m/s)
d2.era-int.svc.noah.yso.2019.05.31.00



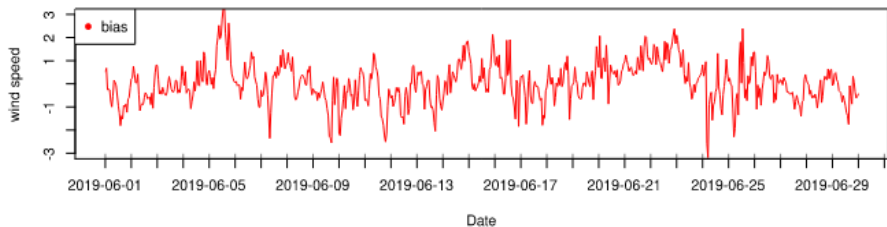
rmse wind speed (m/s)



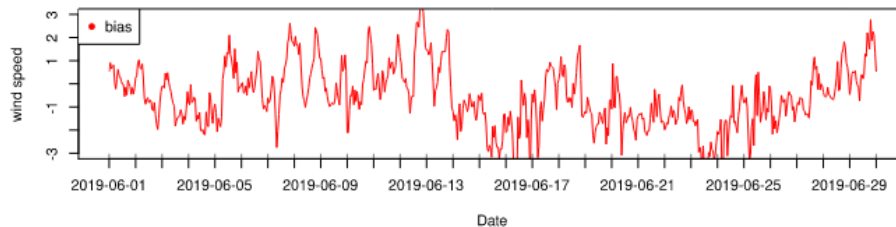
rmse wind speed (m/s)



bias wind speed (m/s)



bias wind speed (m/s)



HVC shows improved performance in all metrics, especially in the June 15th to June 25th time frame, but more importantly on high ozone days of June 9 and June 12-14. Small differences matter.



Application to 2019 Modeling Platform

Case 2

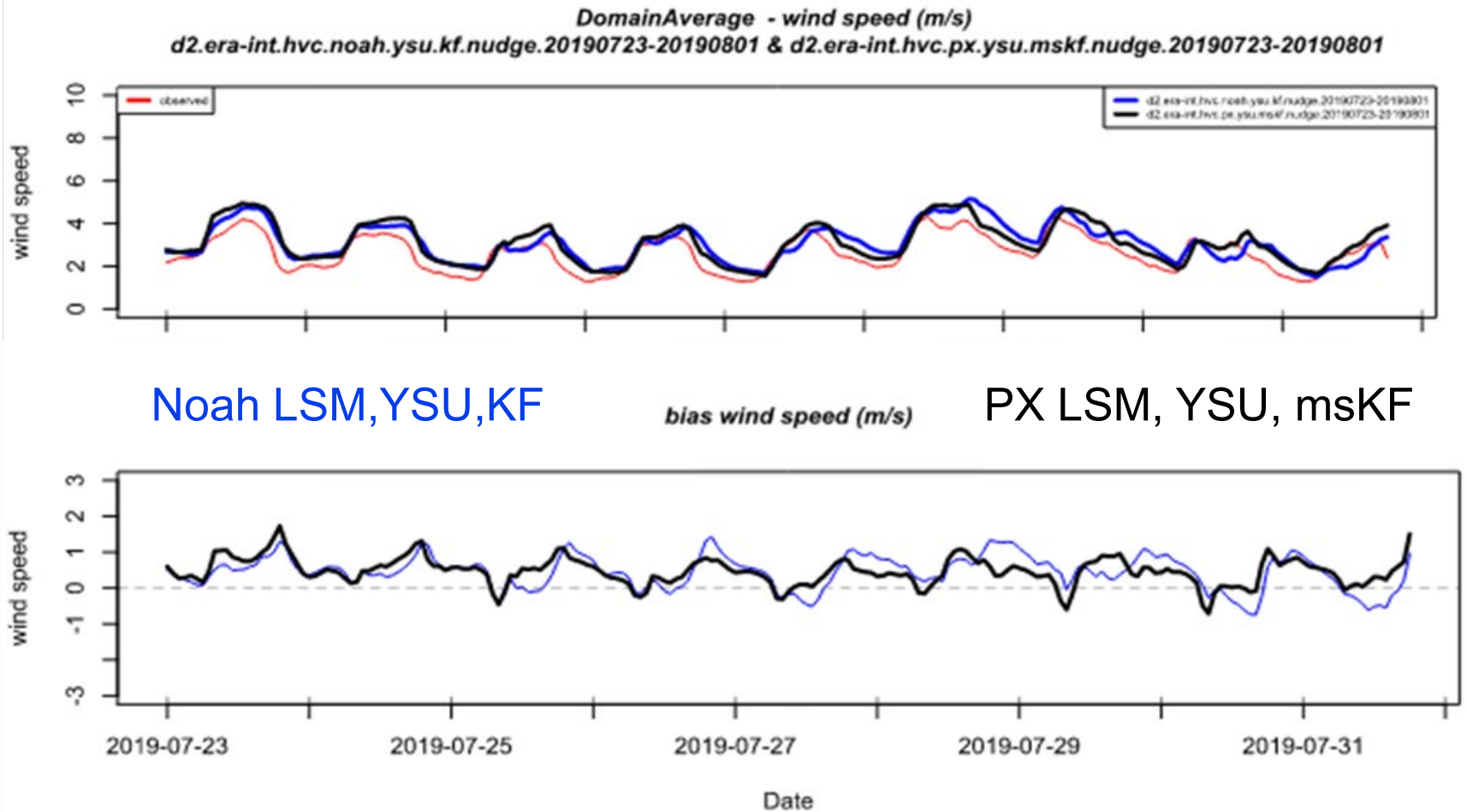


Alternate WRF Configuration Evaluation

- Comparing two WRF configurations on aspects other than vertical coordinate system:
 - Noah Land Surface Model (LSM)-Yong Sei University (YSU) Planetary Boundary Layer (PBL)-Kain-Fritsch (KF) Cumulus with observational nudging
 - Pleim-Xiu (PX) LSM-YSU PBL-Multiscale KF (msKF) Cumulus with observational nudging
- For selected periods of high ozone that overlap between DFW, San Antonio, and HGB:
 - June 7-18
 - July 23-31
- Monthly timeseries comparing model and observations and bias are very close. Individual monitors **do** vary.



Domain-Averaged Windspeed July 23-31

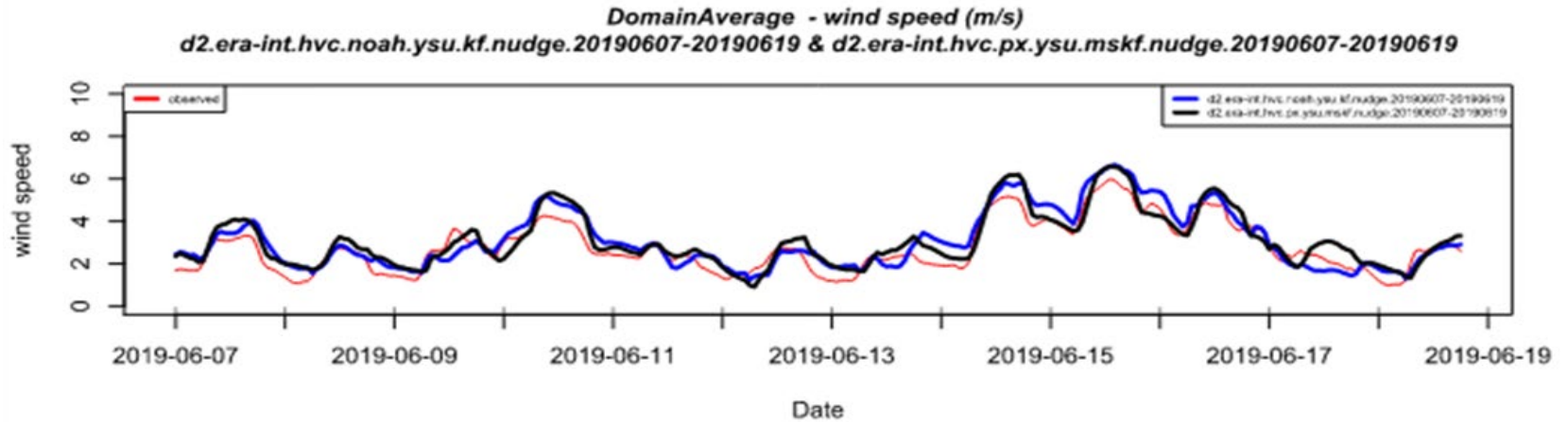


For the July 23-31 evaluation period, both configurations perform comparably.

*Average across all monitors in the domain

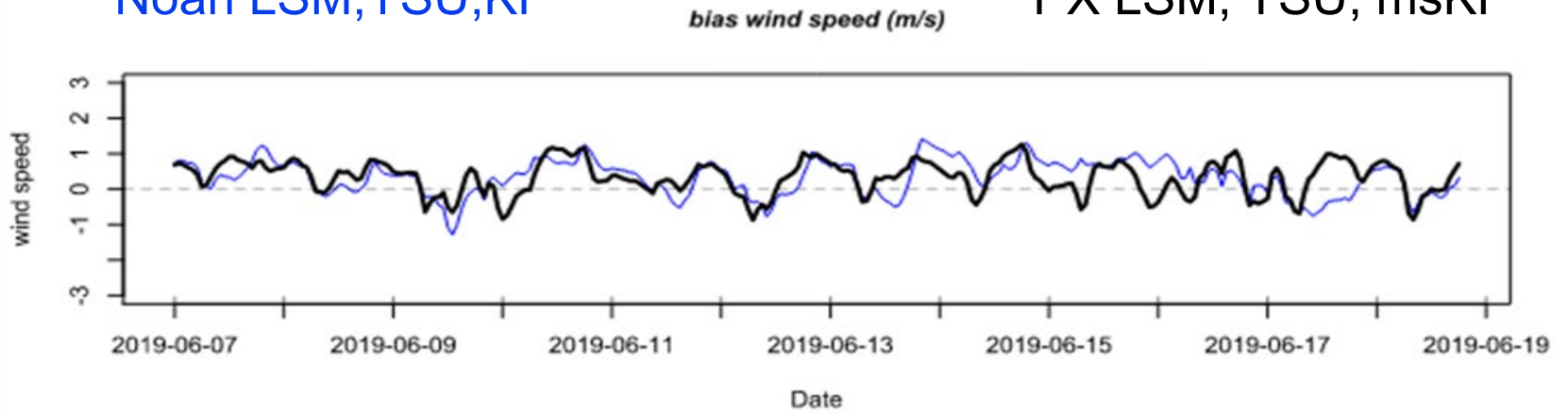


Domain Averaged Windspeed June 7-19



Noah LSM,YSU,KF

PX LSM, YSU, msKF

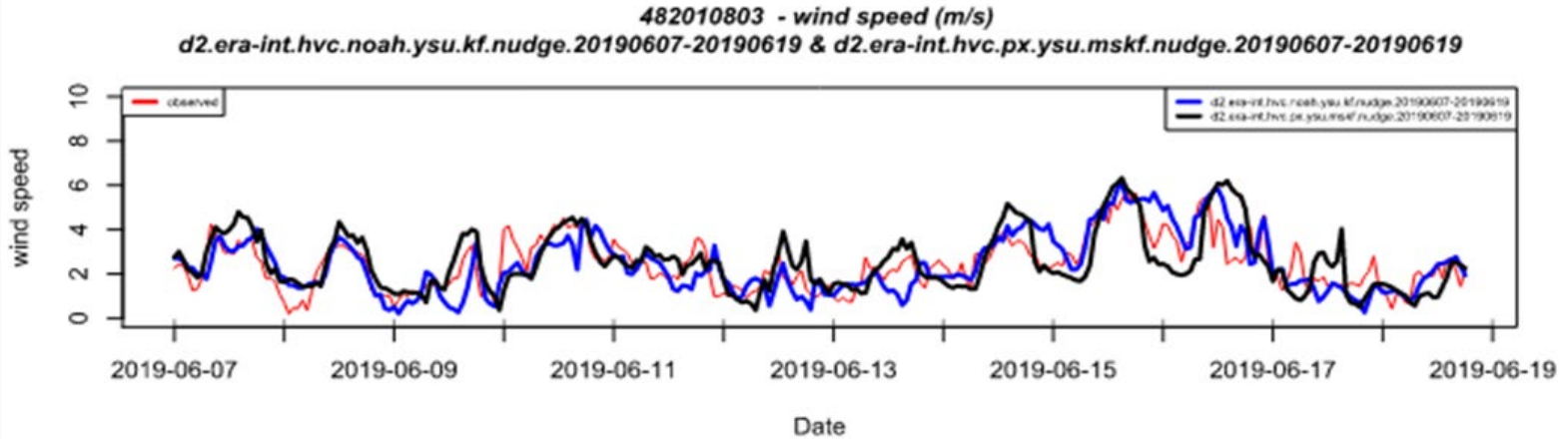


For the June 7-19 evaluation period, both configurations perform comparably.

*Average across all monitors in the domain

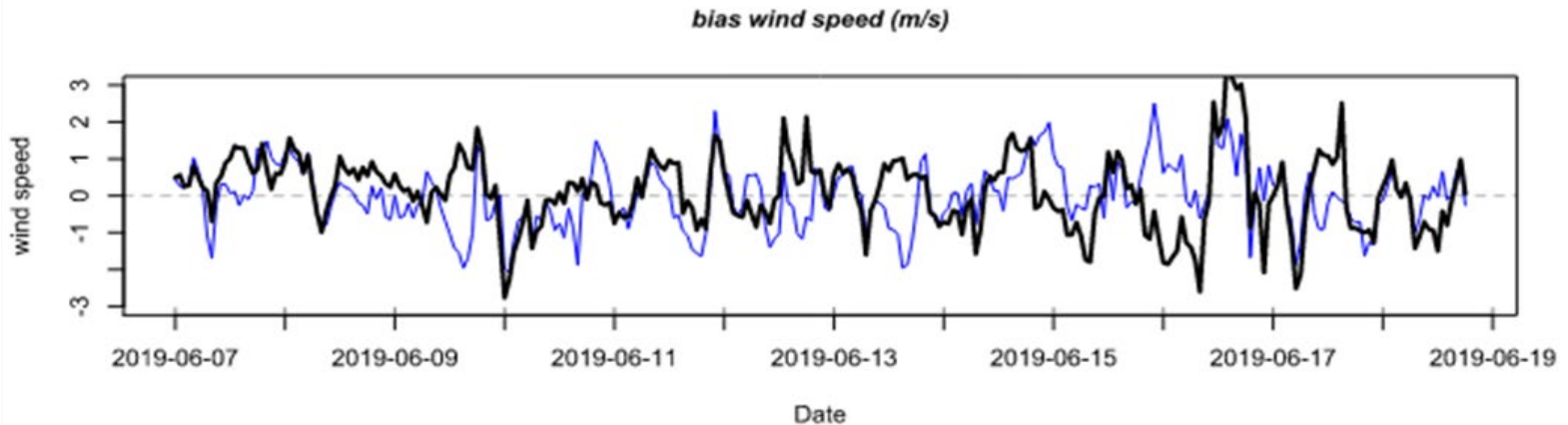


HRM3 June 7-18



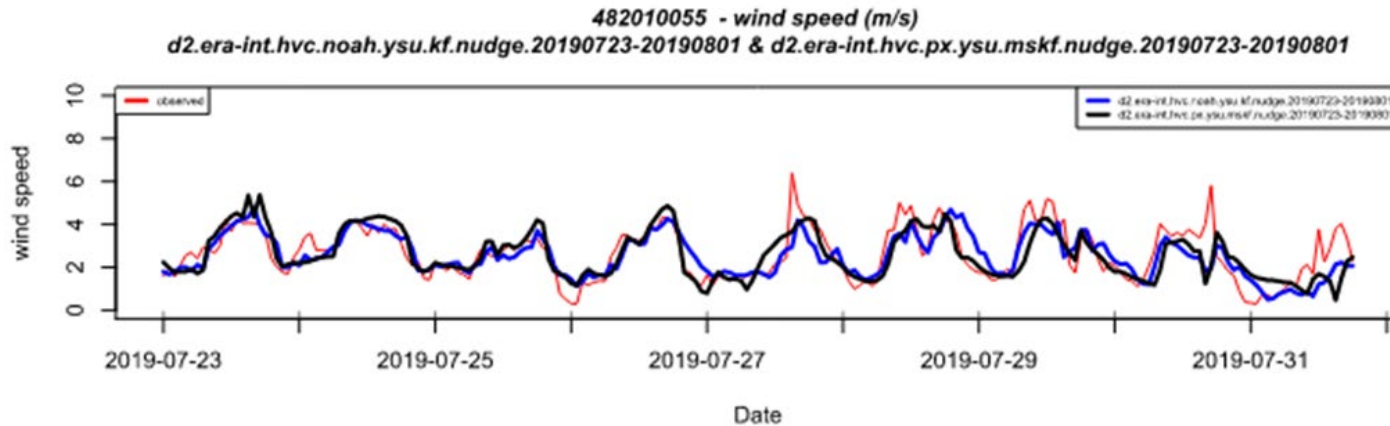
Noah LSM,YSU,KF

PX LSM, YSU, msKF



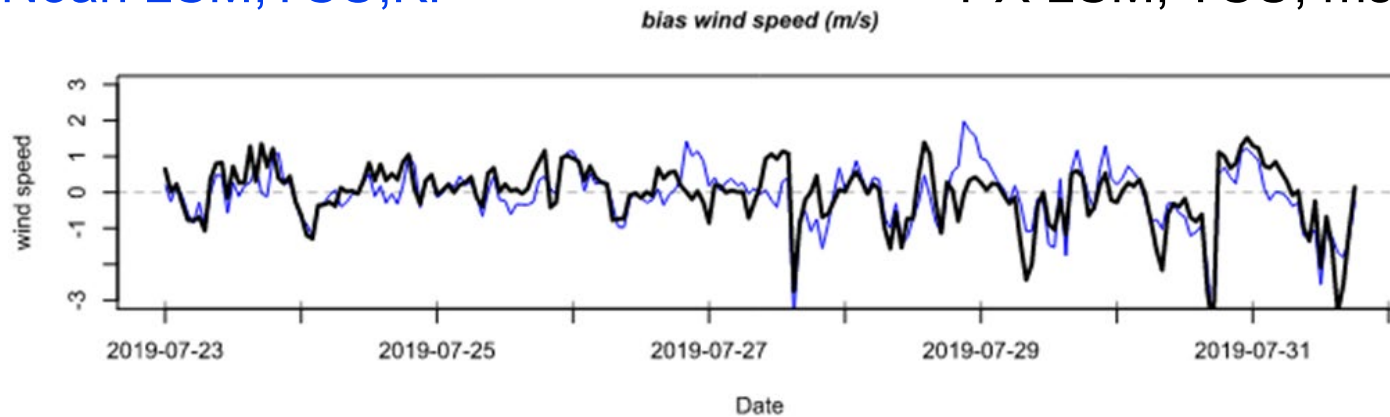


Bayland Park July 23-31



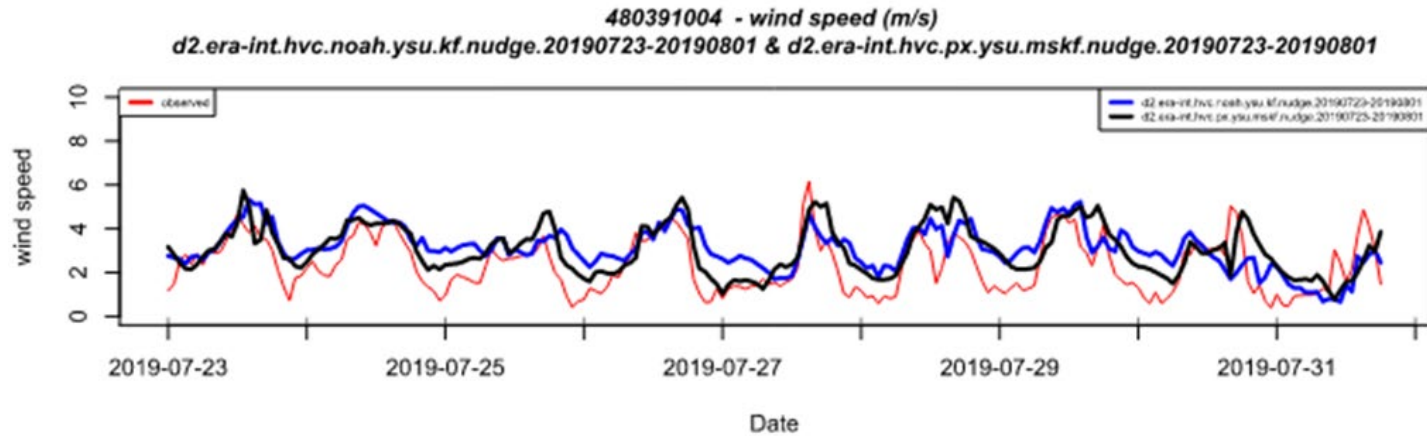
Noah LSM, YSU, KF

PX LSM, YSU, msKF



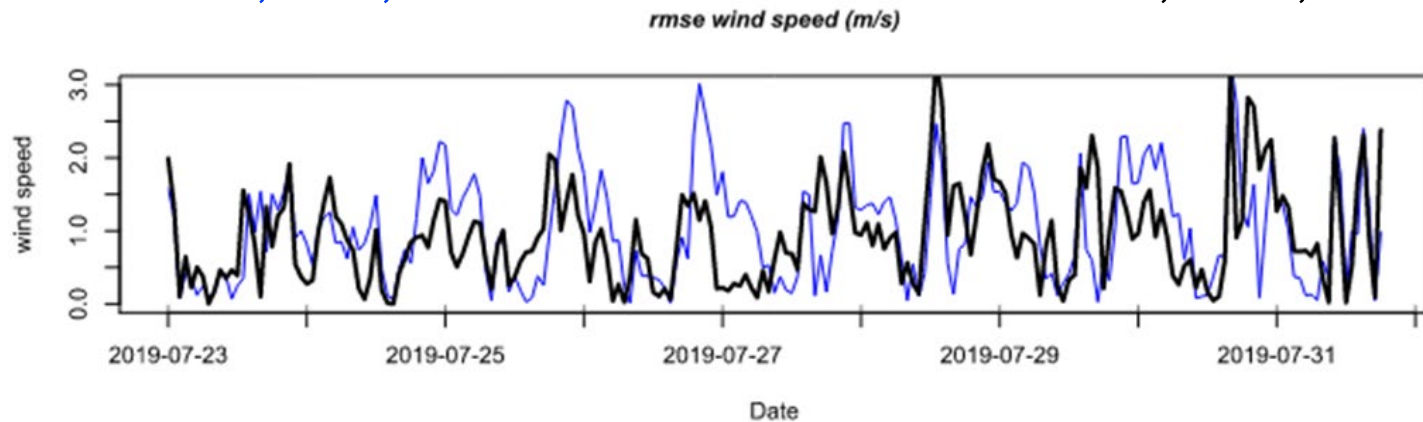


Manvel Croix July 23-31



Noah LSM,YSU,KF

PX LSM, YSU, msKF





Application to 2019 Modeling Platform

Case 3



Use of Observational Nudging

- Comparison of Noah LSM-YSU PBL-KF run with and without observational nudging completed for entire months of June, July, and August.
- Radar profiler observational nudging files have helped in the past.
- Data from Cooperative Agency Profiler (CAP) nearby is at La Porte.
- No significant benefit from using profiler data for these months.



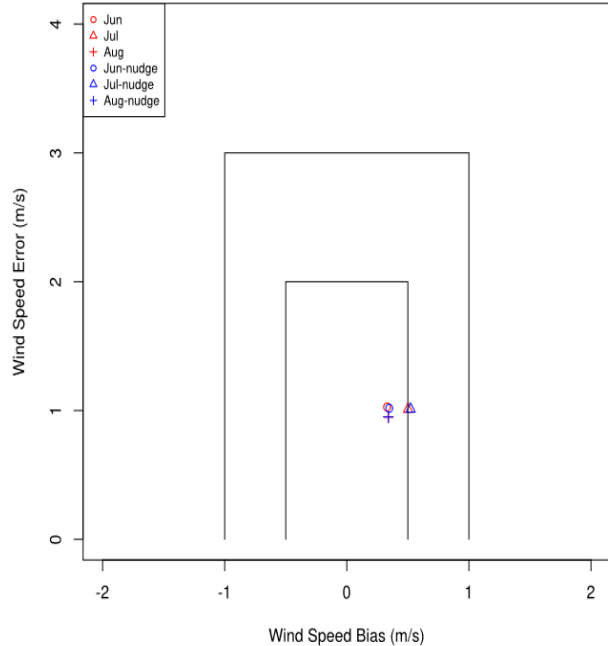
Error vs Bias for Observed-Predicted Pairs by Month

Wind Speed

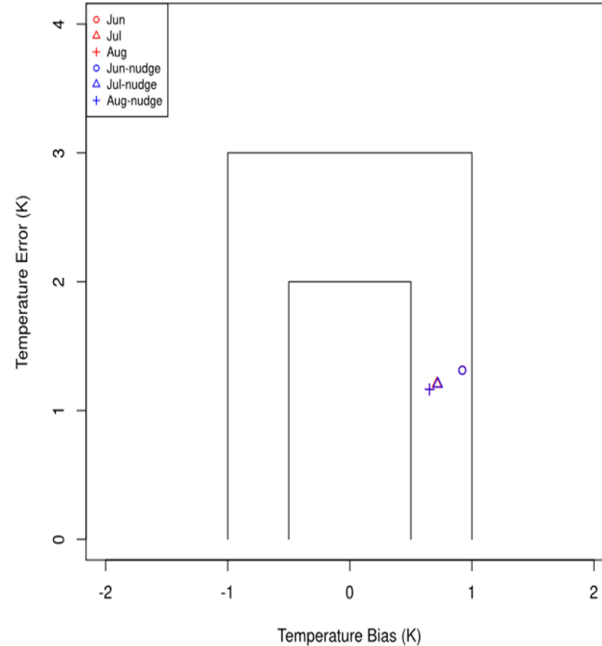
Temperature

Humidity

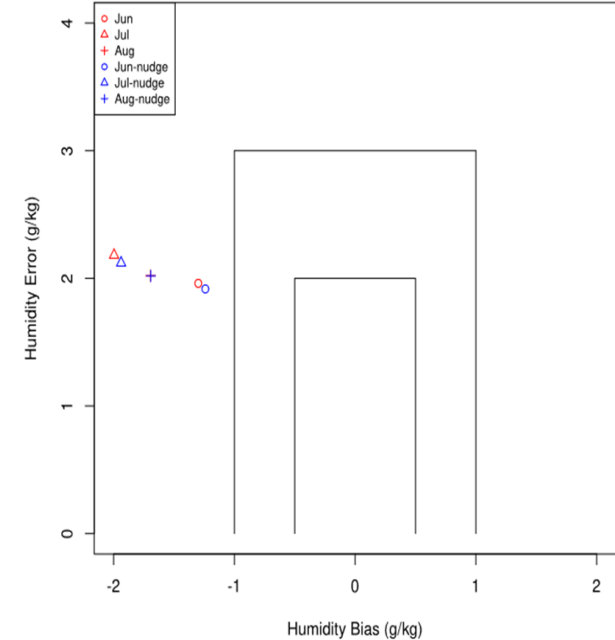
WRF Performance for Wind Speed (d2.era-int.hvc.noah.ysu.nudge)



WRF Performance for Temperature (d2.era-int.hvc.noah.ysu.nudge)



WRF Performance for Humidity (d2.era-int.hvc.noah.ysu.nudge)





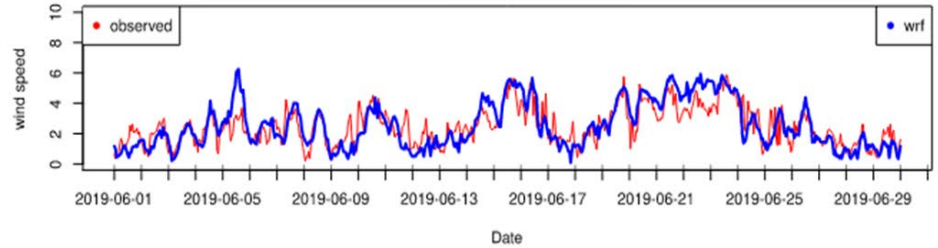
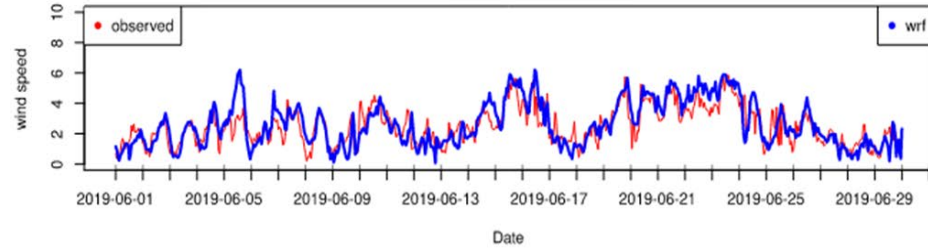
HRM3 June 2019

Observational Nudging

No Observational Nudging

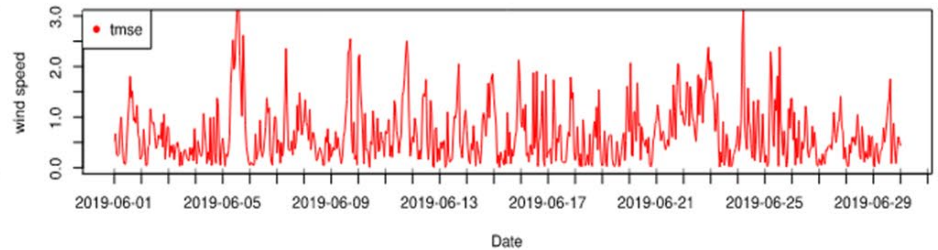
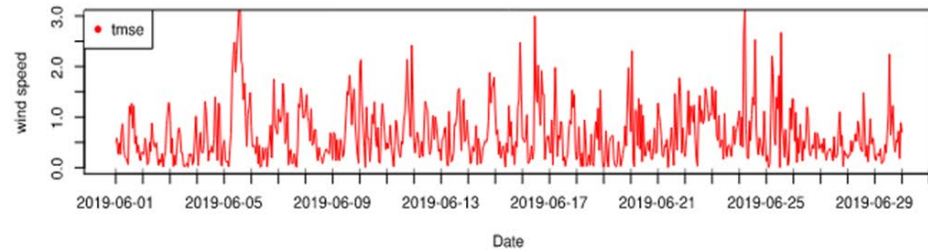
482010803 - wind speed (m/s)
d2.era-int.hvc.noah.ysu.nudge.2019.05.31.00

482010803 - wind speed (m/s)
d2.era-int.hvc.noah.ysu.2019.05.31.00



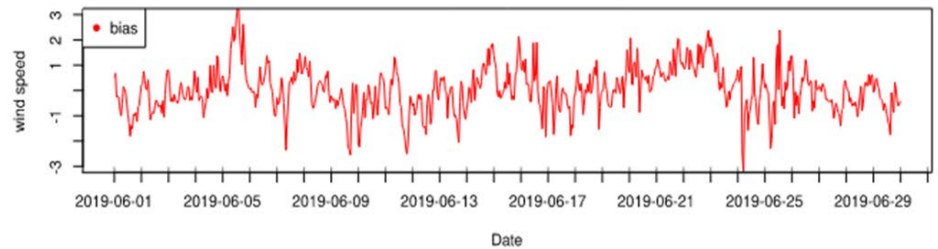
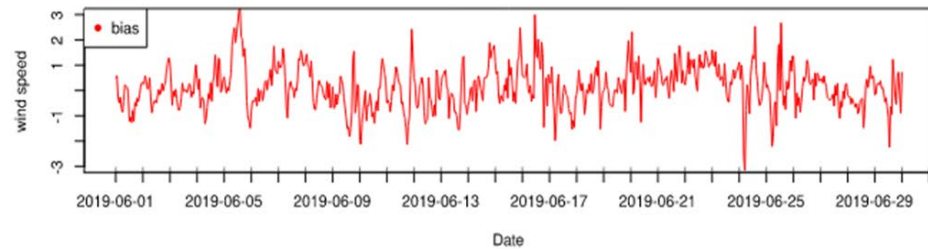
rmse wind speed (m/s)

rmse wind speed (m/s)



bias wind speed (m/s)

bias wind speed (m/s)



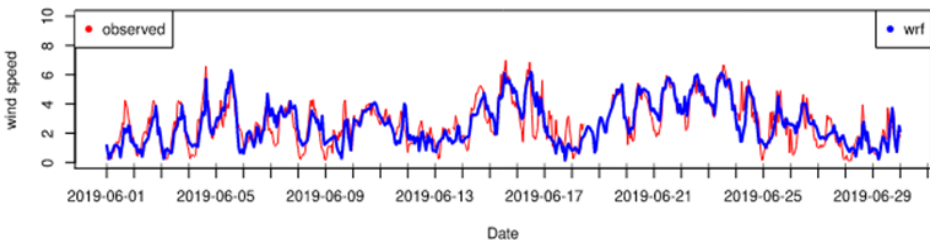


Bayland Park June 2019

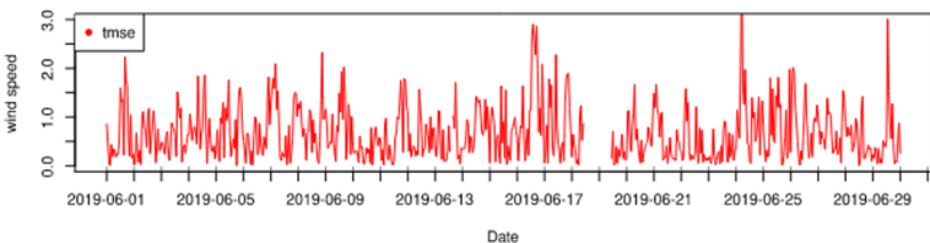
Observational Nudging

No Observational Nudging

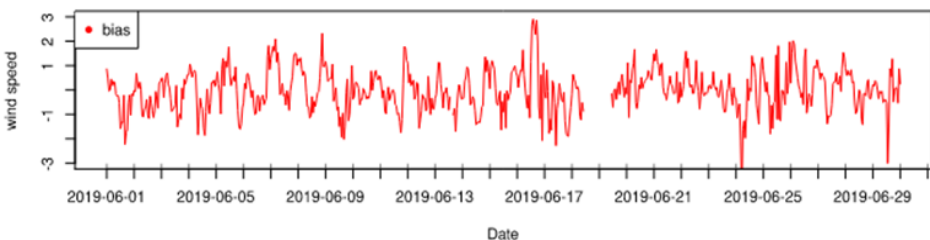
482010055 - wind speed (m/s)
d2.era-int.hvc.noah.ysu.nudge.2019.05.31.00



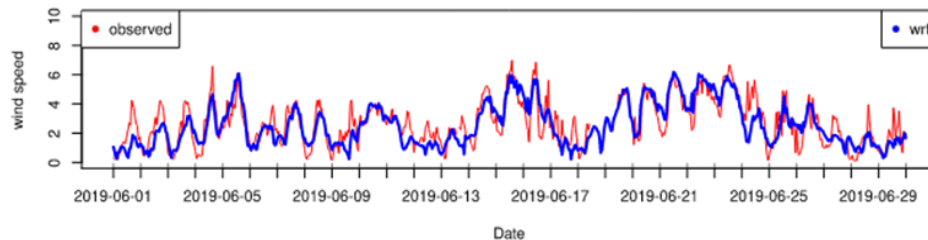
rmse wind speed (m/s)



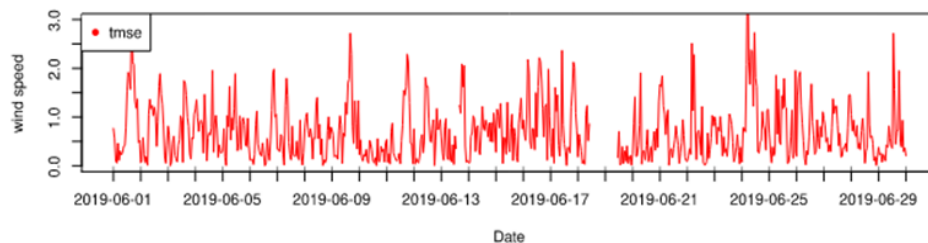
bias wind speed (m/s)



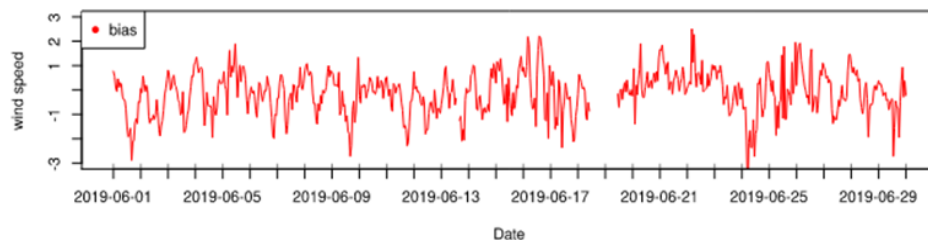
482010055 - wind speed (m/s)
d2.era-int.hvc.noah.ysu.2019.05.31.00



rmse wind speed (m/s)



bias wind speed (m/s)





Application to 2019 Modeling Platform

Case 4

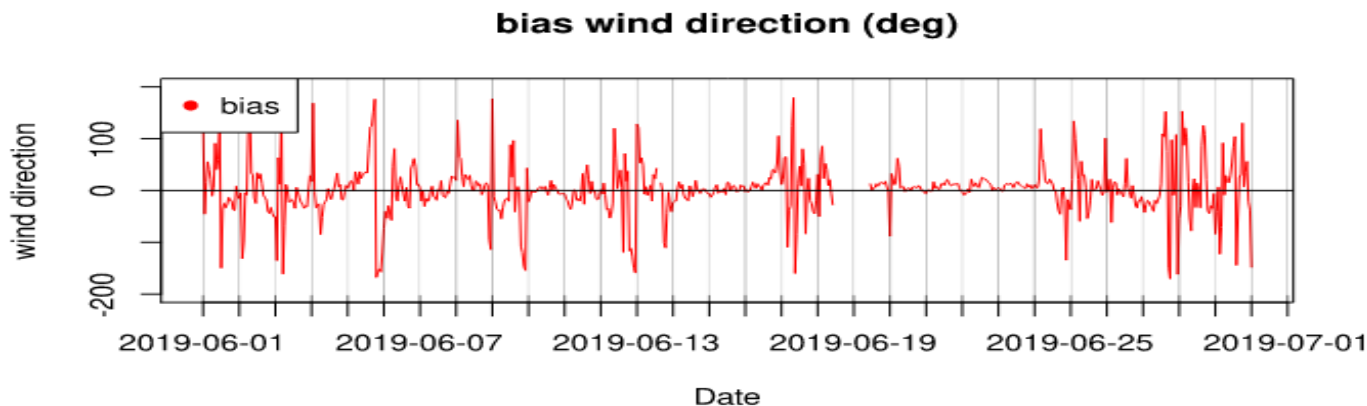
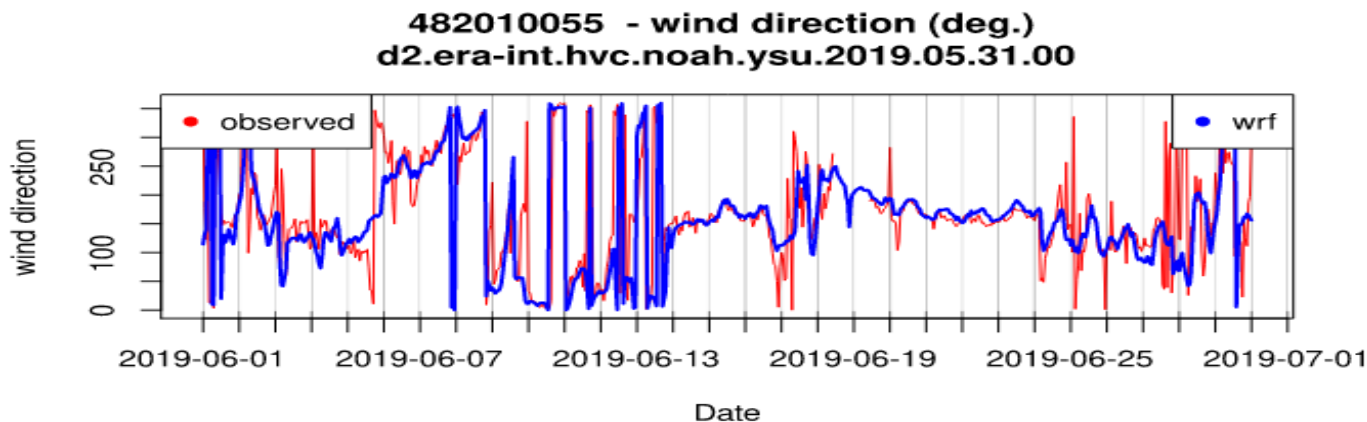


2019 Modeling Platform WRF Configuration

- WRF configuration for the 2019 Modeling Platform:
 - Hybrid vertical coordinate system
 - Noah LSM-YSU PBL-KF Cumulus based upon overlapping DFW, SA, and HGB days
 - No observational nudging
- Considerations for meteorological performance
 - Focus on windspeed in HGB: Short source-monitor distances and gradients - large complexity over small distances
 - Timeseries: Day-by-day variation through month
 - Monthly scatter plots: Total errors and biases per site but lose daily information
 - Check biases in temperatures and windspeed: Gradients driving land-sea breeze
 - Consider difficulties with surface energy budget: Planetary boundary layer height, and clouds



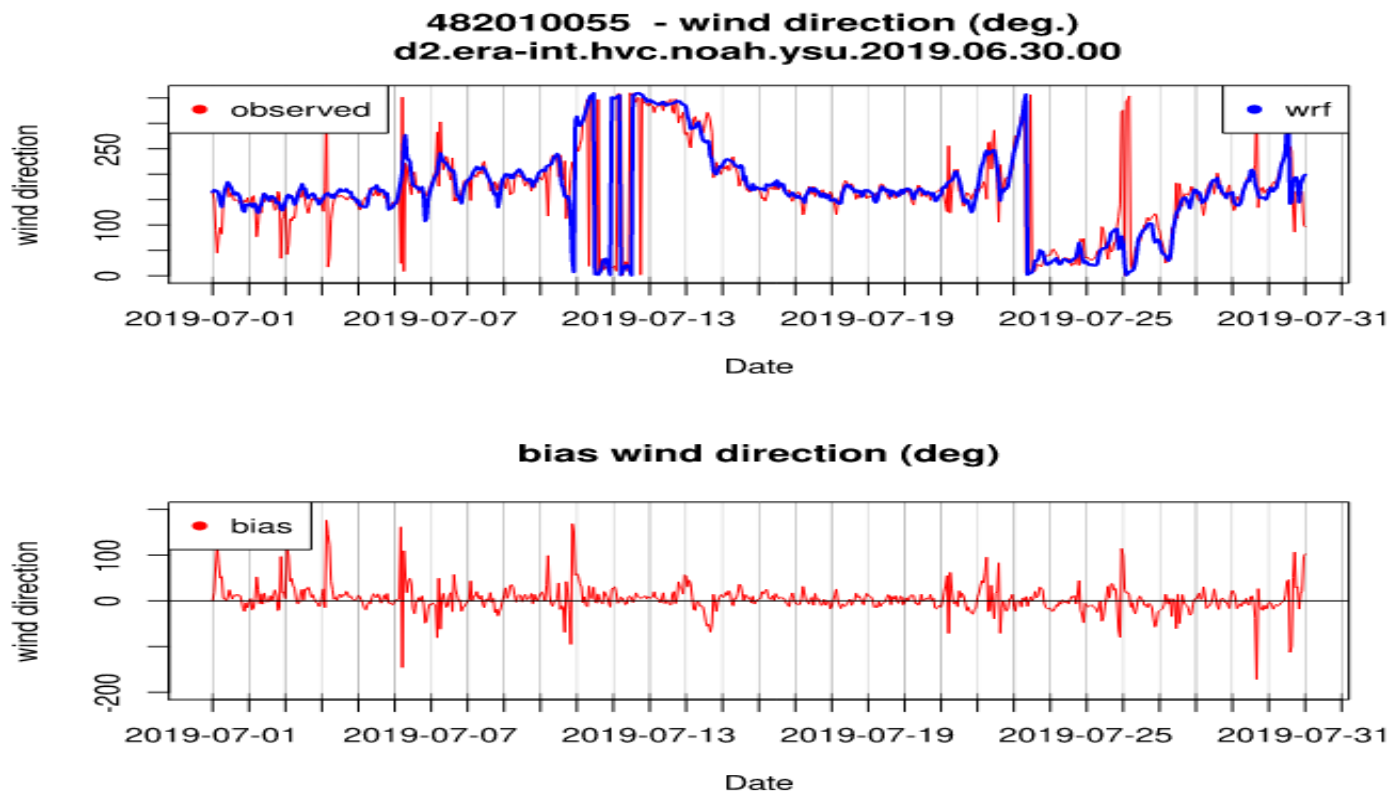
Bayland Park June 2019



0 and 360 both indicate winds from north, frequently due to frontal passages.
High ozone days: 1, 3, 9, 11-14, and 17



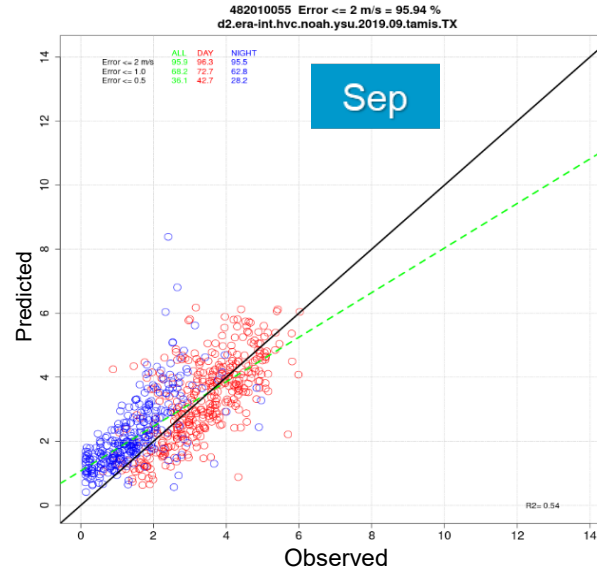
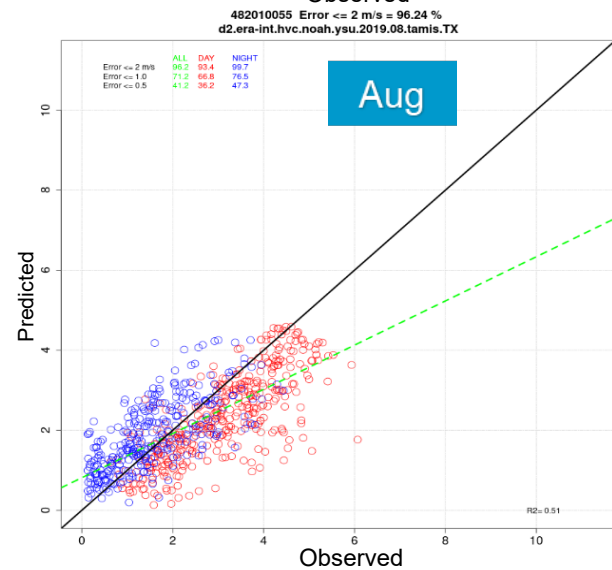
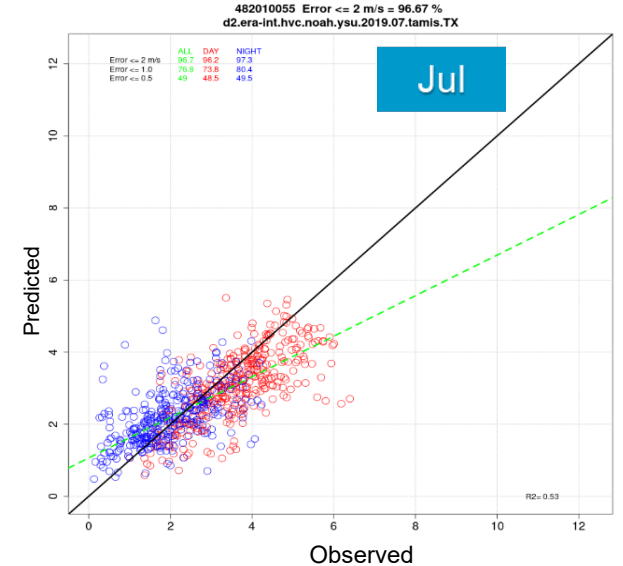
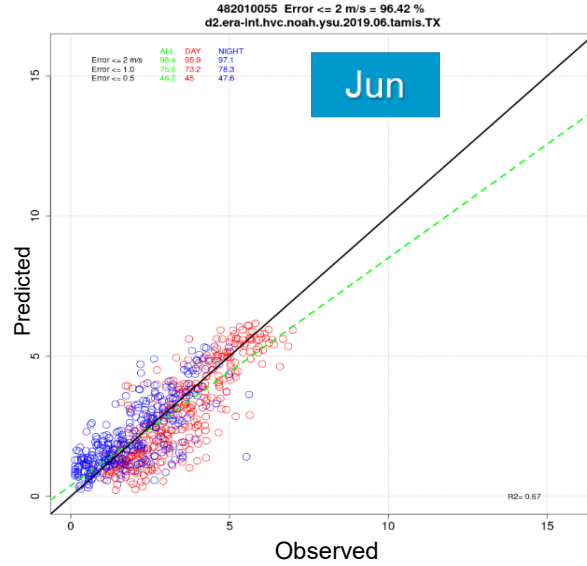
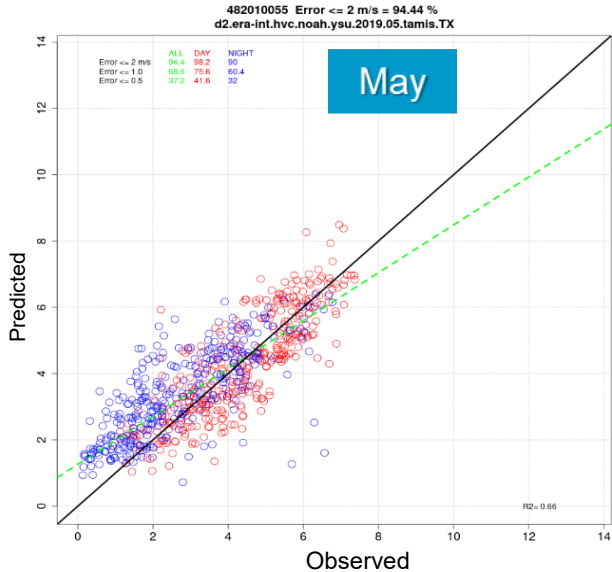
Bayland Park July 2019



Winds were from the northeast on the high ozone days of July 25 and 26.



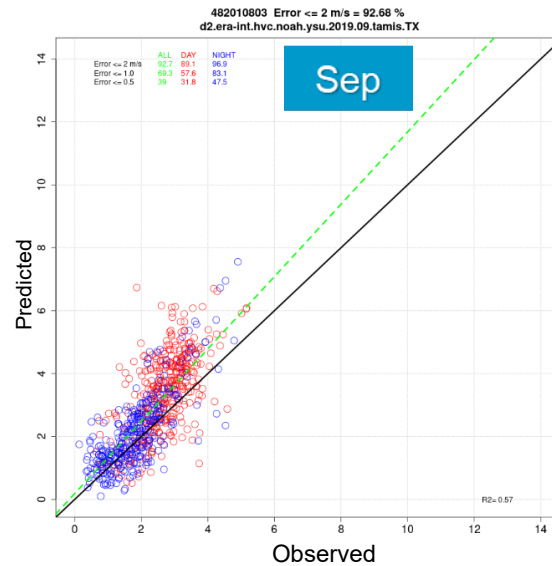
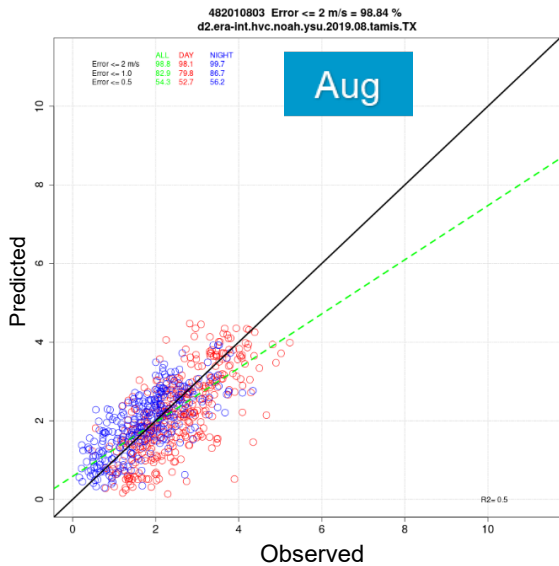
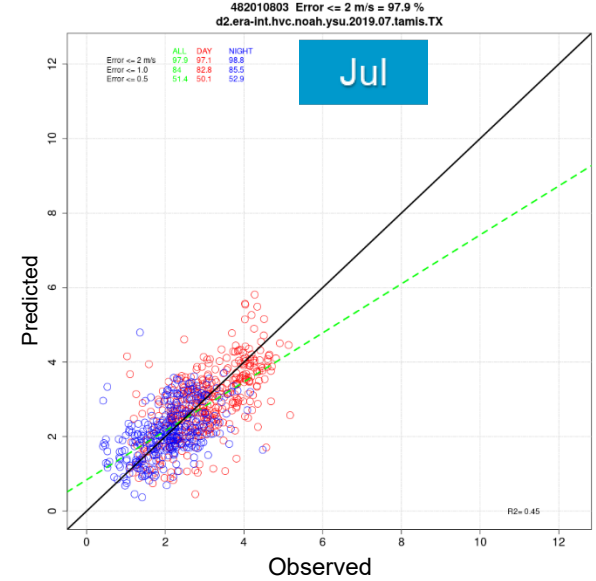
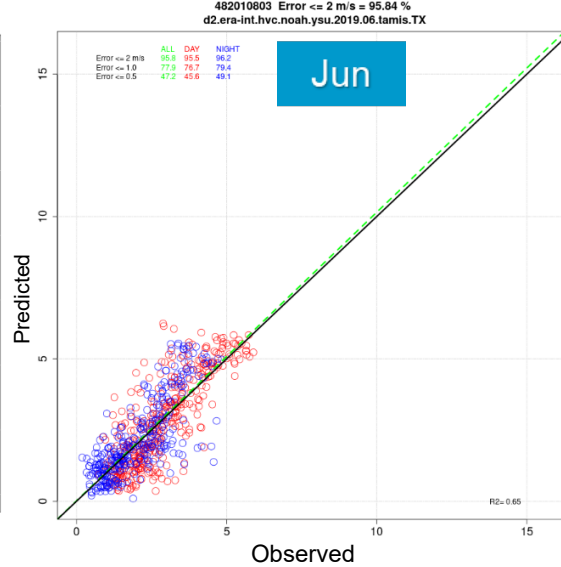
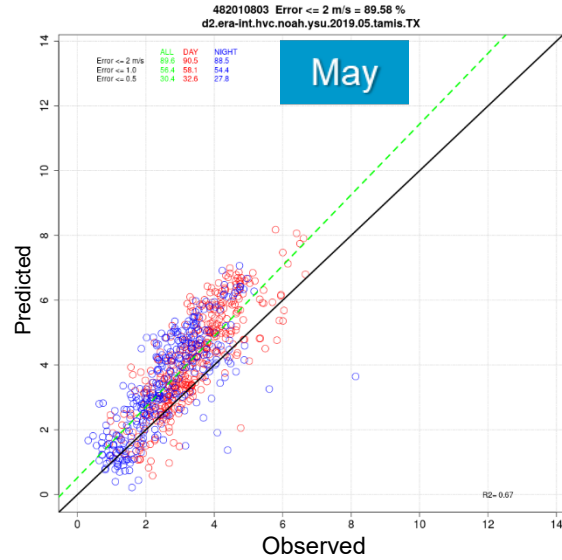
Bayland Park Windspeeds May-September 2019



High Nocturnal Bias
observed in May,
August, and September.

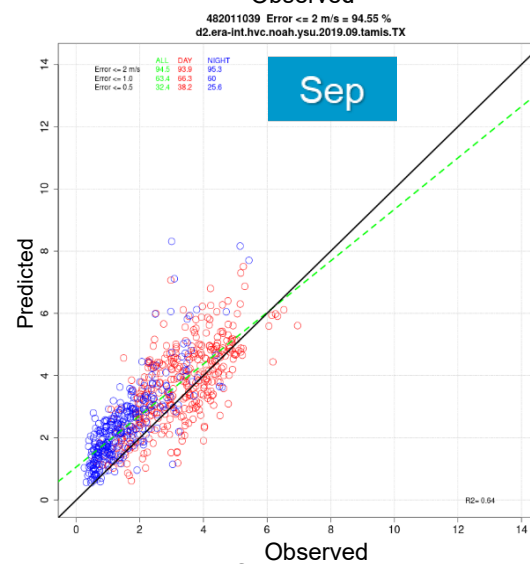
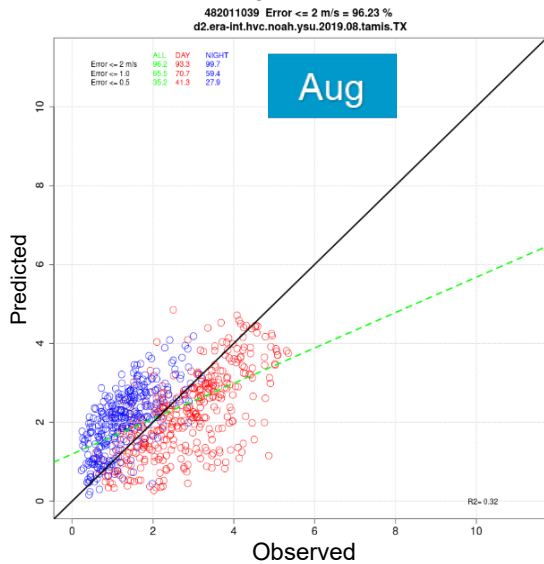
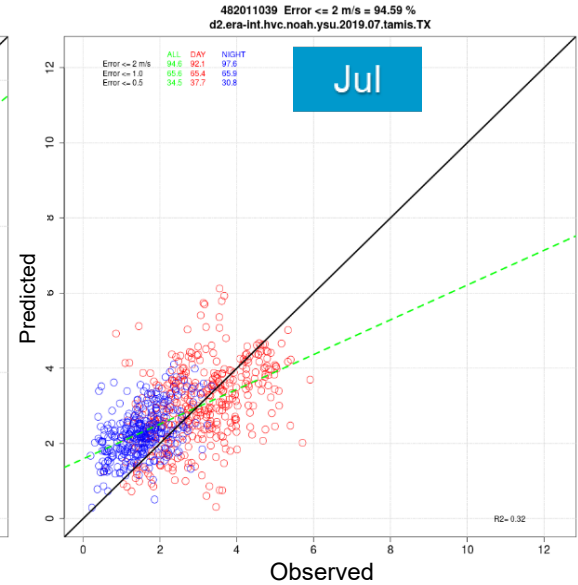
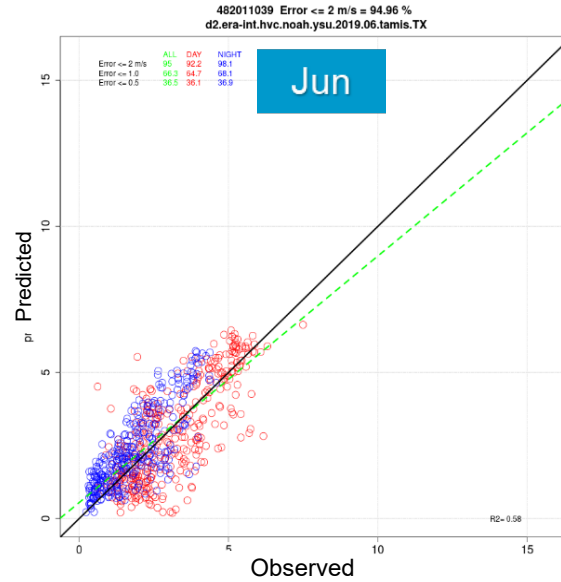
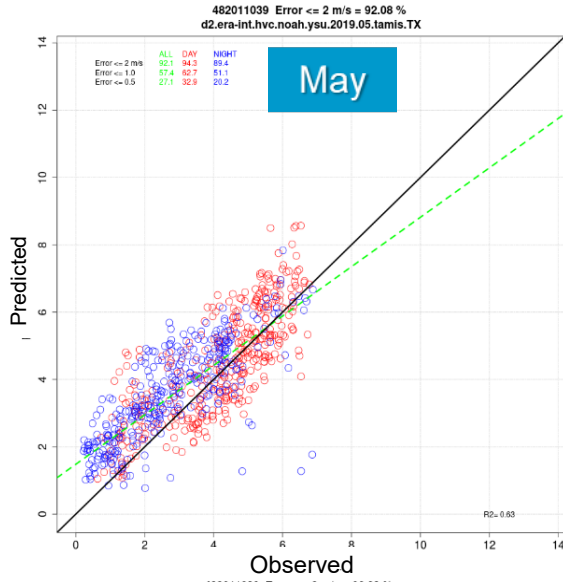


HRM3 Windspeeds May-September 2019





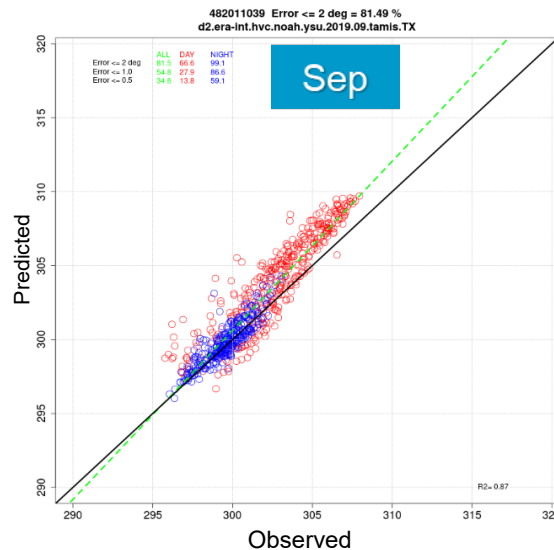
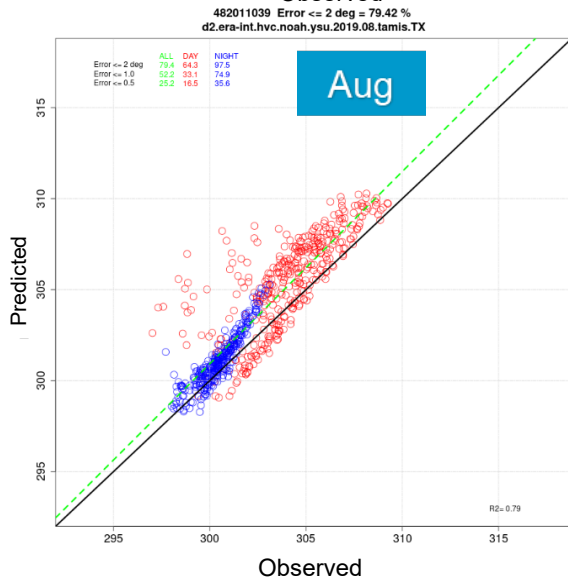
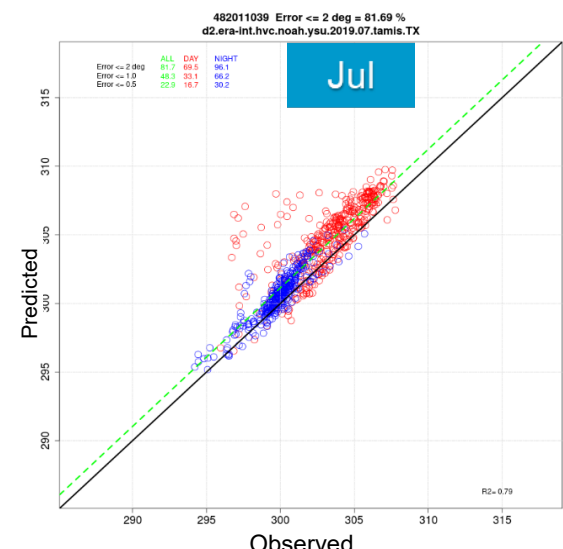
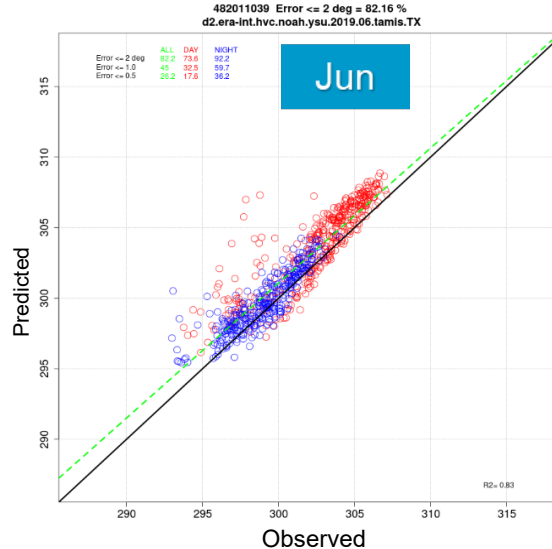
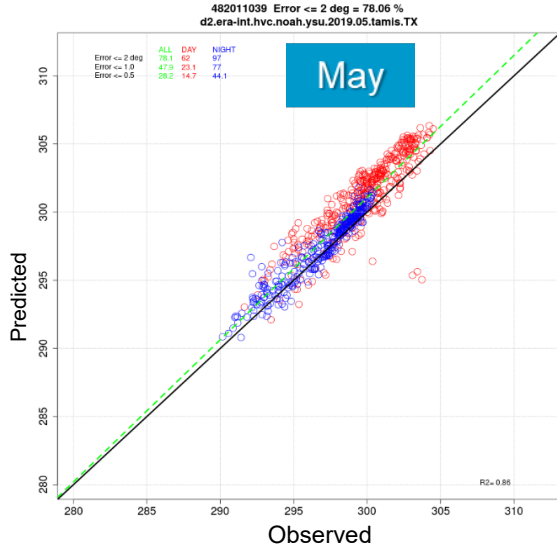
Deer Park Windspeeds May-September 2019



Biases may contribute to ozone underprediction in August.



Deer Park Temperatures May-September 2019



Biases might be attributed to clouds or surface energy budget.



Conclusions

- WRF configuration testing for the 2019 Modeling Platform suggests:
 - Select hybrid vertical coordinate system.
 - Select Noah LSM-YSU PBL-KF Cumulus options.
 - Observational nudging does not add to model performance and need not be used.
 - This choice yields reasonable performance based upon traditional measure-oriented statistics.
 - Statistical performance is consistent with benchmarks for met inputs used in photochemical modeling.



Questions?



Bright Dornblaser

Bright.Dornblaser@tceq.texas.gov



Backup Slides



June 2019

Dallas-Fort Worth

Ft. Worth Northwest C13/AH302	2	51	58	36	26	25	52	43	54	48	43	43	50	60	65	39	45	59	57	34	39	33	26	34	54	45	27	31	35	37	57	2	Ft. Worth Northwest C13/AH302	
Keller C17	2	56	58	39	29	28	53	42	50	51	43	51	50	59	66	40	NV	61	59	35	41	34	26	40	63	47	27	33	38	36	53	2	Keller C17	
Frisco C31/C680	1	65	56	49	44	23	56	43	46	52	46	53	51	51	67	43	50	53	76	46	50	35	30	51	59	55	38	44	53	42	45	1	Frisco C31/C680	
Midlothian OFW C52/A137	1	48	40	37	23	24	54	45	64	42	50	47	58	63	56	36	44	69	55	43	33	27	22	39	42	39	29	29	33	40	44	1	Midlothian OFW C52/A137	
Denton Airport South C56/A163/X157	1	52	49	45	36	31	51	41	44	54	40	54	48	50	66	41	44	52	67	42	42	35	28	42	65	55	34	43	49	42	46	1	Denton Airport South C56/A163/X157	
Arlington Municipal Airport C61	1	50	45	36	23	25	59	45	59	44	45	47	56	68	60	38	48	76	60	NV	NV	26	21	37	NV	37	26	27	32	42	48	1	Arlington Municipal Airport C61	
Dallas North No.2 C63/C679	1	66	56	45	32	18	64	46	48	49	45	47	54	56	64	41	47	60	71	43	40	30	25	46	60	47	32	37	44	53	45	1	Dallas North No.2 C63/C679	
Rockwall Heath C69	1	54	37	28	25	6	66	36	34	38	40	39	46	44	51	32	41	45	51	NV	NA	NA	NA	NV	38	33	24	NA	NA	NV	34	1	Rockwall Heath C69	
Grapevine Fairway C70/A301/X182	1	55	57	40	32	24	56	42	43	50	43	43	48	53	62	40	45	53	61	38	37	29	24	42	62	43	29	36	40	42	47	1	Grapevine Fairway C70/A301/X182	
Kaufman C71/A304/X071	1	50	44	42	27	19	65	52	43	42	44	48	63	51	61	41	49	NV	56	36	31	27	20	44	46	40	36	26	31	42	37	1	Kaufman C71/A304/X071	
Granbury C73/C681	1	47	46	35	21	36	53	44	60	47	46	46	49	64	62	37	41	55	49	44	36	32	28	32	44	39	26	28	30	37	46	1	Granbury C73/C681	
Eagle Mountain Lake C75	1	46	48	38	33	31	54	46	49	56	45	52	53	60	70	41	45	57	55	37	40	35	29	39	68	51	30	35	36	38	62	1	Eagle Mountain Lake C75	
Parker County C76	1	49	45	37	25	41	51	44	55	52	43	50	49	65	62	40	41	51	49	40	38	31	28	37	53	49	26	29	32	35	57	1	Parker County C76	
Cleburne Airport C77/C682	1	53	48	40	29	33	60	49	72	52	56	52	59	73	76	43	48	69	58	49	47	39	30	40	NV	42	30	33	36	42	53	1	Cleburne Airport C77/C682	
Dallas Hinton St. C401/C60/AH161	3	61	51	39	25	19	NV	46	51	NV	NA	NV	53	58	60	39	47	66	65	40	36	28	23	44	52	40	29	32	37	53	45	3	Dallas Hinton St. C401/C60/AH161	
Dallas Executive Airport C402	1	54	NV	NV	26	22	67	50	65	NV	NV	NV	59	67	64	42	52	74	66	44	38	NV	24	44	50	40	32	33	39	55	46	1	Dallas Executive Airport C402	
Greenville C1006/A198	1	57	44	38	35	14	56	41	40	44	42	41	52	46	60	47	43	47	61	NV	36	27	22	44	40	37	33	26	36	43	40	1	Greenville C1006/A198	
Pilot Point C1032	1	53	44	53	41	30	48	43	46	52	45	60	48	51	70	44	48	50	72	53	52	39	33	48	50	NV	41	47	60	41	45	1	Pilot Point C1032	
Italy C1044/A323	1	NA	NA	NA	NA	NV	48	46	NA	NV	52	NV	NV	NV	NV	NV	NA	45	40	NV	NA	NA	NA	NA	NA	NA	NA	NA	NA	NV	44	48	1	Italy C1044/A323
Corsicana Airport C1051	1	49	41	42	31	21	55	60	46	47	46	47	70	49	62	39	47	46	58	45	33	25	20	44	42	40	36	31	31	41	47	1	Corsicana Airport C1051	

San Antonio

San Antonio Northwest C23	2	34	30	27	16	29	49	55	76	52	40	34	57	78	55	33	28	59	53	38	34	27	26	27	44	45	26	29	35	31	38	2	San Antonio Northwest C23	
Camp Bullis C58	1	38	34	32	15	27	55	57	58	58	40	32	50	70	59	35	32	51	55	43	38	27	27	28	43	49	27	30	38	34	35	1	Camp Bullis C58	
Calaveras Lake C59	1	29	28	27	23	39	48	63	59	50	50	42	58	63	53	29	29	54	42	30	28	27	27	24	44	41	22	25	28	34	41	1	Calaveras Lake C59	
Elm Creek Elementary C501	1	N	28	25	22	19	34	44	54	69	47	39	36	68	70	47	29	30	61	43	30	28	24	23	24	39	38	19	23	25	36	1	Elm Creek Elementary C501	
Fair Oaks Ranch C502	1	N	38	32	30	12	23	46	52	53	54	38	31	44	56	55	32	33	44	50	38	36	25	25	23	40	45	21	31	35	25	31	1	Fair Oaks Ranch C502
Bulverde Elementary C503	1	N	35	32	28	10	23	48	49	48	54	38	28	43	57	54	31	27	43	49	41	35	23	23	24	36	43	21	28	34	29	26	1	Bulverde Elementary C503
New Braunfels Airport C504	1	N	29	23	24	18	33	45	51	56	47	44	34	59	53	55	26	23	50	43	30	28	22	24	20	39	36	19	23	29	32	32	1	New Braunfels Airport C504
City of Garden Ridge C505	1	N	28	24	24	14	25	49	51	55	45	41	33	60	66	52	26	28	45	46	31	27	22	23	22	38	37	19	21	29	38	30	1	City of Garden Ridge C505
Seguin Outdoor Learning Center C506	1	N	28	23	25	17	30	40	47	53	46	43	31	52	57	55	26	23	44	41	30	25	21	21	19	40	34	19	20	28	25	36	1	Seguin Outdoor Learning Center C506
Heritage Middle School C622	1	N	25	23	23	17	33	45	58	57	46	41	35	NV	57	47	23	29	53	37	25	22	21	22	19	39	37	18	21	24	32	42	1	Heritage Middle School C622
CPS Pecan Valley C678	1	N	27	26	23	14	31	46	55	68	47	38	30	59	62	49	26	23	58	40	29	24	19	18	21	37	38	19	22	24	25	40	1	CPS Pecan Valley C678
Government Canyon C1610	1	N	31	27	24	13	25	45	53	72	48	36	33	48	71	49	29	25	42	47	30	31	21	22	21	32	38	22	25	27	31	1	Government Canyon C1610	



June 2019

Area	Monitoring Site	POC	June 2019																														POC	Monitoring Site
			1	2	3	4	5	6	7	8	9	10	11	12	13	14	15	16	17	18	19	20	21	22	23	24	25	26	27	28	29	30		
Houston-Galveston-Brazoria																																		
Houston East C1/G316	2	65	40	57	34	11	62	56	55	88	36	52	65	53	64	22	31	76	58	27	18	15	19	21	40	17	19	22	39	32	38	2	Houston East C1/G316	
Houston Aldine C8/AF108/X150	2	81	48	72	43	17	62	59	56	72	42	58	70	64	71	22	40	81	61	35	21	20	21	25	47	22	19	28	55	34	50	2	Houston Aldine C8/AF108/X150	
Channelview C15/AH115	3	71	47	45	30	18	56	57	NV	NV	42	50	62	59	67	21	37	76	58	30	19	14	19	23	43	17	18	29	47	33	58	3	Channelview C15/AH115	
Northwest Harris Co. C26/A110/X154	2	42	36	58	42	17	48	54	48	63	41	54	56	54	66	25	NV	NV	49	27	21	22	22	27	51	24	23	22	37	30	34	2	Northwest Harris Co. C26/A110/X154	
Hou.DeerPrk2 C35/235/1001/AFH139FP239	1	63	37	48	32	19	60	59	60	74	45	68	78	66	67	22	37	65	57	25	21	17	22	23	47	21	23	30	32	34	45	1	Hou.DeerPrk2 C35/235/1001/AFH139FP239	
Seabrook Friendship Park C45	1	56	34	37	28	21	43	56	63	57	43	59	67	63	63	20	37	59	46	22	17	16	21	22	47	23	20	27	33	34	56	1	Seabrook Friendship Park C45	
Houston Bayland Park C53/A146	1	46	33	44	30	20	56	59	61	83	54	78	91	80	68	25	43	70	NV	NV	19	22	24	24	50	22	22	22	37	35	40	1	Houston Bayland Park C53/A146	
Conroe Relocated C78/A321	1	41	42	61	51	21	47	51	48	43	40	48	55	50	83	28	43	60	54	36	27	32	29	31	55	33	26	32	38	32	49	1	Conroe Relocated C78/A321	
Manvel Croix Park C84	1	NA	NA	NA	NA	NV	52	52	59	62	54	80	90	79	61	18	38	52	46	21	17	16	19	20	46	20	17	NA	NV	31	28	1	Manvel Croix Park C84	
Clinton C403/C304/AH113	3	55	34	45	26	15	53	51	53	92	44	58	73	62	54	NA	NA	NV	40	20	13	14	17	21	40	13	17	15	27	32	31	3	Clinton C403/C304/AH113	
Houston North Wayside C405	1	66	38	59	32	14	50	49	49	73	39	49	62	53	60	16	31	67	50	24	15	14	16	19	38	14	17	21	36	28	37	1	Houston North Wayside C405	
Houston Monroe C406	1	44	30	41	27	17	54	55	58	69	41	67	81	71	55	19	37	55	49	22	16	15	19	20	43	20	18	24	28	32	32	1	Houston Monroe C406	
Lang C408	2	55	37	51	33	15	52	54	51	88	41	60	74	62	64	23	40	75	51	31	21	20	21	24	43	22	16	21	42	30	41	2	Lang C408	
Houston Croquet C409	2	33	25	35	23	16	48	50	53	68	47	83	84	75	58	20	34	61	46	21	15	17	18	18	42	20	NV	18	28	30	33	2	Houston Croquet C409	
Houston Westhollow C410/C3003	1	39	34	41	27	19	48	52	56	76	47	67	70	65	61	24	43	55	49	22	18	16	19	NV	47	22	21	21	32	30	36	1	Houston Westhollow C410/C3003	
Park Place C416	1	49	33	46	30	14	56	56	57	88	49	68	82	72	61	21	35	65	NV	NV	17	17	21	23	45	20	20	21	31	37	36	1	Park Place C416	
Baytown Wetlands Center C552	1	N	44	30	25	19	12	40	NV	NA	NA	NA	NV	50	48	52	16	23	55	37	14	10	9	13	12	23	8	10	12	16	16	38	1	Baytown Wetlands Center C552
Crosby Library C553	1	N	50	49	41	28	13	54	37	42	49	35	40	47	42	59	19	29	56	54	28	19	14	18	17	34	16	15	23	45	22	48	1	Crosby Library C553
West Houston C554	1	N	NA	NA	NA	NA	NA	NA	NA	NA	NA	NA	NA	NV	55	56	21	36	48	42	20	16	16	19	21	43	19	NV	NV	NA	NA	1	West Houston C554	
La Porte Sylvan Beach C556	1	N	37	24	24	19	15	30	37	42	35	28	39	45	51	51	17	28	46	32	13	12	12	18	18	35	17	15	NV	29	32	52	1	La Porte Sylvan Beach C556
Tom Bass C558	1	N	NV	NA	NA	NA	26	55	55	60	73	54	79	91	80	62	33	39	60	52	28	23	25	NA	NV	38	26	24	27	30	35	35	1	Tom Bass C558
Katy Park C559	1	N	41	33	43	28	19	41	49	55	71	41	60	58	58	65	23	41	51	47	21	17	16	14	17	47	22	21	22	30	31	35	1	Katy Park C559
Atascocita C560	1	N	53	40	46	29	12	39	38	35	39	28	35	43	39	59	30	32	56	43	26	15	13	15	18	38	15	12	23	38	22	38	1	Atascocita C560
Meyer Park C561	1	N	56	39	63	45	16	43	48	45	60	NA	NA	NV	53	68	23	37	63	47	28	20	23	22	24	48	23	21	39	27	40	1	Meyer Park C561	
Huffman Wolf Road C563	1	N	29	36	30	21	13	33	30	27	28	25	27	31	27	40	14	24	36	35	24	18	13	15	16	27	15	13	17	25	19	32	1	Huffman Wolf Road C563
HRM-3 Haden Road C603/A114	1	N	69	41	52	32	14	59	55	54	86	40	53	64	56	59	19	33	75	57	27	18	15	19	24	42	15	NV	26	39	31	41	1	HRM-3 Haden Road C603/A114
Wallisville Road C617	1	N	56	53	37	28	22	65	57	53	62	42	52	58	53	66	22	38	76	61	28	NA	NV	25	27	46	21	22	26	48	33	57	1	Wallisville Road C617
Danciger C618	1	N	23	20	24	18	19	43	36	52	57	60	53	57	73	55	19	40	50	42	18	19	17	21	18	47	22	20	20	23	28	30	1	Danciger C618
Texas City 34th St. C620	1	N	46	31	42	28	24	51	54	73	74	47	72	83	77	68	23	44	59	51	25	20	20	26	26	55	26	23	30	38	35	47	1	Texas City 34th St. C620
UH Moody Tower C695	1	N	52	36	50	32	16	62	59	59	93	49	69	83	75	65	23	39	77	58	26	19	18	22	25	48	23	22	25	37	38	40	1	UH Moody Tower C695
UH WG Jones Forest C698	1	N	59	48	71	55	20	49	55	51	51	43	53	60	55	83	28	NV	64	NV	35	26	30	28	30	59	32	27	29	36	31	52	1	UH WG Jones Forest C698
UH West Liberty C699	1	N	40	57	43	28	18	57	49	43	44	40	43	51	46	65	21	38	58	55	37	NV	18	21	25	43	23	19	25	46	31	51	1	UH West Liberty C699
Lynchburg Ferry C1015/A165	1	70	44	38	NV	NV	58	55	48	69	32	49	58	61	66	22	38	77	53	27	21	17	22	25	46	18	19	26	47	31	59	1	Lynchburg Ferry C1015/A165	
Lake Jackson C1016	1	23	21	22	20	22	38	35	50	48	63	54	57	68	59	20	42	47	41	18	17	17	21	18	49	25	22	24	26	29	31	1	Lake Jackson C1016	
Baytown Garth C1017	1	57	55	39	30	23	68	58	53	63	42	49	56	52	67	24	40	76	63	30	22	19	25	28	50	24	23	28	50	36	58	1	Baytown Garth C1017	
Galveston 99th St. C1034/A320/X183	1	43	24	38	28	25	53	43	81	73	44	72	73	81	70	21	45	51	48	29	17	20	25	23	55	29	26	29	38	40	42	1	Galveston 99th St. C1034/A320/X183	
UH Smith Point C1606	1	N	NV	NV	NA	NA	NV	NA	NA	NV	NV	NV	NV	NA	NA	NA	NA	NA	NA	NV	26	NA	NA	NV	NV	NA	NA	NV	NV	NV	56	1	UH Smith Point C1606	
Oyster Creek C1607	1	N	NV	NA	NA	NA	NA	NA	NA	NA	NA	NA	NA	NA	NA	NA	NA	NA	NV	32	15	12	NA	NA	NA	NA	NA	NA	NV	29	31	33	1	Oyster Creek C1607



July 2019

Area		Monitoring Site	POC	July 2019																															POC	Monitoring Site	
				1	2	3	4	5	6	7	8	9	10	11	12	13	14	15	16	17	18	19	20	21	22	23	24	25	26	27	28	29	30	31			
Dallas-Fort Worth																																					
		Ft. Worth Northwest C13/AH302	2	36	34	35	32	31	31	35	32	41	45	51	53	50	33	42	37	32	33	34	34	33	41	46	60	64	62	64	32	37	57	61	2	Ft. Worth Northwest C13/AH302	
		Keller C17	2	39	35	34	30	32	NV	33	30	41	48	46	45	49	32	47	42	35	37	36	36	38	NV	42	59	71	64	64	33	39	60	60	2	Keller C17	
		Frisco C31/C680	1	51	43	41	36	37	43	43	48	45	56	50	45	42	29	52	49	41	39	38	40	45	45	44	52	57	58	60	39	43	62	57	1	Frisco C31/C680	
		Midlothian OFW C52/A137	1	32	32	32	27	29	27	30	29	33	37	54	54	49	33	43	36	32	32	30	33	31	47	48	56	51	50	55	30	34	55	48	1	Midlothian OFW C52/A137	
		Denton Airport South C56/A163/X157	1	51	45	42	35	35	32	38	35	46	57	49	45	49	31	41	46	40	40	40	42	43	45	52	64	71	70	40	43	62	71	1	Denton Airport South C56/A163/X157		
		Arlington Municipal Airport C61	1	32	32	32	28	29	27	NV	29	33	NV	NV	59	45	29	48	35	31	32	30	30	30	45	48	64	53	54	57	29	33	61	49	1	Arlington Municipal Airport C61	
		Dallas North No.2 C63/C679	1	43	37	37	32	32	40	45	42	38	49	47	46	44	30	60	44	NV	34	34	34	37	45	42	50	56	54	57	33	40	60	55	1	Dallas North No.2 C63/C679	
		Rockwall Heath C69	1	24	NV	NA	NA	NA	NV	NA	NA	NV	27	38	36	NA	NV	NV	NA	NA	NA	NA	NV	26	36	37	NV	52	50	50	NA	NV	NV	NV	1	Rockwall Heath C69	
		Grapevine Fairway C70/A301/X182	1	42	35	34	30	31	37	33	35	37	51	44	45	43	27	49	39	33	33	32	33	35	40	43	53	62	60	59	32	36	60	59	1	Grapevine Fairway C70/A301/X182	
		Kaufman C71/A304/X071	1	29	30	29	24	27	24	29	27	33	37	42	40	34	23	51	28	29	29	31	33	32	48	40	45	49	48	49	30	35	56	47	1	Kaufman C71/A304/X071	
		Granbury C73/C681	1	32	33	33	33	30	27	32	26	39	40	60	61	53	35	35	37	33	35	35	34	31	46	50	80	57	57	67	33	39	42	57	1	Granbury C73/C681	
		Eagle Mountain Lake C75	1	40	39	39	35	34	NV	NA	NA	NV	52	54	52	52	35	39	41	36	37	38	38	37	47	50	64	82	74	74	36	39	58	68	1	Eagle Mountain Lake C75	
		Parker County C76	1	35	34	35	34	29	28	32	NV	39	46	53	53	52	36	34	38	34	36	35	35	33	46	45	62	68	61	68	34	35	53	60	1	Parker County C76	
		Cleburne Airport C77/C682	1	33	37	38	34	37	28	32	27	43	45	72	83	60	40	41	39	37	38	36	38	33	41	60	75	60	59	69	33	39	47	55	1	Cleburne Airport C77/C682	
		Dallas Hinton St. C401/C60/AH161	3	34	32	33	28	28	35	38	34	33	42	47	48	44	29	56	38	31	30	30	27	33	44	43	52	56	51	54	28	33	59	48	3	Dallas Hinton St. C401/C60/AH161	
		Dallas Executive Airport C402	1	37	34	36	31	31	32	37	36	37	45	55	56	48	34	63	37	34	34	33	32	37	53	48	62	59	54	58	30	38	67	50	1	Dallas Executive Airport C402	
		Greenville C1006/A198	1	36	30	29	28	26	29	39	34	NV	35	43	40	34	23	44	32	30	31	30	32	29	44	40	43	49	50	51	32	23	53	45	1	Greenville C1006/A198	
		Pilot Point C1032	1	55	51	48	41	42	NV	43	37	50	57	49	44	48	30	43	53	45	44	44	44	50	43	46	51	56	58	63	46	43	60	58	1	Pilot Point C1032	
		Italy C1044/A323	1	36	32	33	27	28	31	31	33	31	42	53	52	45	35	38	35	NV	NA	NV	30	32	53	47	NV	55	52	55	28	39	43	49	1	Italy C1044/A323	
		Corsicana Airport C1051	1	29	32	29	25	29	27	31	31	35	39	40	45	36	27	38	31	34	32	32	34	35	44	NV	50	56	53	52	29	29	40	43	1	Corsicana Airport C1051	
San Antonio																																					
		San Antonio Northwest C23	2	44	35	28	30	29	30	32	37	37	50	46	54	48	39	50	31	29	33	34	33	32	44	46	57	76	75	66	27	31	36	47	2	San Antonio Northwest C23	
		Camp Bullis C58	1	47	38	31	31	32	35	35	45	41	56	46	53	49	39	59	35	32	37	37	36	36	50	46	58	69	76	67	29	35	42	50	1	Camp Bullis C58	
		Calaveras Lake C59	1	39	30	25	25	27	27	30	32	33	36	52	55	51	49	35	NV	26	30	31	29	28	29	53	57	57	64	57	25	27	32	35	1	Calaveras Lake C59	
		Elm Creek Elementary C501	1	N	36	29	23	26	25	26	26	29	27	34	47	63	52	41	38	26	25	28	30	28	27	28	44	59	67	69	50	23	27	27	31	1	Elm Creek Elementary C501
		Fair Oaks Ranch C502	1	N	43	36	28	30	30	33	31	40	37	51	40	44	43	33	53	32	29	34	34	33	33	42	42	49	60	67	62	25	33	38	46	1	Fair Oaks Ranch C502
		Bulverde Elementary C503	1	N	40	33	26	25	27	30	31	39	39	48	41	47	42	30	52	32	28	33	33	32	31	43	41	51	58	64	54	25	33	43	45	1	Bulverde Elementary C503
		New Braunfels Airport C504	1	N	35	29	22	22	24	25	29	32	32	48	52	43	34	40	27	26	29	28	27	28	30	42	51	54	57	49	21	28	28	34	1	New Braunfels Airport C504	
		City of Garden Ridge C505	1	N	36	29	24	23	24	26	30	30	33	35	46	54	44	34	44	27	25	30	29	27	28	38	46	56	56	60	48	21	24	39	34	1	City of Garden Ridge C505
		Seguin Outdoor Learning Center C506	1	N	35	27	20	20	24	24	28	29	32	30	44	49	42	34	37	26	25	29	29	28	28	26	44	47	52	57	47	20	28	27	32	1	Seguin Outdoor Learning Center C506
		Heritage Middle School C622	1	N	34	24	22	21	23	24	26	27	29	30	46	52	49	45	32	25	22	27	28	26	25	21	48	55	56	60	52	21	23	23	28	1	Heritage Middle School C622
		CPS Pecan Valley C678	1	N	34	26	20	20	23	22	26	30	29	33	46	54	48	41	35	26	23	28	29	27	26	31	44	56	59	61	54	22	25	25	34	1	CPS Pecan Valley C678
		Government Canyon C1610	1	N	39	31	24	28	27	26	26	31	24	45	39	43	47	35	45	27	26	29	30	28	27	39	42	52	72	55	57	23	28	30	42	1	Government Canyon C1610



July 2019

Houston-Galveston-Brazoria

Houston East C1/G316	2	43	28	25	18	24	42	38	29	31	57	39	43	33	39	26	26	25	24	22	24	26	23	28	36	NV	NV	46	23	19	30	54	2	Houston East C1/G316	
Houston Aldine C8/AF108/X150	2	52	33	30	24	33	47	42	38	45	66	39	NV	37	40	27	30	30	32	30	29	33	36	37	51	54	64	55	28	24	34	52	2	Houston Aldine C8/AF108/X150	
Channelview C15/AH115	3	45	28	23	21	25	61	45	30	31	56	39	48	33	41	26	27	23	23	23	25	30	24	33	41	48	57	44	23	22	32	39	3	Channelview C15/AH115	
Northwest Harris Co. C26/A110/X154	2	43	31	29	22	27	36	28	30	32	36	40	47	35	36	29	27	28	30	29	30	26	26	37	49	51	60	54	21	23	27	42	2	Northwest Harris Co. C26/A110/X154	
Hou.DeerPrk2 C35/235/1001/AFH139FP239	1	43	28	25	19	21	37	32	23	27	44	50	49	36	40	28	26	22	24	23	23	26	25	36	47	64	59	47	25	22	31	47	1	Hou.DeerPrk2 C35/235/1001/AFH139FP239	
Seabrook Friendship Park C45	1	41	24	23	18	17	35	33	22	23	33	46	44	34	34	23	20	19	20	19	24	24	30	40	51	47	37	21	19	24	37	1	Seabrook Friendship Park C45		
Houston Bayland Park C53/A146	1	44	29	NV	21	23	34	35	29	33	49	59	59	42	40	27	24	28	27	25	27	28	NV	43	60	74	73	56	28	23	31	53	1	Houston Bayland Park C53/A146	
Conroe Relocated C78/A321	1	56	35	43	31	47	51	34	39	48	42	33	47	35	33	30	35	NV	43	44	43	28	32	38	47	46	51	45	29	28	27	32	1	Conroe Relocated C78/A321	
Manvel Croix Park C84	1	36	19	16	NV	NV	NV	30	25	27	42	NA	NV	42	36	24	19	23	24	20	22	22	23	39	55	79	57	44	24	18	26	37	1	Manvel Croix Park C84	
Clinton C403/C304/AH113	3	33	21	18	17	19	31	30	22	25	53	47	49	37	39	22	22	21	21	18	22	24	20	36	44	59	62	45	23	15	24	46	3	Clinton C403/C304/AH113	
Houston North Wayside C405	1	41	25	22	18	24	37	35	26	30	54	39	43	32	33	20	23	23	23	22	23	25	24	32	40	45	55	47	22	18	25	49	1	Houston North Wayside C405	
Houston Monroe C406	1	37	22	23	18	20	31	29	23	25	39	52	49	40	37	24	24	23	21	19	21	22	22	31	45	69	53	43	25	20	NV	39	1	Houston Monroe C406	
Lang C408	2	42	30	26	20	25	40	35	31	39	53	45	47	36	39	29	24	28	27	26	27	28	26	34	50	60	64	59	25	20	28	56	2	Lang C408	
Houston Croquet C409	2	39	23	22	17	19	28	29	22	24	53	53	37	36	23	21	25	23	21	24	24	24	24	37	54	77	60	49	24	18	29	42	2	Houston Croquet C409	
Houston Westhollow C410/C3003	1	39	28	26	21	23	37	31	25	28	NV	53	52	36	NV	25	25	25	24	23	26	27	23	41	58	73	76	64	24	21	NV	49	1	Houston Westhollow C410/C3003	
Park Place C416	1	40	24	25	20	24	34	33	26	29	48	54	51	40	40	27	26	27	24	23	24	25	23	34	45	69	61	48	26	20	30	47	1	Park Place C416	
Baytown Wetlands Center C552	1	N	24	15	10	9	10	24	19	13	14	31	22	32	22	28	12	11	13	18	20	23	27	22	34	45	54	54	38	22	19	30	36	1	Baytown Wetlands Center C552
Crosby Library C553	1	N	41	26	20	17	27	54	37	29	32	41	34	45	31	40	26	27	27	26	26	27	32	29	31	40	47	59	39	26	24	31	34	1	Crosby Library C553
West Houston C554	1	N	NA	NV	28	30	21	37	26	29	24	NV	NV	44	24	33	17	NV	27	24	23	25	NV	19	37	42	NV	46	54	35	23	24	51	1	West Houston C554
La Porte Sylvan Beach C556	1	N	38	22	22	17	16	32	30	21	21	32	38	42	31	34	21	18	19	18	19	19	24	22	28	39	44	42	34	21	16	27	32	1	La Porte Sylvan Beach C556
Tom Bass C558	1	N	41	27	28	22	24	32	30	27	27	41	59	48	43	40	24	26	23	25	24	24	28	27	38	51	82	59	45	31	23	31	45	1	Tom Bass C558
Katy Park C559	1	N	36	26	25	18	18	26	28	24	24	32	40	43	35	36	26	22	23	23	23	25	26	25	42	57	70	81	53	NV	NV	NA	1	Katy Park C559	
Atascocita C560	1	N	41	23	20	15	26	43	31	29	31	43	25	33	23	27	19	22	21	20	28	29	28	25	30	40	41	54	45	23	22	27	39	1	Atascocita C560
Meyer Park C561	1	N	45	27	25	21	29	41	31	32	37	46	38	44	32	33	26	27	27	32	30	31	26	27	38	53	54	63	56	22	21	26	43	1	Meyer Park C561
Huffman Wolf Road C563	1	N	29	19	18	15	25	37	26	24	26	27	21	28	18	19	16	20	19	20	NV	NA	NA	NV	36	43	47	64	47	33	33	34	37	1	Huffman Wolf Road C563
HRM-3 Haden Road C603/A114	1	N	42	26	22	NV	NV	41	NV	27	29	52	36	43	32	36	25	19	25	25	22	23	26	NV	33	42	55	60	40	22	19	30	47	1	HRM-3 Haden Road C603/A114
Wallisville Road C617	1	N	NV	NV	25	24	28	52	50	32	34	56	38	48	33	39	29	25	28	26	27	28	33	28	36	44	51	61	45	26	25	36	46	1	Wallisville Road C617
Danciger C618	1	N	34	23	20	16	15	25	25	19	20	25	48	56	37	35	20	19	19	19	17	18	22	21	45	66	66	57	41	17	17	26	28	1	Danciger C618
Texas City 34th St. C620	1	N	43	29	28	23	20	35	35	24	24	33	61	58	46	38	29	25	25	24	24	23	27	29	42	48	65	52	43	25	23	24	41	1	Texas City 34th St. C620
UH Moody Tower C695	1	N	42	27	28	21	26	36	38	28	32	55	53	54	42	41	28	29	28	27	25	25	27	29	39	50	67	70	53	28	23	31	54	1	UH Moody Tower C695
UH WG Jones Forest C698	1	N	57	40	39	28	41	50	35	39	49	42	39	50	37	35	31	35	38	41	43	40	31	31	41	51	51	57	50	26	27	28	41	1	UH WG Jones Forest C698
UH West Liberty C699	1	N	42	29	23	22	35	53	42	37	40	42	32	45	27	32	26	29	27	30	28	29	30	27	32	40	44	61	41	28	30	31	33	1	UH West Liberty C699
Lynchburg Ferry C1015/A165	1	42	29	22	20	20	50	38	24	25	52	30	38	27	36	26	25	22	21	23	23	25	23	28	38	47	53	42	23	21	30	40	1	Lynchburg Ferry C1015/A165	
Lake Jackson C1016	1	37	23	19	17	15	24	26	17	18	19	59	60	38	35	22	21	19	19	17	18	20	21	47	52	63	NV	NA	NA	NV	21	30	1	Lake Jackson C1016	
Baytown Garth C1017	1	44	29	25	23	27	53	52	34	34	57	37	47	33	38	28	27	26	26	26	26	26	29	35	43	49	60	44	25	24	36	43	1	Baytown Garth C1017	
Galveston 99th St. C1034/A320/X183	1	40	27	25	21	20	32	32	20	19	25	66	52	45	34	29	22	22	21	22	20	25	26	35	46	59	48	39	24	20	20	34	1	Galveston 99th St. C1034/A320/X183	
UH Smith Point C1606	1	N	NA	NA	NA	NA	NA	NA	NA	NA	NA	NA	NA	NA	NA	NA	NA	NA	NA	NA	NA	NA	NA	NA	NA	NA	NA	NA	NA	NA	NA	NV	37	1	UH Smith Point C1606
Oyster Creek C1607	1	N	39	25	23	17	15	26	29	17	18	20	55	62	40	30	24	20	19	NV	17	17	21	21	46	49	58	50	37	19	18	21	31	1	Oyster Creek C1607



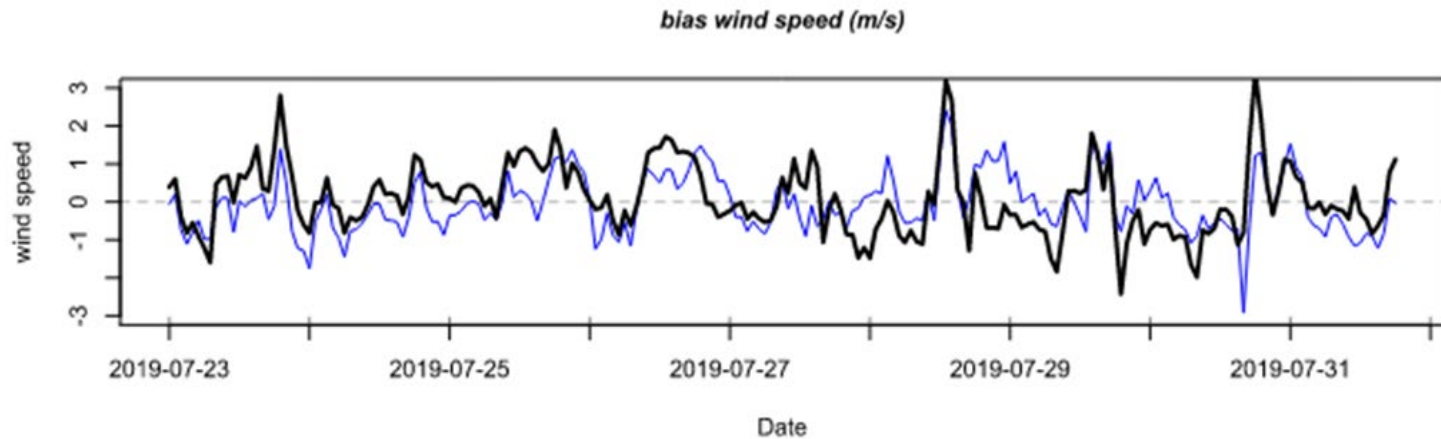
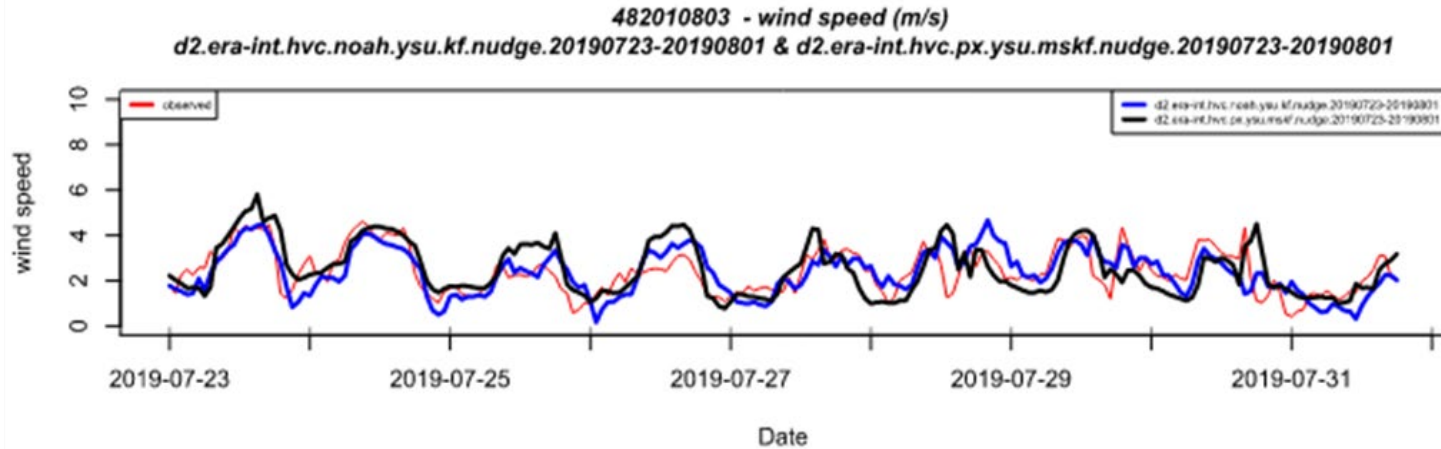
August 2019

Area	Monitoring Site	POC	August 2019																															POC	Monitoring Site
			1	2	3	4	5	6	7	8	9	10	11	12	13	14	15	16	17	18	19	20	21	22	23	24	25	26	27	28	29	30	31		
El Paso-Juarez																																			
	El Paso UTEP C12/A125/X151/G125	2	57	59	64	65	83	62	75	59	57	72	57	46	51	58	75	54	50	47	67	57	55	57	50	52	54	51	68	66	62	62	50	2	El Paso UTEP C12/A125/X151/G125
	Ascarate Park SE C37/A332/A172/X159	1	60	NV	NA	NA	NA	NV	57	54	68	52	42	NV	56	73	55	52	52	NV	49	45	NV	49	49	50	48	56	59	63	NV	NA	1	Ascarate Park SE C37/A332/A172/X159	
	Chemizal C41/AH126	1	63	61	60	65	79	64	71	62	61	75	NV	NV	50	53	71	58	53	51	65	53	49	65	51	56	56	51	61	65	66	62	47	1	Chemizal C41/AH126
	Socorro Hueco C49/F312	1	57	50	54	57	67	61	65	71	64	67	57	49	52	56	61	58	56	55	50	50	47	64	62	54	57	56	53	53	59	58	46	1	Socorro Hueco C49/F312
	Skyline Park C72	1	68	64	54	60	76	61	75	61	64	78	59	47	51	57	62	57	50	53	56	53	51	64	57	54	51	51	59	68	63	70	47	1	Skyline Park C72
	Ivanhoe C414/F514	1	59	58	50	59	71	60	71	66	65	70	58	46	49	55	74	60	51	55	61	48	47	70	57	54	55	54	53	56	65	64	43	1	Ivanhoe C414/F514

Area	Monitoring Site	POC	August 2019																															POC	Monitoring Site		
			1	2	3	4	5	6	7	8	9	10	11	12	13	14	15	16	17	18	19	20	21	22	23	24	25	26	27	28	29	30	31				
Houston-Galveston-Brazoria																																					
	Houston East C1/G316	2	53	57	55	36	37	30	25	27	27	25	28	33	38	54	74	NV	19	18	20	22	24	25	16	38	23	NV	27	43	49	38	48	2	Houston East C1/G316		
	Houston Aldine C6/AF108/X150	2	55	64	55	50	60	41	33	38	35	31	36	46	51	54	69	68	NV	NA	NA	NV	33	33	25	45	23	25	34	34	65	50	56	2	Houston Aldine C6/AF108/X150		
	Channelview C15/AH115	3	44	51	55	42	52	33	28	30	31	27	29	35	45	51	57	59	26	21	24	24	28	25	22	39	26	24	35	35	43	38	47	3	Channelview C15/AH115		
	Northwest Harris Co. C26/A110/X154	2	46	46	35	39	38	36	26	31	30	26	30	33	34	33	47	55	29	23	32	21	31	50	30	45	26	28	33	40	70	54	53	2	Northwest Harris Co. C26/A110/X154		
	Hou.DeerPrk2 C35/235/1001/AFH139FP239	1	46	67	64	35	35	31	22	29	29	25	29	31	33	59	107	62	22	18	22	NV	25	29	22	37	29	24	29	44	44	43	52	1	Hou.DeerPrk2 C35/235/1001/AFH139FP239		
	Seabrook Friendship Park C45	1	34	47	48	29	29	25	19	27	25	18	23	25	27	45	90	53	19	15	18	21	21	24	24	30	25	20	25	28	37	44	46	1	Seabrook Friendship Park C45		
	Houston Bayland Park C53/A146	1	73	69	60	38	42	32	25	34	33	28	28	36	38	52	73	51	25	21	24	26	29	35	29	49	26	26	27	47	NV	37	76	1	Houston Bayland Park C53/A146		
	Conroe Relocated C78/A321	1	40	44	35	39	39	47	39	34	44	39	36	47	41	33	41	51	34	29	45	35	40	35	27	29	28	37	48	31	52	42	49	1	Conroe Relocated C78/A321		
	Manvel Croix Park C84	1	38	47	44	32	28	24	18	25	23	19	23	25	25	41	63	36	19	16	18	19	21	26	22	36	23	21	21	32	44	29	56	1	Manvel Croix Park C84		
	Clinton C403/C304/AH113	3	57	60	57	35	NV	26	19	23	20	21	25	24	30	51	78	48	18	17	19	18	21	26	17	36	23	18	16	39	46	35	46	3	Clinton C403/C304/AH113		
	Houston North Wayside C405	1	49	51	50	39	44	31	23	26	24	23	28	34	41	46	64	56	21	17	22	20	27	31	16	39	21	20	25	32	54	40	47	1	Houston North Wayside C405		
	Houston Monroe C406	1	49	58	53	32	31	25	19	25	23	21	26	NV	NV	NV	82	49	20	19	20	21	21	28	21	35	24	21	22	40	50	32	61	1	Houston Monroe C406		
	Lang C408	2	60	67	52	39	45	33	27	31	33	33	28	38	41	48	64	54	25	21	27	24	32	36	24	49	23	27	31	38	69	42	63	2	Lang C408		
	Houston Croquet C409	2	56	57	51	32	33	25	19	25	23	20	23	27	27	45	65	40	20	16	18	20	22	28	25	39	23	22	21	37	50	30	65	2	Houston Croquet C409		
	Houston Westhollow C410/C3003	1	72	62	49	37	35	29	22	27	26	24	28	27	33	44	60	43	24	20	25	21	25	34	31	46	23	24	27	40	60	38	67	1	Houston Westhollow C410/C3003		
	Park Place C416	1	59	70	61	34	36	29	21	27	25	22	28	29	31	56	86	55	22	18	23	24	26	29	24	41	25	23	24	49	61	36	58	1	Park Place C416		
	Sheldon C551	1	N	NA	NA	NA	NA	NA	NA	NA	NA	NA	NA	NA	NA	NA	NA	NA	NA	NA	NA	NA	NA	NA	NA	NA	NA	NA	NA	NA	NA	NA	NA	NA	29	1	Sheldon C551
	Baytown Wetlands Center C552	1	N	35	57	60	33	39	31	21	27	27	20	26	29	32	54	67	49	20	14	17	20	24	23	22	29	20	27	33	31	33	46	1	Baytown Wetlands Center C552		
	Crosby Library C553	1	N	36	45	47	39	43	39	31	30	30	29	34	41	49	39	41	49	26	20	28	28	34	25	25	34	25	26	39	24	43	35	40	1	Crosby Library C553	
	West Houston C554	1	N	45	57	41	33	35	29	19	50	49	20	34	33	31	33	65	NV	NA	NA	NV	15	NV	NA	NA	NA	NA	NA	NV	38	62	38	61	1	West Houston C554	
	La Porte Sylvan Beach C556	1	N	30	42	47	26	29	25	17	23	22	16	21	23	23	49	72	49	18	14	15	18	20	22	23	26	23	16	21	26	31	38	41	1	La Porte Sylvan Beach C556	
	Mercer Arboretum C557	1	N	NA	NA	NA	NA	NA	NA	NA	NA	NA	NA	NA	NA	NA	NA	NA	NA	NA	NA	NA	NA	NA	NA	NA	NA	NA	NA	NA	NA	NA	NA	NA	43	1	Mercer Arboretum C557
	Tom Bass C558	1	N	52	56	53	35	35	NV	NA	NV	24	21	24	27	27	48	74	44	21	18	21	22	23	30	24	39	24	23	24	40	53	31	62	1	Tom Bass C558	
	Katy Park C559	1	N	NA	NA	NA	NA	NA	NV	22	27	25	22	25	27	32	39	55	44	24	21	24	21	25	37	33	45	22	25	25	38	56	37	59	1	Katy Park C559	
	Atascocita C560	1	N	41	43	43	44	49	37	31	31	28	29	32	43	45	33	NV	NV	27	23	30	28	35	29	24	34	26	29	41	17	46	44	45	1	Atascocita C560	
	Meyer Park C561	1	N	49	51	44	43	44	32	26	28	30	33	31	39	43	36	50	58	26	33	33	22	35	44	25	47	22	28	36	34	67	61	55	1	Meyer Park C561	
	Bunker Hill Village C562	1	N	NA	NA	NA	NA	NA	NA	NV	24	26	27	24	29	33	40	55	33	17	15	17	16	23	28	23	39	17	23	24	33	54	29	58	1	Bunker Hill Village C562	
	Huffman Wolf Road C563	1	N	43	44	42	46	42	46	40	39	41	40	38	51	51	39	42	52	33	28	37	40	40	28	30	34	30	34	46	26	49	39	45	1	Huffman Wolf Road C563	
	HRM-3 Haden Road C603/A114	1	N	50	60	54	36	40	28	24	NV	NV	24	28	33	41	53	NV	NV	22	NV	NV	24	24	28	18	40	26	23	31	49	44	40	48	1	HRM-3 Haden Road C603/A114	
	Wallisville Road C617	1	N	41	55	54	42	49	39	29	NA	NA	NA	NA	NV	42	43	50	24	21	24	26	31	25	27	37	32	28	35	35	38	35	48	1	Wallisville Road C617		
	Danciger C618	1	N	32	35	36	30	18	24	NV	NV	23	20	25	24	24	28	NV	NV	21	NA	NV	9	14	12	16	10	13	10	12	NV	NV	43	1	Danciger C618		
	Texas City 34th St. C620	1	N	40	47	51	35	30	25	NV	28	25	NA	NA	NV	NA	NA	NA	NA	NA	NA	NV	19	20	27	26	29	28	19	25	31	42	47	50	1	Texas City 34th St. C620	
	UH Moody Tower C695	1	N	66	67	63	37	43	33	23	29	27	24	28	34	39	58	88	61	24	20	26	26	29	33	26	45	26	25	28	54	67	40	66	1	UH Moody Tower C695	



HRM3 July 23-31



Noah LSM,YSU,KF

PX LSM, YSU, mfKF